

STATE OF ILLINOIS
DEPARTMENT OF TRANSPORTATION
DIVISION OF HIGHWAYS

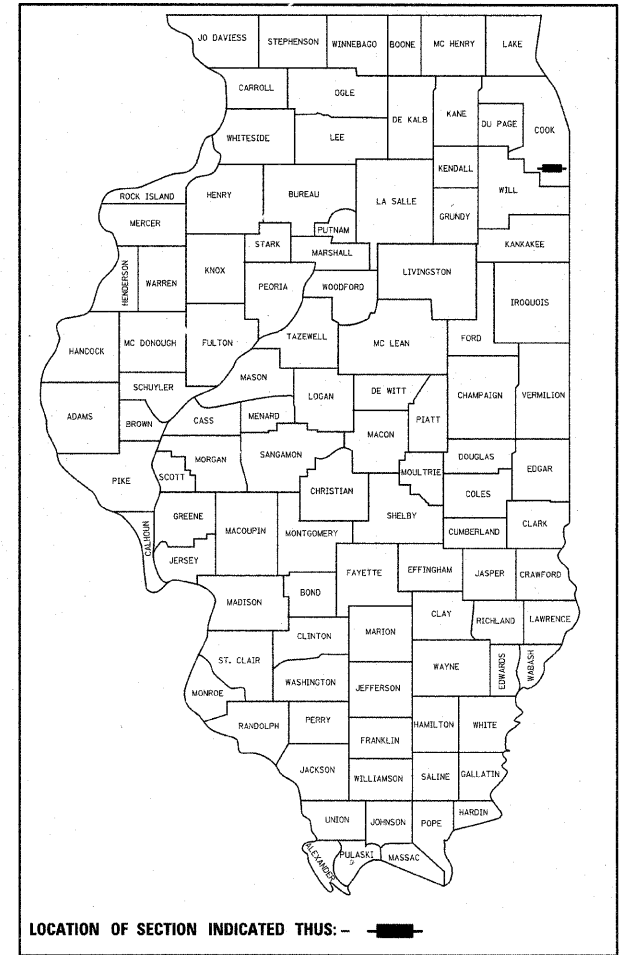
**PROPOSED
HIGHWAY PLANS**
FAU ROUTE 3597: (PARK AVENUE)
IL 1 (VINCENNES RD) TO 154TH STREET
SECTION: 163RS
RESURFACING
COOK COUNTY
C-91-065-06

F.A.U. RTE. 3597	SECTION 163RS	COUNTY COOK	TOTAL SHEETS 20	SHEET NO. 1
ILLINOIS CONTRACT NO. 60A52			★ 20-1-19	

FOR INDEX OF SHEETS, SEE SHEET NO. 2

IMPROVEMENT LOCATED IN THE CITY OF HARVEY

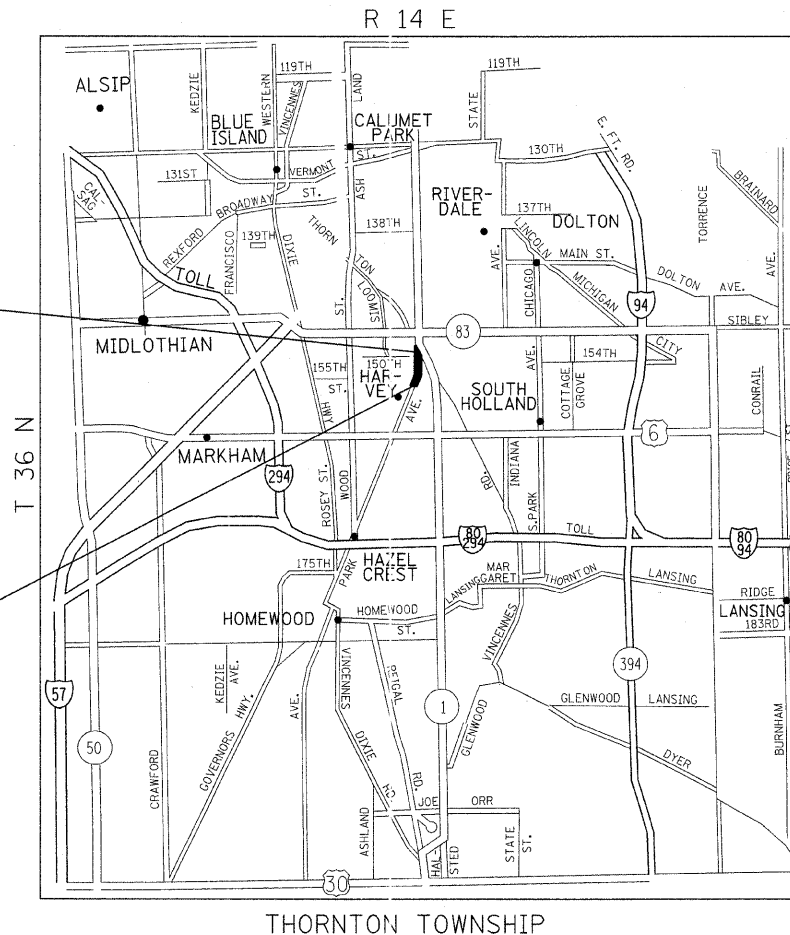
C-91-065-06



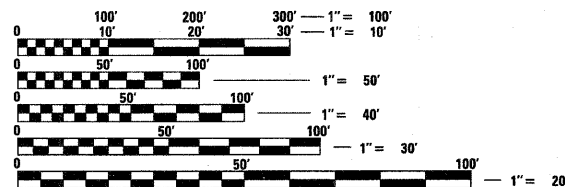
LOCATION OF SECTION INDICATED THUS: - ■ -

IMPROVEMENT ENDS:
STATION: 49+04

IMPROVEMENT BEGINS:
STATION: 14+76



TRAFFIC DATA
2007 ADT = 5,900
SPEED LIMIT = 30 MPH



FULL SIZE PLANS HAVE BEEN PREPARED USING STANDARD ENGINEERING SCALES. REDUCED SIZED PLANS WILL NOT CONFORM TO STANDARD SCALES. IN MAKING MEASUREMENTS ON REDUCED PLANS, THE ABOVE SCALES MAY BE USED.

J.U.L.I.E.
JOINT UTILITY LOCATION INFORMATION FOR EXCAVATION
1-800-892-0123
OR 811

PROJECT ENGINEER: JOSE DOMINGUEZ (847) 705-4385
PROJECT MANAGER: KEN ENG (847) 705-4247

CONTRACT NO. 60A52

GROSS AND NET LENGTH OF IMPROVEMENT = 3430 FT. = 0.65 MILE

STATE OF ILLINOIS
DEPARTMENT OF TRANSPORTATION
DIVISION OF HIGHWAYS

SUBMITTED APRIL 16, 2009

Diana M. O'Keefe
DEPUTY DIRECTOR OF HIGHWAYS, REGION ENGINEER

May 1, 2009

Charles J. Ingersoll
ENGINEER OF DESIGN AND ENVIRONMENT

May 1, 2009

Christine M. Reed
DIRECTOR OF HIGHWAYS, CHIEF ENGINEER

PRINTED BY THE AUTHORITY
OF THE STATE OF ILLINOIS