

STATE OF ILLINOIS
DEPARTMENT OF TRANSPORTATION
DIVISION OF HIGHWAYS

**PROPOSED
HIGHWAY PLANS**

FAP 330 US 12/20/45 (LAGRANGE RD.)
22ND ST. (CERMAK RD.) TO 31ST ST.
SECTION: 91 Y-RS
RESURFACING (3P)

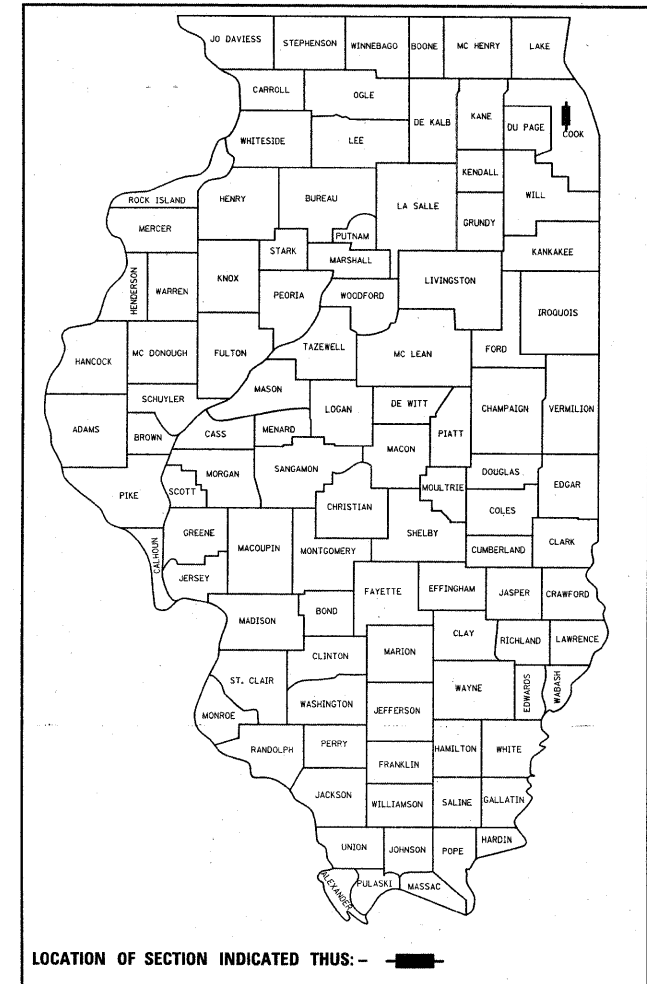
COOK COUNTY
C-91-056-09

F.A.P. RTE.	SECTION	COUNTY	TOTAL SHEETS	SHEET NO.
330	91 Y-RS	COOK	20	1
FED. ROAD DIST. NO.		ILLINOIS	CONTRACT NO. 60F25	

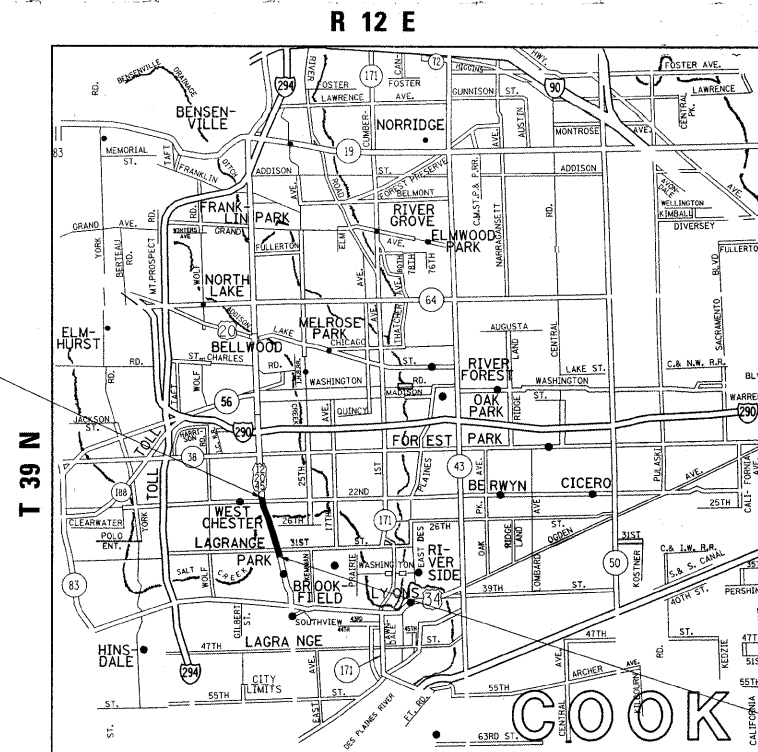
D -91-056-09

FOR INDEX OF SHEETS, SEE SHEET NO. 2

THE PROJECT IS LOCATED IN THE
VILLAGE OF LAGRANGE PARK



LOCATION OF SECTION INDICATED THUS: - [thick black line] -



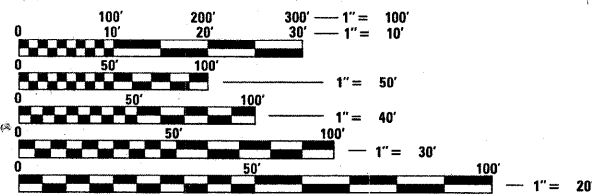
TRAFFIC DATA

2007 ADT = 25,000
POSTED SPEED LIMIT = 35-40 MPH

PROJECT ENDS
STA. 67+96

OMISSION
STA. 60+97 - STA. 63+00

PROJECT BEGINS
STA. 8+95



FULL SIZE PLANS HAVE BEEN PREPARED USING STANDARD
ENGINEERING SCALES. REDUCED SIZED PLANS WILL NOT
CONFORM TO STANDARD SCALES. IN MAKING MEASUREMENTS
ON REDUCED PLANS, THE ABOVE SCALES MAY BE USED.

J.U.L.I.E.
JOINT UTILITY LOCATION INFORMATION FOR EXCAVATION
1-800-892-0123
OR 811

PROJECT ENGINEER DAN WILGREEN (847) 705-4240
PROJECT MANAGER KEN ENG (847) 705-4247

GROSS LENGTH OF PROJECT = 5,901 LINEAL FEET = 1.12 MILE
NET LENGTH OF PROJECT = 5,698 LINEAL FEET = 1.08 MILE

CONTRACT NO. 60F25

STATE OF ILLINOIS
DEPARTMENT OF TRANSPORTATION
DIVISION OF HIGHWAYS

SUBMITTED MARCH 30, 20 09
Diana M. O'Keefe
DEPUTY DIRECTOR OF HIGHWAYS, REGION ENGINEER
May 1, 20 09
Charles J. Ingersoll
ENGINEER OF DESIGN AND ENVIRONMENT
May 1, 20 09
Christine M. Reed
DIRECTOR OF HIGHWAYS, CHIEF ENGINEER

PRINTED BY THE AUTHORITY
OF THE STATE OF ILLINOIS