

F.A.U. RTE.	SECTION	COUNTY	TOTAL SHEETS	SHEET NO.
1320	581 RS-1	COOK	21	1
FED. ROAD DIST. NO.	ILLINOIS	CONTRACT NO. 60F35		

STATE OF ILLINOIS
DEPARTMENT OF TRANSPORTATION
DIVISION OF HIGHWAYS

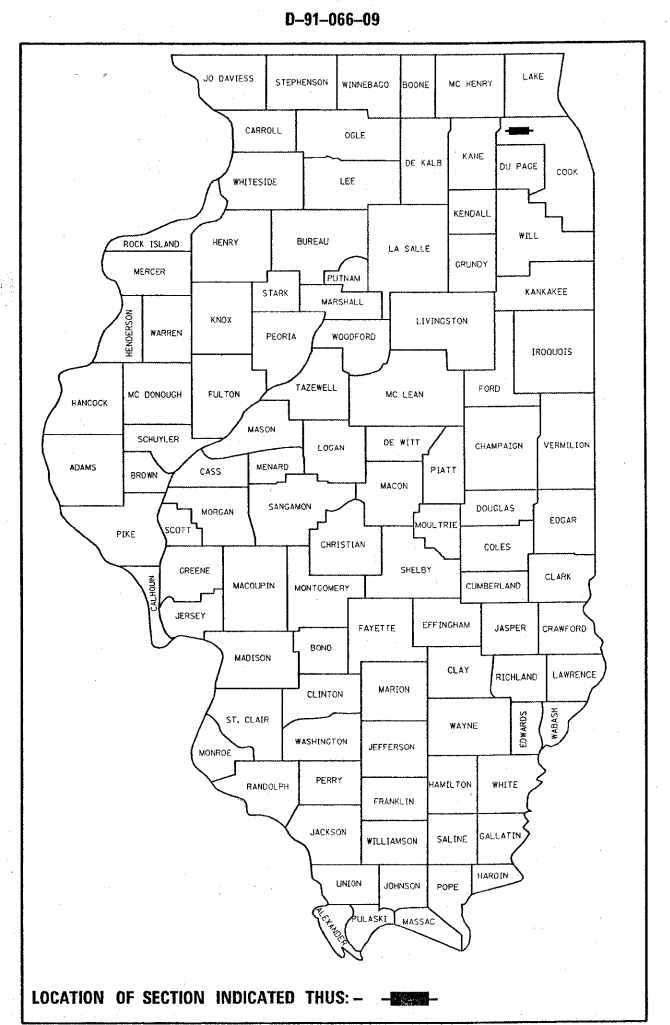
**PROPOSED
HIGHWAY PLANS**

FAU ROUTE 1320 /ILL 58 (GOLF RD.)
SECTION: 581 RS-1
SHADY OAKS DR. TO ILL 59 (SUTTON RD.)
RESURFACING (3P)

FOR INDEX OF SHEETS, SEE SHEET NO. 2

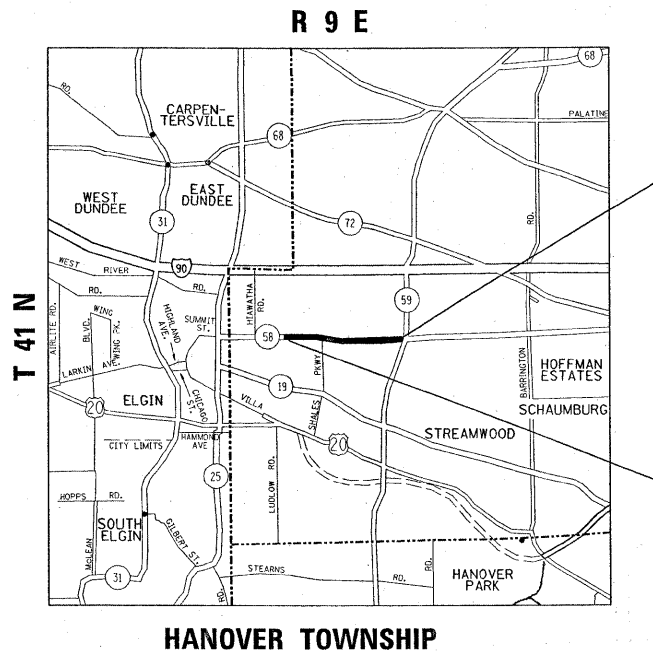
PROJECT LOCATED IN THE CITY OF ELGIN
AND VILLAGE OF HOFFMAN ESTATES

COOK COUNTY
C-91-066-09



TRAFFIC DATA
2006 ADT = 14,400
POSTED SPEED LIMIT = 40-55 MPH

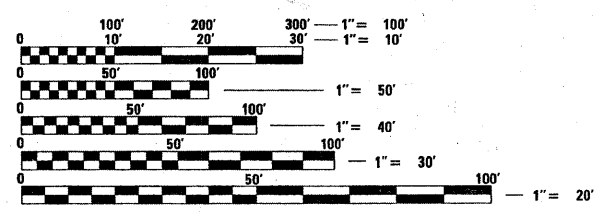
OMISSION:
STA. 120 + 49 TO 121 + 05



PROJECT ENDS
STA. 171 + 72

PROJECT BEGINS
STA. 18 + 80

GROSS LENGTH OF PROJECT = 15,292 LIN. FT. = 2.90 MILES
NET LENGTH OF PROJECT = 15,236 LIN. FT. = 2.89 MILES



FULL SIZE PLANS HAVE BEEN PREPARED USING STANDARD ENGINEERING SCALES. REDUCED SIZED PLANS WILL NOT CONFORM TO STANDARD SCALES. IN MAKING MEASUREMENTS ON REDUCED PLANS, THE ABOVE SCALES MAY BE USED.

J.U.L.I.E.
JOINT UTILITY LOCATION INFORMATION FOR EXCAVATION
1-800-892-0123
OR 811

PROJECT ENGINEER: DANIEL WILGREEN / (847) 705-4240
PROJECT MANAGER: KEN ENG / (847) 705-4247

CONTRACT NO. 60F35

STATE OF ILLINOIS
DEPARTMENT OF TRANSPORTATION
DIVISION OF HIGHWAYS

SUBMITTED MARCH 24, 20 09

Deanna M. O'Keefe
DEPUTY DIRECTOR OF HIGHWAYS, REGION ENGINEER

May 1, 20 09
Charles J. Ingersoll
ENGINEER OF DESIGN AND ENVIRONMENT

May 1, 20 09
Chintone M. Reed
DIRECTOR OF HIGHWAYS, CHIEF ENGINEER

PRINTED BY THE AUTHORITY
OF THE STATE OF ILLINOIS