

F.A.U. RTE.	SECTION	COUNTY	TOTAL SHEETS	SHEET NO.
3778	(3143 & 3144) RS-1	COOK	29	1
FED. ROAD DIST. NO.		ILLINOIS	CONTRACT NO. 60F44	

**STATE OF ILLINOIS
DEPARTMENT OF TRANSPORTATION
DIVISION OF HIGHWAYS**

**PROPOSED
HIGHWAY PLANS**

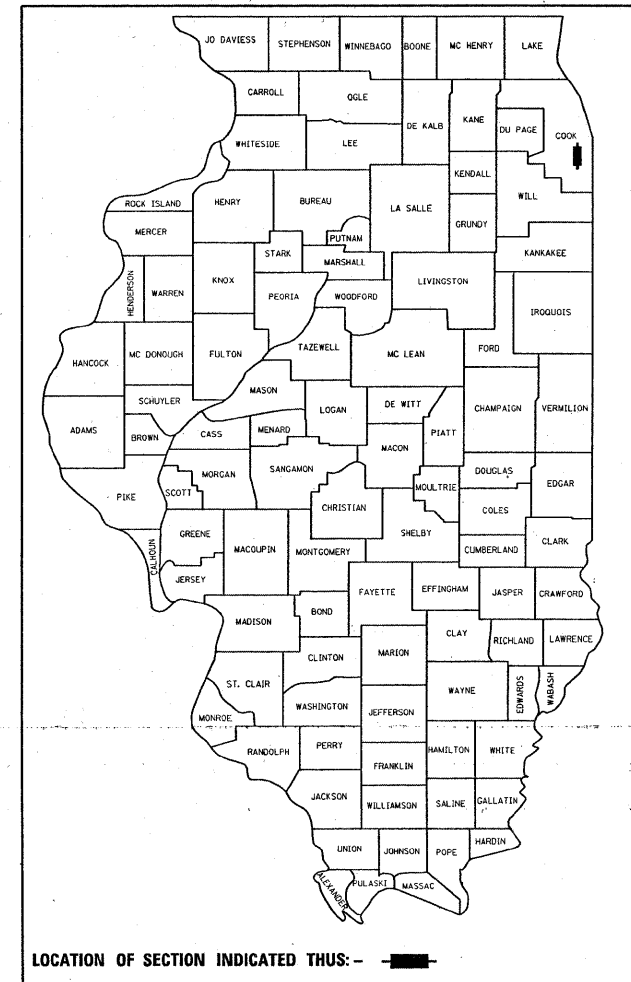
**FAU 3778: (CRAWFORD AVE.)
I-80 TO US 30 (LINCOLN HIGHWAY)
SECTION: (3143 & 3144) RS-1
RESURFACING (3P)**

**COOK COUNTY
C-91-075-09**

D -91-075-09

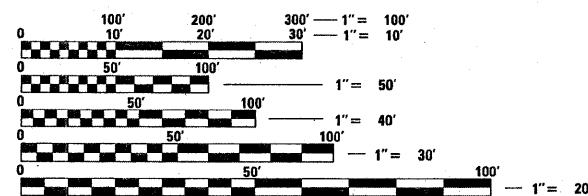
FOR INDEX OF SHEETS, SEE SHEET NO. 2

THE PROJECT IS LOCATED IN THE CITY OF COUNTRY CLUB HILLS AND IN THE VILLAGES OF HAZEL CREST, FLOSSMOOR & OLYMPIA FIELDS.



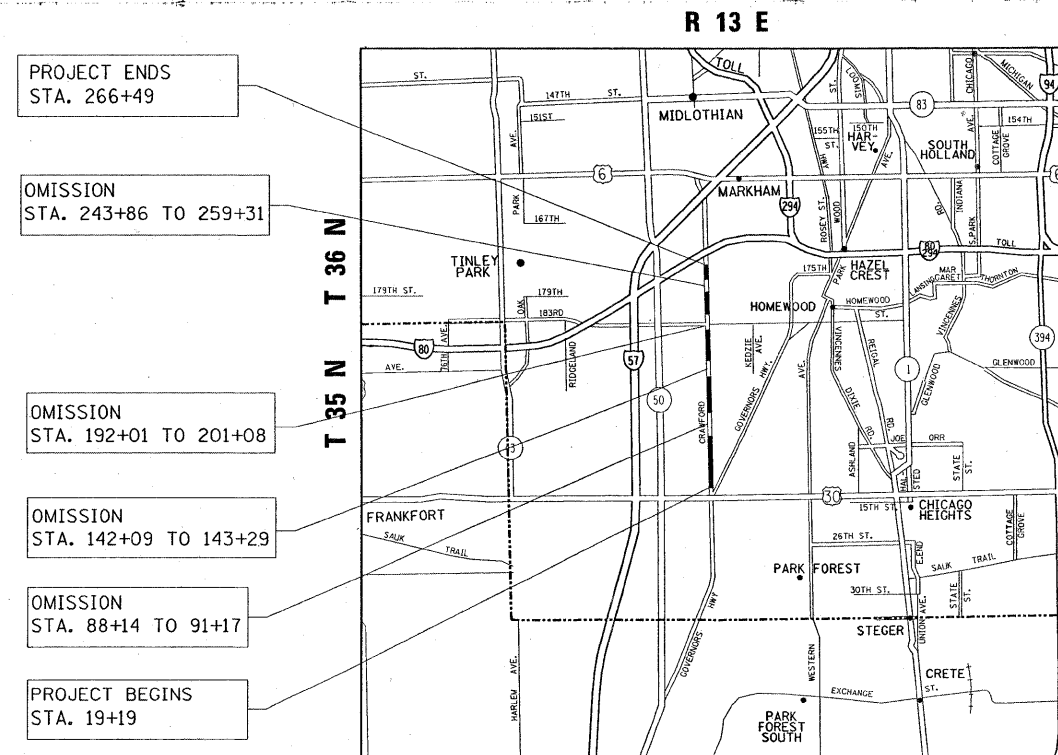
LOCATION OF SECTION INDICATED THIS: - [black rectangle] -

TRAFFIC DATA
2006 ADT = 17,100
POSTED SPEED LIMIT = 45 MPH



FULL SIZE PLANS HAVE BEEN PREPARED USING STANDARD ENGINEERING SCALES. REDUCED SIZED PLANS WILL NOT CONFORM TO STANDARD SCALES. IN MAKING MEASUREMENTS ON REDUCED PLANS, THE ABOVE SCALES MAY BE USED.

J.U.L.I.E.
JOINT UTILITY LOCATION INFORMATION FOR EXCAVATION
1-800-892-0123
OR 811



RICH & BREMEN TOWNSHIP

**PROJECT ENGINEER DAN WILGREEN (847) 705-4240
PROJECT MANAGER KEN ENG (847) 705-4247**

**GROSS LENGTH OF PROJECT = 24,730 LINEAL FEET = 4.68 MILE
NET LENGTH OF PROJECT = 21,855 LINEAL FEET = 4.14 MILE**

CONTRACT NO. 60F44

**STATE OF ILLINOIS
DEPARTMENT OF TRANSPORTATION
DIVISION OF HIGHWAYS**

SUBMITTED MARCH 24, 2009

Diana M. O'Keefe DE
DEPUTY DIRECTOR OF HIGHWAYS, REGION ENGINEER

May 1, 2009
Charles G. Ingersoll RD
ENGINEER OF DESIGN AND ENVIRONMENT

May 1, 2009
Christine M. Reed RD
DIRECTOR OF HIGHWAYS, CHIEF ENGINEER

**PRINTED BY THE AUTHORITY
OF THE STATE OF ILLINOIS**