

F.A.U. RTE.	SECTION	COUNTY	TOTAL SHEETS	SHEET NO.
2691	3134 RS-3	COOK	33	1
FED. ROAD DIST. NO. 1		ILLINOIS	CONTRACT NO. 60F49	

STATE OF ILLINOIS  
DEPARTMENT OF TRANSPORTATION  
DIVISION OF HIGHWAYS

**PROPOSED  
HIGHWAY PLANS**

FAU 2691 / WOLF ROAD  
SECTION: 3134 RS-3  
IL. 72 (TOUHY AVENUE) TO IL. 58 (GOLF ROAD)  
RESURFACING (3P)

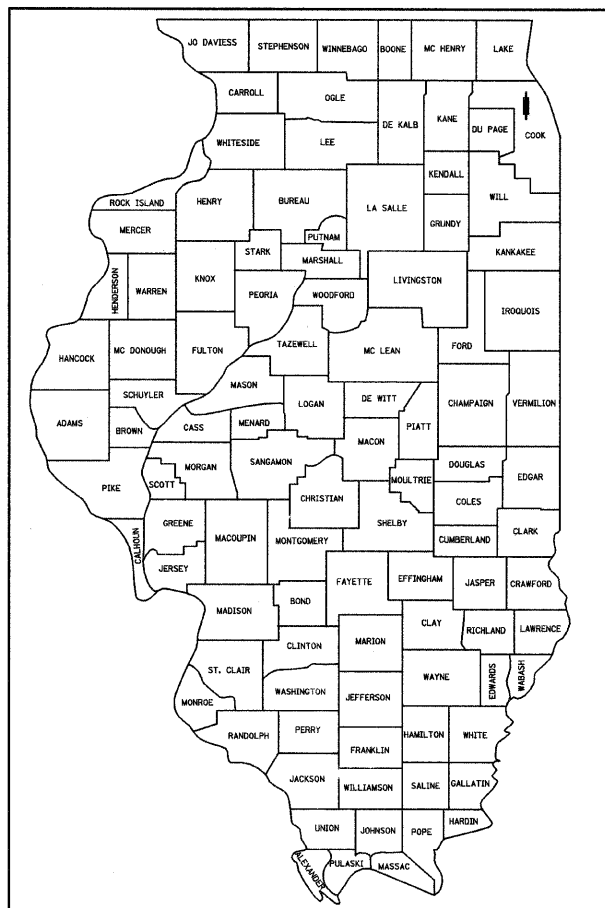
COOK COUNTY  
C-91-080-09  
MAINE TOWNSHIP  
R. 11 E.

FOR INDEX OF SHEETS, SEE SHEET NO. 2

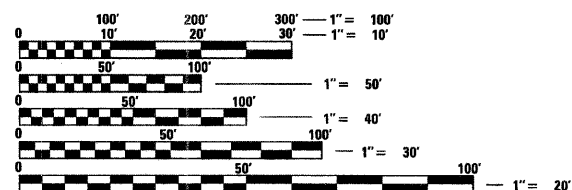
DESIGN DESIGNATION:  
POSTED SPEED LIMIT : 35 & 40 M.P.H.  
2007 ADT = 13,500

PROJECT LOCATED IN THE  
CITY OF DES PLAINES

D-91-080-09



LOCATION OF SECTION INDICATED THUS: - [Symbol] -



FULL SIZE PLANS HAVE BEEN PREPARED USING STANDARD ENGINEERING SCALES. REDUCED SIZED PLANS WILL NOT CONFORM TO STANDARD SCALES. IN MAKING MEASUREMENTS ON REDUCED PLANS, THE ABOVE SCALES MAY BE USED.

J.U.L.I.E.  
JOINT UTILITY LOCATING INFORMATION FOR EXCAVATORS  
1-800-892-0123  
OR 811

DISTRICT ONE - PLAN PREP ENGINEER:  
KEN ENG (847) 705-4247

CONTRACT NO. 60F49

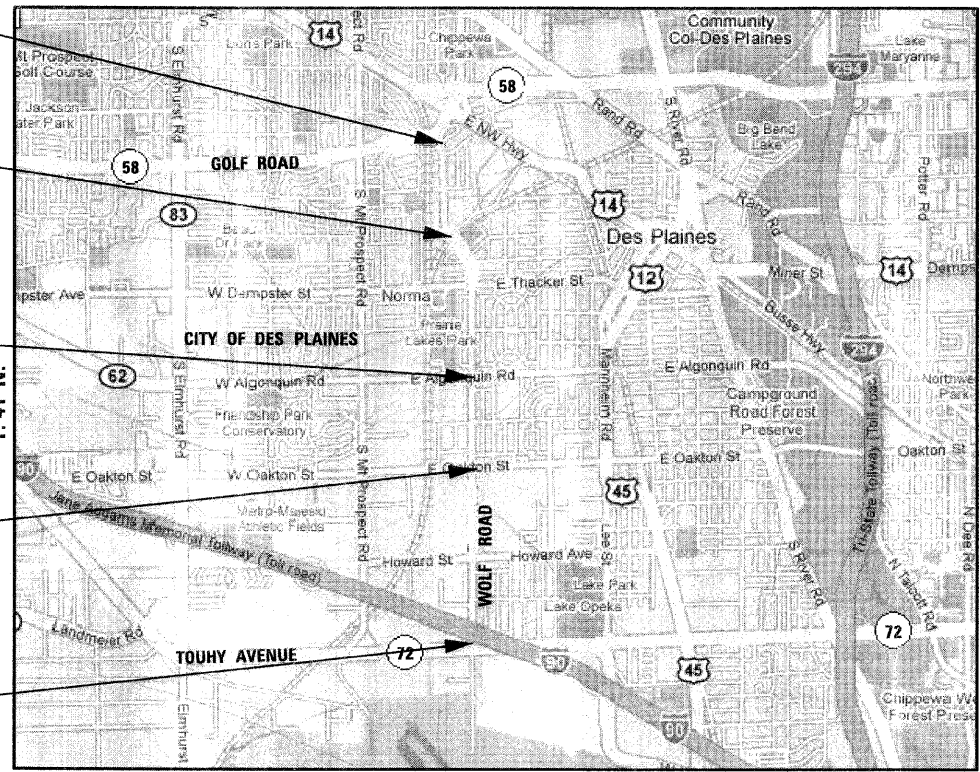
PROJECT ENDS  
STA. 252 + 03

PAVING OMISSION:  
STA. 222 + 42.3 TO  
STA. 222 + 89.4

PAVING OMISSION:  
STA. 179 + 21 TO  
STA. 181 + 10

PAVING OMISSION:  
STA. 153 + 51 TO  
STA. 153 + 95

PROJECT BEGINS  
STA. 101 + 00



GROSS LENGTH OF PROJECT = 15,103 FEET = 2.860 MILES  
NET LENGTH OF PROJECT = 14,823 FEET = 2.807 MILES



STATE OF ILLINOIS  
DEPARTMENT OF TRANSPORTATION  
DIVISION OF HIGHWAYS

SUBMITTED MARCH 30, 2009

*Diana M. O'Keefe* 98  
DEPUTY DIRECTOR OF HIGHWAYS, REGION ONE ENGINEER

May 1, 2009  
*Charles G. Ingersoll* 10  
ENGINEER OF DESIGN AND ENVIRONMENT

May 1, 2009  
*Christine M. Reed* 10  
DIRECTOR OF HIGHWAYS, CHIEF ENGINEER



*Binder S. Sachdeva* March 23, 2009  
BINDER S. SACHDEVA, P.E. DATE  
#RES: 11-30-2009

CHRISTIAN-ROGE & ASSOCIATES, INC.  
ENGINEERS - PLANNERS - SURVEYORS  
211 W. WACKER DRIVE CHICAGO, IL. 60606  
TELEPHONE: 312-372-2023

PRINTED BY THE AUTHORITY  
OF THE STATE OF ILLINOIS