
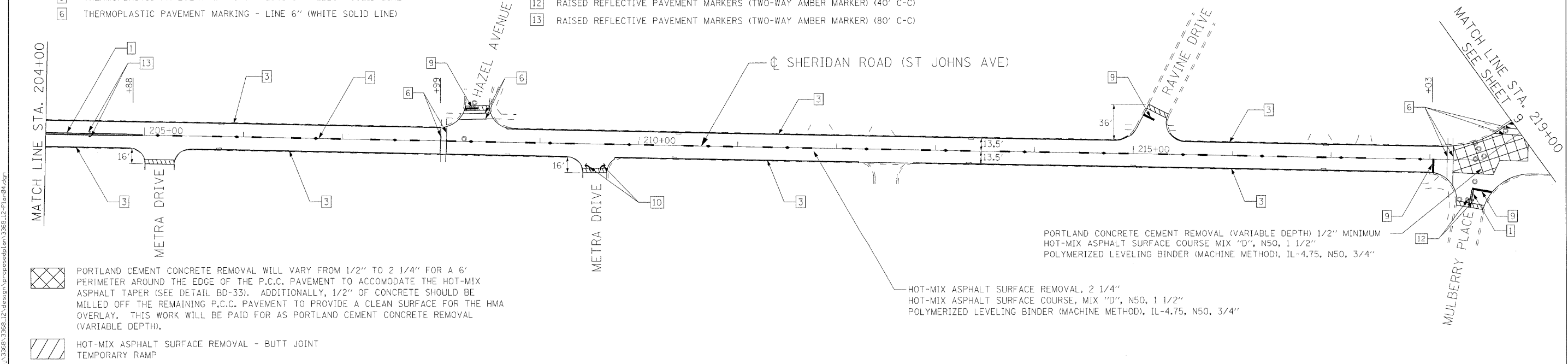

 HOT-MIX ASPHALT SURFACE REMOVAL - BUTT JOINT
 TEMPORARY RAMP

LEGEND:

- | | |
|---|--|
| 1 THERMOPLASTIC PAVEMENT MARKING - LINE 4" (DOUBLE YELLOW SOLID LINE 11" C-C) | 7 THERMOPLASTIC PAVEMENT MARKING - LINE 12" (WHITE LINE) |
| 2 THERMOPLASTIC PAVEMENT MARKING - LINE 4" (YELLOW SOLID LINE) | 8 THERMOPLASTIC PAVEMENT MARKING - LINE 12" (YELLOW LINE) |
| 3 THERMOPLASTIC PAVEMENT MARKING - LINE 4" (WHITE SOLID LINE) | 9 THERMOPLASTIC PAVEMENT MARKING - LINE 24" (WHITE STOP LINE) |
| 4 THERMOPLASTIC PAVEMENT MARKING - LINE 4" (YELLOW LANE LINE - 10' DASH, 30' SKIP) WITH RAISED REFLECTIVE PAVEMENT MARKERS (TWO-WAY AMBER MARKER) (80' C-C) | 10 THERMOPLASTIC PAVEMENT MARKING - LETTERS AND SYMBOLS (TYP.) |
| 5 THERMOPLASTIC PAVEMENT MARKING - LINE 6" (YELLOW SOLID LINE) | 11 RAISED REFLECTIVE PAVEMENT MARKERS (ONE-WAY AMBER MARKER) (80' C-C) |
| 6 THERMOPLASTIC PAVEMENT MARKING - LINE 6" (WHITE SOLID LINE) | 12 RAISED REFLECTIVE PAVEMENT MARKERS (TWO-WAY AMBER MARKER) (40' C-C) |
| | 13 RAISED REFLECTIVE PAVEMENT MARKERS (TWO-WAY AMBER MARKER) (80' C-C) |



 PORTLAND CEMENT CONCRETE REMOVAL WILL VARY FROM 1/2" TO 2 1/4" FOR A 6' PERIMETER AROUND THE EDGE OF THE P.C.C. PAVEMENT TO ACCOMMODATE THE HOT-MIX ASPHALT TAPER (SEE DETAIL BD-33). ADDITIONALLY, 1/2" OF CONCRETE SHOULD BE MILLED OFF THE REMAINING P.C.C. PAVEMENT TO PROVIDE A CLEAN SURFACE FOR THE HMA OVERLAY. THIS WORK WILL BE PAID FOR AS PORTLAND CEMENT CONCRETE REMOVAL (VARIABLE DEPTH).

 HOT-MIX ASPHALT SURFACE REMOVAL - BUTT JOINT
 TEMPORARY RAMP



Ciorba Group, Inc.
 CONSULTING ENGINEERS
 5507 North Cumberland Avenue, Suite 402
 Chicago, Illinois 60656
 Tel. 773.775.4009 Fax 773.775.4014

USER NAME = elaw	DESIGNED AL	REVISED -
PLOT SCALE = 50.0000' / IN.	DRAWN RJR	REVISED -
PLOT DATE = 4/8/2009	CHECKED WBL	REVISED -
	DATE 3/20/2009	REVISED -

STATE OF ILLINOIS
DEPARTMENT OF TRANSPORTATION

WALKER AVENUE / SHERIDAN ROAD
LAKEVIEW AVE TO CENTRAL AVE & MULBERRY PL TO LAKE-COOK ROAD
PROPOSED ROADWAY AND PAVEMENT MARKING PLAN
 SCALE: 1"=50' SHEET NO. 8 OF 26 SHEETS STA. STA 189+00 TO STA. STA 219+00

F.A.U. RTE. 1251/2784	SECTION 2009-042 RS	COUNTY LAKE	TOTAL SHEETS 26	SHEET NO. 8
CONTRACT NO. 60G49			FED. ROAD DIST. NO. 1 ILLINOIS FED. AID PROJECT	

FILE NAME = c:\pers\3308\3308_12\design\pavement\plan\3308_12_P189-04.dgn