

F.A. RTE.	SECTION	COUNTY	TOTAL SHEETS	SHEET NO.
3512	(88 Y & 88-1Y)RS-4	COOK	22	1
FED. ROAD DIST. NO.	ILLINOIS	CONTRACT NO. 60G61		

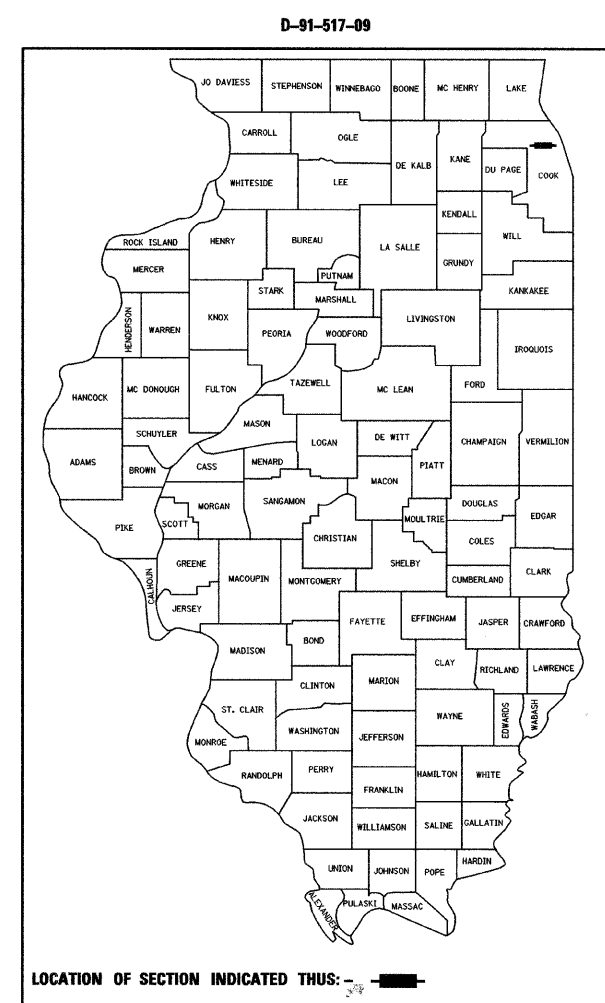
STATE OF ILLINOIS  
DEPARTMENT OF TRANSPORTATION  
DIVISION OF HIGHWAYS

**PROPOSED  
HIGHWAY PLANS**

FAU 3512 / US 14 (NORTHWEST HWY)  
HICKS RD. TO VAIL AVE.  
SECTION: (88 Y & 88-1Y) RS-4  
RESURFACING IMPROVEMENT  
COOK COUNTY  
C-91-517-09

FOR INDEX OF SHEETS, SEE SHEET NO. 2

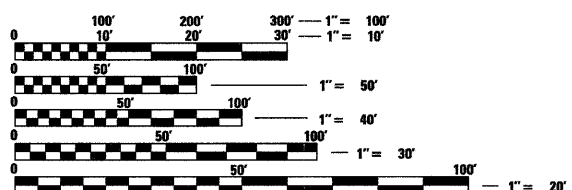
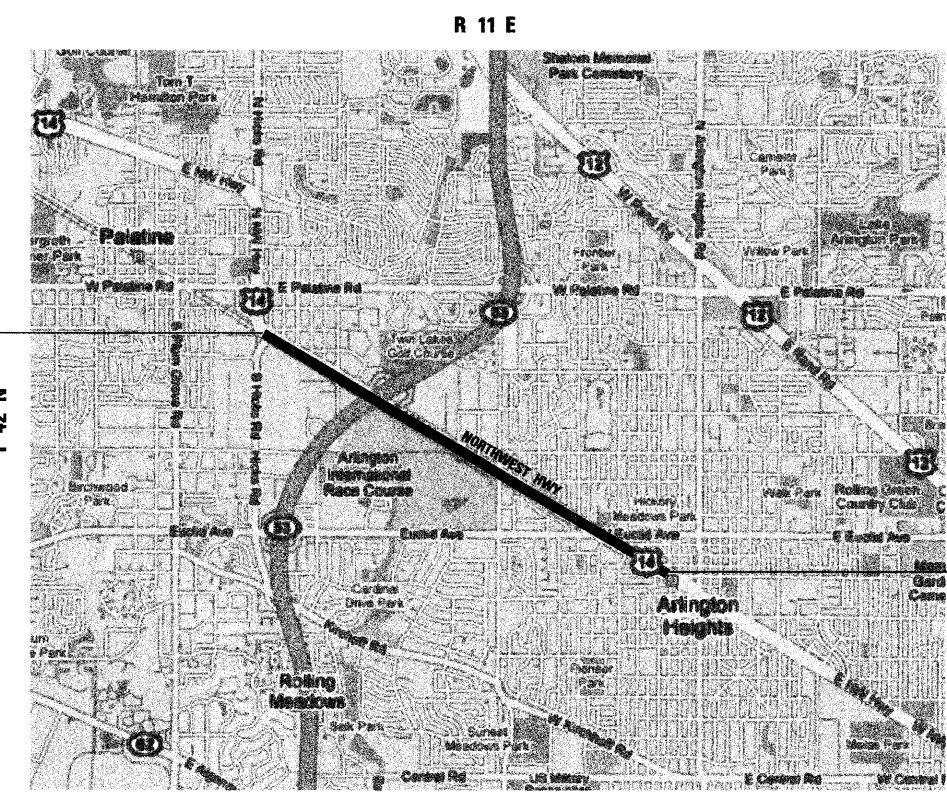
THE IMPROVEMENT IS LOCATED  
IN THE CITY OF ARLINGTON HEIGHTS



TRAFFIC DATA:  
2006 ADT= 22,100 VEHICLES PER DAY  
POSTED SPEED LIMITS:  
30 MPH FROM VAIL AVE. TO PATTON AVE.  
35 MPH FROM PATTON AVE. TO WILKE RD.  
40 MPH FROM WILKE RD. TO HICKS RD.

PROJECT BEGINS  
STA. 347 + 88.83

PROJECT ENDS  
STA. 498 + 36.57



FULL SIZE PLANS HAVE BEEN PREPARED USING STANDARD ENGINEERING SCALES. REDUCED SIZED PLANS WILL NOT CONFORM TO STANDARD SCALES. IN MAKING MEASUREMENTS ON REDUCED PLANS, THE ABOVE SCALES MAY BE USED.

J.U.L.I.E.  
JOINT UTILITY LOCATION INFORMATION FOR EXCAVATION  
1-800-892-0123  
OR 811

**benesch**  
alfred benesch & company  
Engineers • Surveyors • Planners  
205 North Michigan Avenue, Suite 2400  
Chicago, Illinois 60601  
312-565-0450

GROSS LENGTH OF IMPROVEMENT = 15,048 LINEAL FEET = 2.85 MILES  
NET LENGTH OF IMPROVEMENT = 15,048 LINEAL FEET = 2.85 MILES



STATE OF ILLINOIS  
DEPARTMENT OF TRANSPORTATION  
DIVISION OF HIGHWAYS

SUBMITTED APRIL 16, 2009

Diana M. O'Keefe *gs*  
DEPUTY DIRECTOR OF HIGHWAYS, REGION ENGINEER

May 1, 2009

Charles J. Ingersoll  
ENGINEER OF DESIGN AND ENVIRONMENT

May 1, 2009

Christine M. Reed  
DIRECTOR OF HIGHWAYS, CHIEF ENGINEER

PRINTED BY THE AUTHORITY  
OF THE STATE OF ILLINOIS

CONSULTANT PROJECT ENGINEER: ISSAM RAYYAN (847) 705-4556

CONTRACT NO. 60G61