

F.A.I. RTE.	SECTION	COUNTY	TOTAL SHEETS	SHEET NO.
55	22-1AC-RS-3	WILL	12	1
ILLINOIS CONTRACT NO. 60H00				

STATE OF ILLINOIS
DEPARTMENT OF TRANSPORTATION
DIVISION OF HIGHWAYS

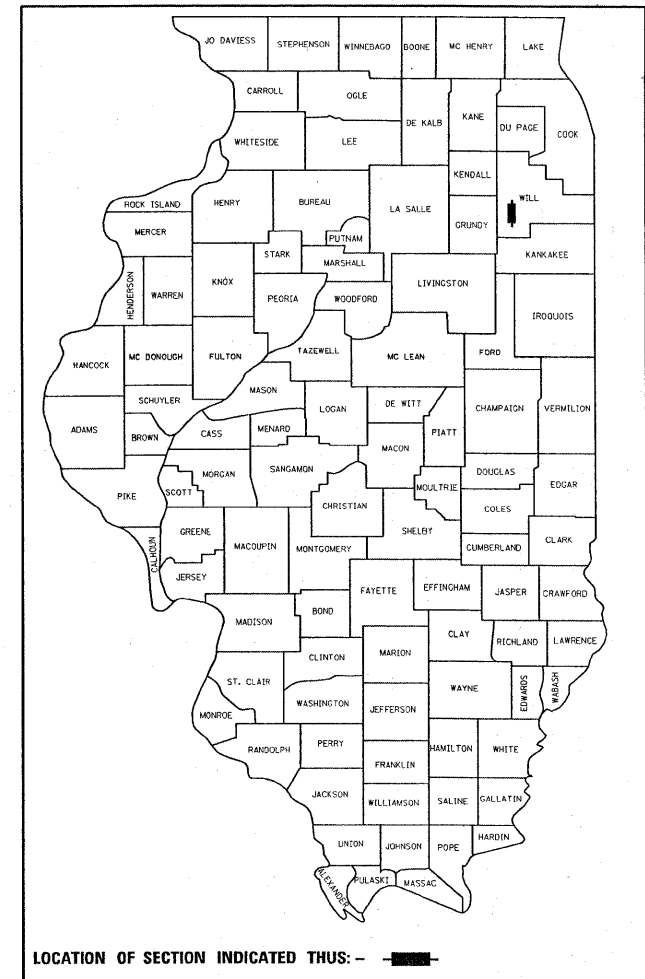
**PROPOSED
HIGHWAY PLANS**

F.A.I. ROUTE 55 / I-55 FRONTAGE ROAD
TAYLOR RD (143RD ST) TO E. LOCKPORT RD/AIRPORT RD
SECTION: 22-1AC-RS-3
RESURFACING (3P)
WILL COUNTY

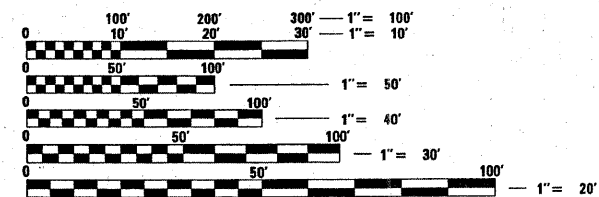
C-91-556-09

FOR INDEX OF SHEETS, SEE SHEET NO. 2

D-91-556-09

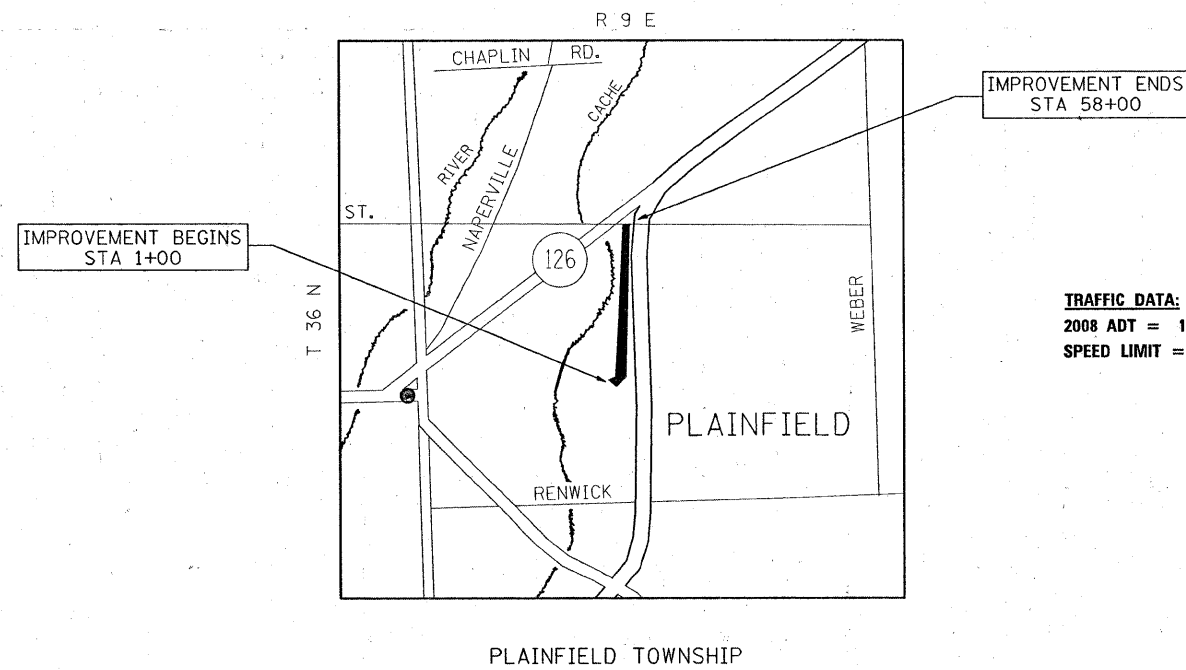


IMPROVEMENT IS LOCATED IN THE VILLAGE OF PLAINFIELD



FULL SIZE PLANS HAVE BEEN PREPARED USING STANDARD ENGINEERING SCALES. REDUCED SIZED PLANS WILL NOT CONFORM TO STANDARD SCALES. IN MAKING MEASUREMENTS ON REDUCED PLANS, THE ABOVE SCALES MAY BE USED.

J.U.L.I.E.
JOINT UTILITY LOCATION INFORMATION FOR EXCAVATION
1-800-892-0123
OR 811



TRAFFIC DATA:
2008 ADT = 100
SPEED LIMIT = 55 MPH

PROJECT ENGINEER: J.P. CHANG (847) 705-4432
PROJECT MANAGER: KEN ENG
CONTRACT NO. 60H00

GROSS AND NET LENGTH OF IMPROVEMENT = 5,800 FT. = 1.09 MILE

STATE OF ILLINOIS
DEPARTMENT OF TRANSPORTATION
DIVISION OF HIGHWAYS

SUBMITTED APR 16, 2009

Diana M. O'Keefe
DEPUTY DIRECTOR OF HIGHWAYS, REGION ENGINEER

May 1, 2009
Charles G. Ingersoll
ENGINEER OF DESIGN AND ENVIRONMENT

May 1, 2009
Christine M. Reed
DIRECTOR OF HIGHWAYS, CHIEF ENGINEER

**PRINTED BY THE AUTHORITY
OF THE STATE OF ILLINOIS**