

F.A.P. RTE.	SECTION	COUNTY	TOTAL SHEETS	SHEET NO.
400	124 RS-7	LAKE	17	1
		ILLINOIS	CONTRACT NO. 60H07	

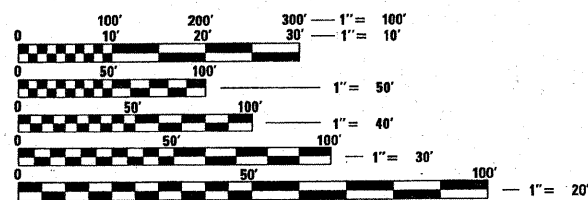
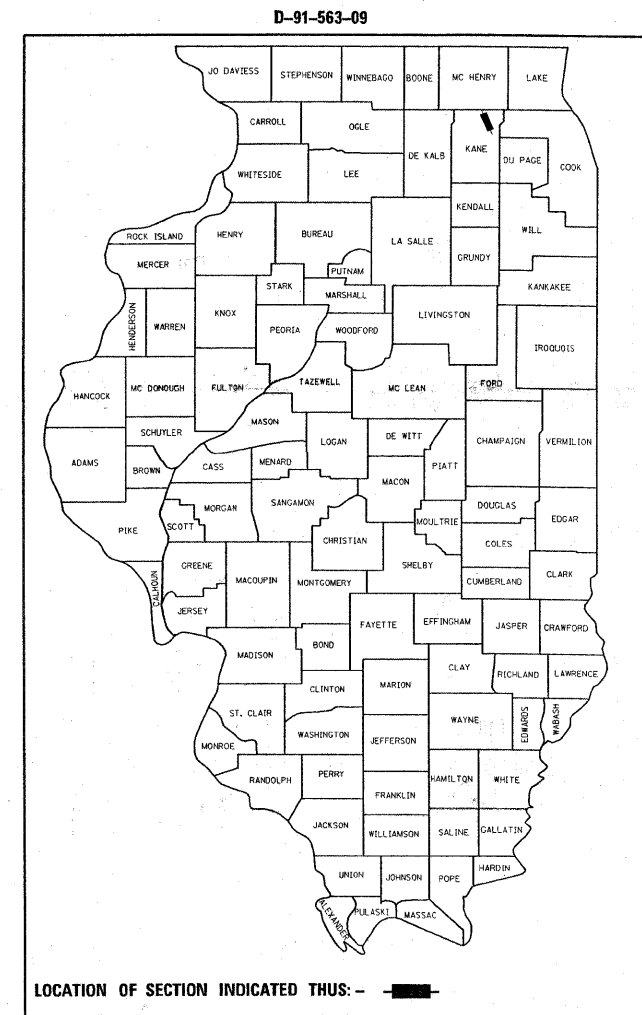
STATE OF ILLINOIS
DEPARTMENT OF TRANSPORTATION
DIVISION OF HIGHWAYS

**PROPOSED
HIGHWAY PLANS**

F.A.P. ROUTE 400: OLD SKOKIE ROAD
WISCONSIN STATE LINE TO U.S. 41 (SKOKIE HWY.)
SECTION: 124 RS-7
RESURFACING
LAKE COUNTY
C-91-563-09

FOR INDEX OF SHEETS, SEE SHEET NO. 2

THE IMPROVEMENT IS LOCATED IN
THE VILLAGE OF WADSWORTH



FULL SIZE PLANS HAVE BEEN PREPARED USING STANDARD ENGINEERING SCALES. REDUCED SIZED PLANS WILL NOT CONFORM TO STANDARD SCALES. IN MAKING MEASUREMENTS ON REDUCED PLANS, THE ABOVE SCALES MAY BE USED.

J.U.L.I.E.
JOINT UTILITY LOCATION INFORMATION FOR EXCAVATION
1-800-892-0123
OR 811

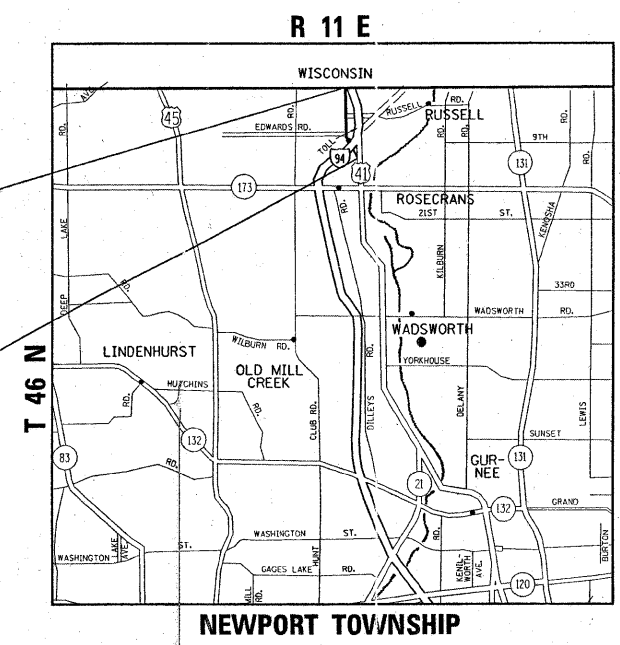
PROJECT ENGINEER ROBERT BORO (847) 705-4178
PROJECT MANAGER KEN ENG

CONTRACT NO. 60H07

IMPROVEMENT ENDS
STA. 103 + 73

OMISSION:
STA. 37 + 05 TO STA. 40 + 86

IMPROVEMENT BEGINS
STA. 23 + 93



GROSS LENGTH OF IMPROVEMENT = 7,982 FT. = 1.51 MILE
NET LENGTH OF IMPROVEMENT = 7,601 FT. = 1.44 MILE

TRAFFIC DATA :
2007 ADT = 6,400
POSTED SPEED LIMIT = 55 MPH

STATE OF ILLINOIS
DEPARTMENT OF TRANSPORTATION
DIVISION OF HIGHWAYS

SUBMITTED APRIL 21, 2009

Diana M. O'Keefe
DEPUTY DIRECTOR OF HIGHWAYS, REGION ENGINEER

May 1, 2009
Charles J. Ingersoll
ENGINEER OF DESIGN AND ENVIRONMENT

May 1, 2009
Christine M. Reed
DIRECTOR OF HIGHWAYS, CHIEF ENGINEER

PRINTED BY THE AUTHORITY
OF THE STATE OF ILLINOIS