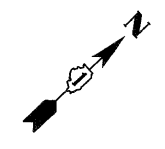



MATCH LINE STA. 663+00



PROP. POLY. HMA SURFACE COURSE, MIX "D", N 70, 1 1/2"
 PROP. POLY. LEVELING BINDER (MACHINE METHOD), IL-4.75, N 50, 1"
 PROP. HMA SURFACE REMOVAL, 2 1/2"



PROPOSED AGGREGATE WEDGE SHOULDERS, TYPE B (TYP.)


MATCH LINE STA. 649+00

NOTES:

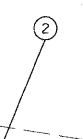
PERMANENT PAVEMENT MARKING SHALL BE THERMOPLASTIC (OF THE EXTRUDED TYPE) AND SHOULD BE PLACED IN ACCORDANCE WITH "DISTRICT ONE TYPICAL PAVEMENT MARKING DETAILS"

RAISED REFLECTIVE PAVEMENT MARKERS SHALL BE IN ACCORDANCE WITH THE DISTRICT ONE "TYPICAL APPLICATION RAISED REFLECTIVE PAVEMENT MARKERS DETAILS"

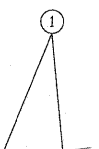
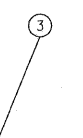
MATCH LINE STA. 649+00



STATION EQUATION:
 STA. 648+33.59 BACK =
 STA. 648+19.4 AHEAD



PROP. POLY. HMA SURFACE COURSE, MIX "D", N 70, 1 1/2"
 PROP. POLY. LEVELING BINDER (MACHINE METHOD), IL-4.75, N 50, 1"
 PROP. HMA SURFACE REMOVAL, 2 1/2"



RAISED REFLECTIVE PAVEMENT MARKERS (TYP.)

PROPOSED AGGREGATE WEDGE SHOULDERS, TYPE B (TYP.)

MATCH LINE STA. 635+00

LEGEND

- ① THERMOPLASTIC PAVEMENT MARKING - LINE 4" (WHITE EDGE LINE)
- ② THERMOPLASTIC PAVEMENT MARKING - LINE 4" (YELLOW - 10' DASH, 30' SKIP W/ TWO-WAY AMBER MARKER)
- ③ THERMOPLASTIC PAVEMENT MARKING - LINE 4" (DOUBLE YELLOW SOLID LINE)

FILE NAME =
 ...Plans\p\In6000\pp&mk08.dgn

USER NAME = nmmahmed
 PLOT SCALE = 1" = 50'
 PLOT DATE = 4/21/2009

DESIGNED - NMM
 DRAWN - NMM
 CHECKED - JAS
 DATE - 4/20/09

REVISED -
 REVISED -
 REVISED -
 REVISED -

STATE OF ILLINOIS
 DEPARTMENT OF TRANSPORTATION

ROADWAY AND PAVEMENT MARKING PLAN
 ILL 129 - COAL CITY RD. TO GRUNDY CO LINE

SCALE: 1" = 50' SHEET NO. OF SHEETS STA. 663+00 TO STA. 635+00

F.A. RTE.	SECTION	COUNTY	TOTAL SHEETS	SHEET NO.
	90 RS-3	GRUNDY	23	12
FED. ROAD DIST. NO. ILLINOIS FED. AID PROJECT			CONTRACT NO. 60H38	