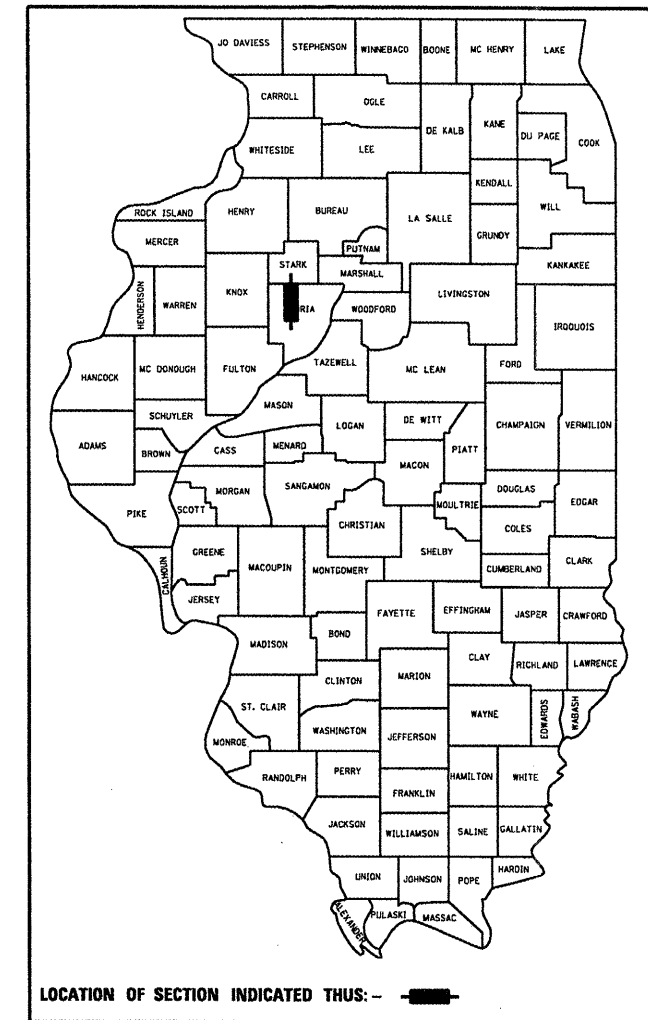


**STATE OF ILLINOIS**  
**DEPARTMENT OF TRANSPORTATION**  
**DIVISION OF HIGHWAYS**

# PROPOSED HIGHWAY PLANS

**FAP ROUTE 22 (IL 78)**  
**SECTION (108X, 130, 102)RS-3; 129RS-4, 101RS-2**  
**PEORIA COUNTY**  
**C-94-081-09**

D-94-056-09



**INDEX OF SHEETS**

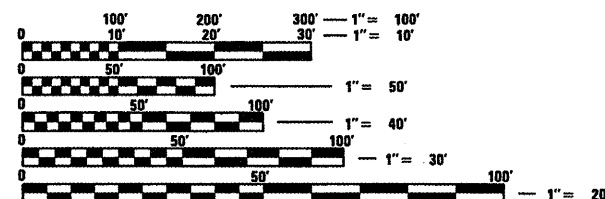
- 1 Cover Sheet
- 2-3 General Notes
- 4-6 Summary of Quantities
- 7 Typical Sections
- 8-9 Schedules of Quantities
- 10 Plan & Profile
- 11 Staging
- 12 Removal Plan
- 13 Drainage Plan
- 14 Roadway and Underdrain Plan
- 15-22 District Standards

**HIGHWAY STANDARDS**

280001-04	604046-02
420001-07	606001-04
420111-02	631031-07
420601-05	635011-02
420701-02	701311-03
483001-04	701321-10
601001-03	701901-01
602306-02	704001-05
602401-02	780001-02
602601-02	BLR21-8

**IL ROUTE 78**

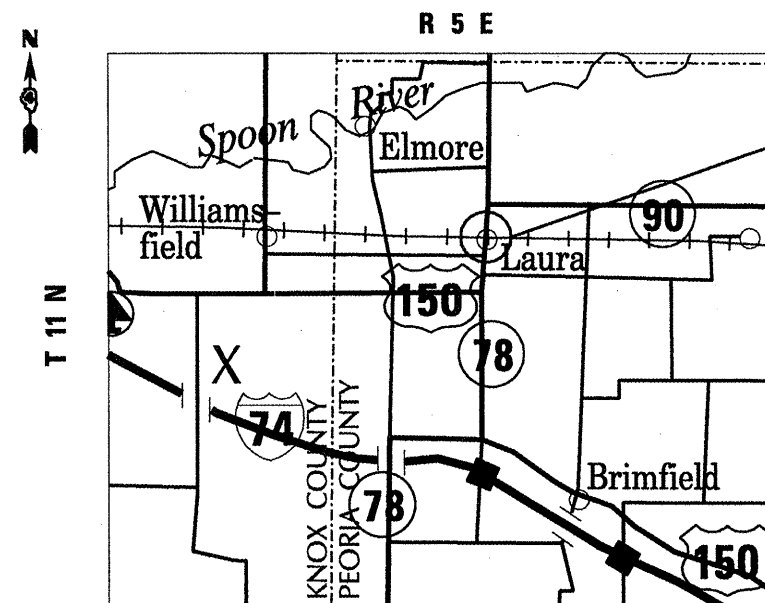
ADT = 2750 (2007)  
 MU = 8.1%  
 SU = 5.5%  
 Minor Arterial Rural



FULL SIZE PLANS HAVE BEEN PREPARED USING STANDARD ENGINEERING SCALES. REDUCED SIZED PLANS WILL NOT CONFORM TO STANDARD SCALES. IN MAKING MEASUREMENTS ON REDUCED PLANS, THE ABOVE SCALES MAY BE USED.

J.U.L.I.E.  
 JOINT UTILITY LOCATION INFORMATION FOR EXCAVATION  
 1-800-892-0123  
 OR 811

**PROJECT ENGINEER: CHRISTOPHER MAUSHARD 309-671-3453**  
**DESIGN ENGINEER: DAVID M. LAYNE 309-671-3475**  
**CATALOG NO. 034238-00D**  
**CONTRACT NO. 68890**



Project Begins Sta. 653 + 86  
 Project Ends Sta. 664 + 00

**DESCRIPTION OF PROJECT:**

This project consists of the reconstruction of IL 78 from Maple Street to 400 feet south of BNSF Railroad in Laura.

GROSS LENGTH = 1014 FT. = .19 MILE  
 NET LENGTH = 1014 FT. = .19 MILE

**FOR INFORMATION ONLY**

**PRINTED BY THE AUTHORITY  
OF THE STATE OF ILLINOIS**