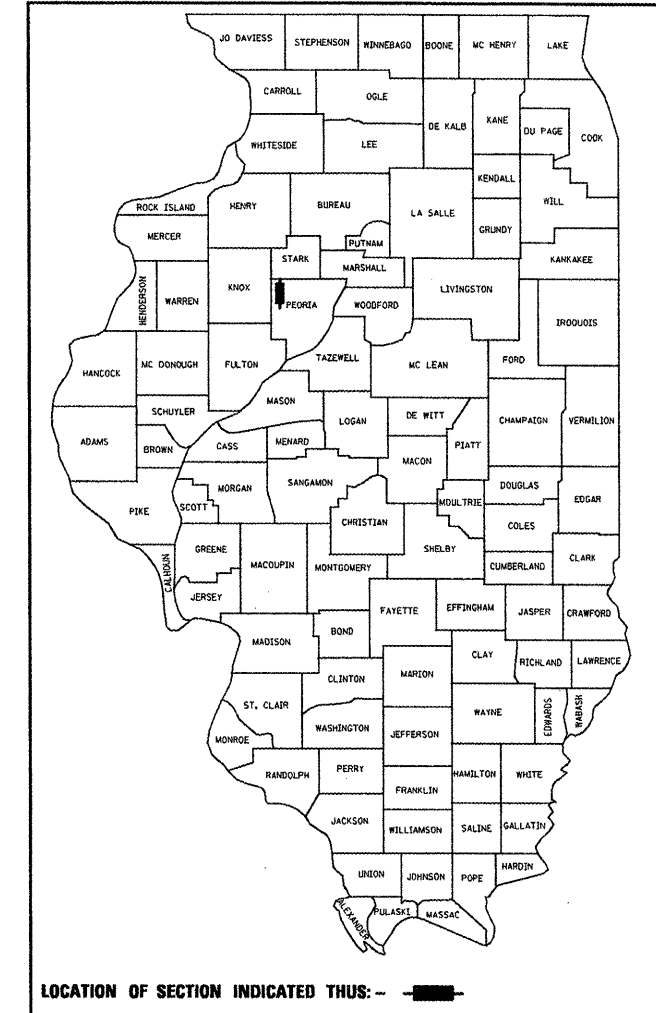


F.A.P. RTE.	SECTION	COUNTY	TOTAL SHEETS	SHEET NO.
22	*	PEORIA	100	50
		ILLINOIS	CONTRACT NO.	68890

* (108x,130,102)RS-3; 129RS-4, 101RS-2

D-94-056-09



DESCRIPTION OF PROJECT:
 This project consists of the reconstruction of IL 78 from Maple Street to 400 feet south of BNSF Railroad in Laura and resurfacing from the Stark County line to north of US 150.

PRINTED BY THE AUTHORITY OF THE STATE OF ILLINOIS

STATE OF ILLINOIS
DEPARTMENT OF TRANSPORTATION
DIVISION OF HIGHWAYS
PROPOSED
HIGHWAY PLANS

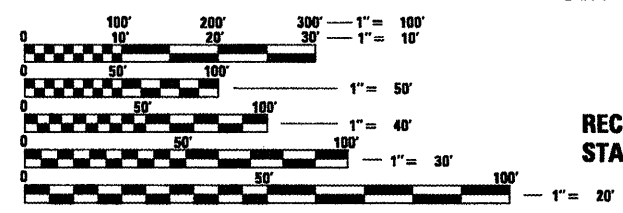
FAP ROUTE 22 (IL 78)
SECTION (108x,130,102)RS-3; 129RS-4, 101RS-2
TYPE of IMPROVEMENT : RESURFACING
PEORIA COUNTY

FOR INFORMATION ONLY

- INDEX OF SHEETS**
- 1 Cover Sheet
 - 2-3 General Notes
 - 4-5 Summary of Quantities
 - 6 Typical Sections
 - 7-9 Schedules of Quantities
 - 10 Line Diagram
 - 11 Intermittent Rumle Strip Detail
 - 12-18 District Standards

- | | |
|--------------------------|-----------------------|
| HIGHWAY STANDARDS | CADD STANDARDS |
| 442201-03 | 406101-D4 |
| 701301-03 | 406301-D4 |
| 701306-02 | 406401-D4 |
| 701311-03 | 440001-D4 |
| 701326- | 780001-D4 |
| 701336-05 | |
| 701901-01 | |
| 780001-02 | |
| 781001-03 | |

IL ROUTE 78
 ADT = 2750 (2007)
 MU = 8.1%
 SU = 5.5%
 Minor Arterial Rural



FULL SIZE PLANS HAVE BEEN PREPARED USING STANDARD ENGINEERING SCALES. REDUCED SIZED PLANS WILL NOT CONFORM TO STANDARD SCALES. IN MAKING MEASUREMENTS ON REDUCED PLANS, THE ABOVE SCALES MAY BE USED.

J.U.L.I.E.
 JOINT UTILITY LOCATION INFORMATION FOR EXCAVATION
 1-800-892-0123
 OR 811

PROJECT ENGINEER : CHRISTOPHER MAUSHARD (309)671-3453
PROJECT MANAGER : MICHAEL J. BOYER (309)671-3457
CATALOG NO. 034238-00D
CONTRACT NO. 68890

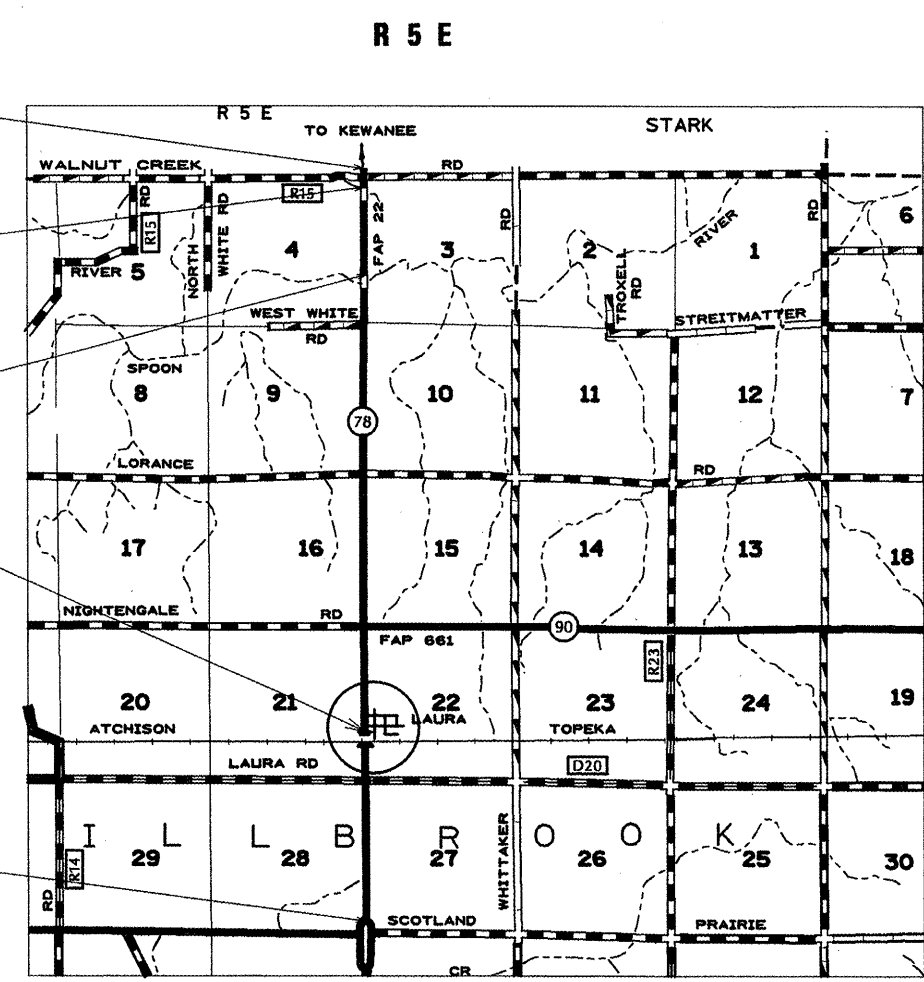
PROJECT BEGINS
STARK - PEORIA CO. LINE
STA. 459 + 18

STRUCTURE 072-2011
STA. 400 + 00

BRIDGE OMISSION
STR NO. 072-0031
STA 493+87 TO STA 497+97

RECONSTRUCTION OF IL 78
STA. 653 + 86 TO STA. 664 + 00

PROJECT ENDS
STA. 716 + 90



GROSS LENGTH = 25,703 FT. = 4.87 MILE
NET LENGTH = 25,703 FT. = 4.87 MILE