CONTRACT NO. 70508

| F.A.P. RTE. | SECTION | COUNTY | TOTAL SHEETS | SHEET NO. |
|---|---|---|---|---|
| 709 | (104)RS-1 | MCLEAN | 21 | 14 |
| STA. | | TO STA. | | |
| FED. ROAD DIST. NO. | ILLINOIS | FED. AID PROJECT | | |

# TIE POINTS

## RECOVERY TIE STATION 1184+50 ±

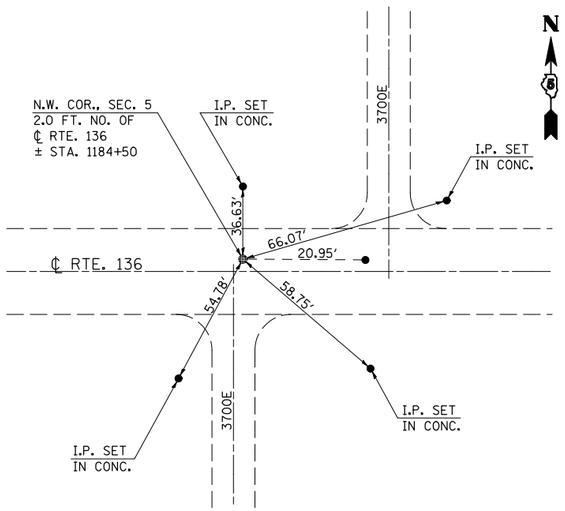


FOUND BRASS DISK
±2' NO. OF ℄ U.S. RTE. 136

## RECOVERY TIE STATION 1184+64 ±

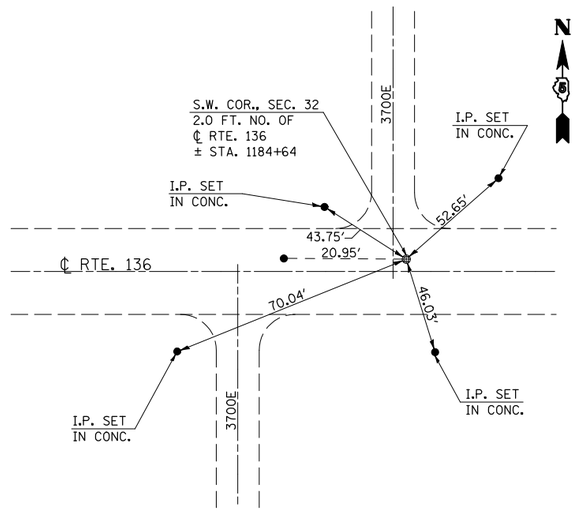


FOUND BRASS DISK
±2' NO. OF ℄ U.S. RTE. 136

## RECOVERY TIE STATION 1237+20 ±

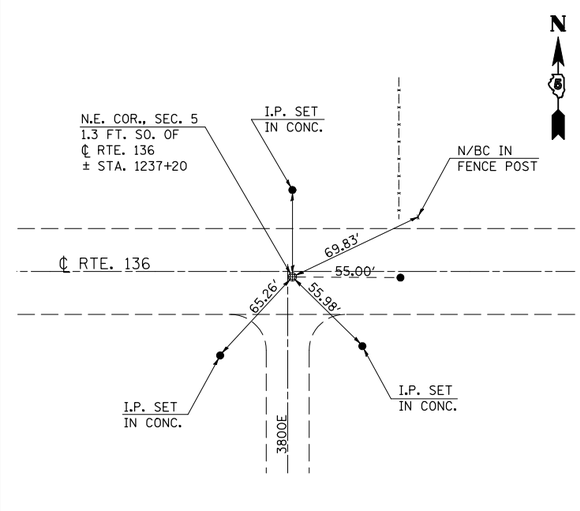


FOUND BRASS ±1' SO.
OF ℄ U.S. RTE. 136

## RECOVERY TIE STATION 1237+75 ±

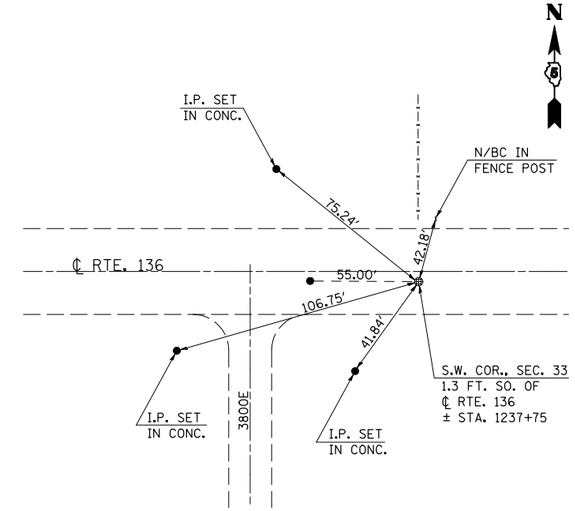


FOUND BRASS DISK ±1' SO.
OF ℄ U.S. RTE. 136

## RECOVERY TIE STATION 1289+89 ±

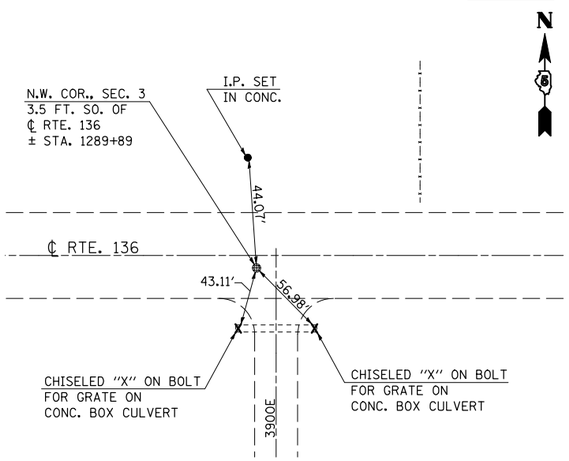


FOUND BRASS DISK
±4' SO. OF ℄ U.S. RTE. 136

## RECOVERY TIE STATION 1290+55 ±

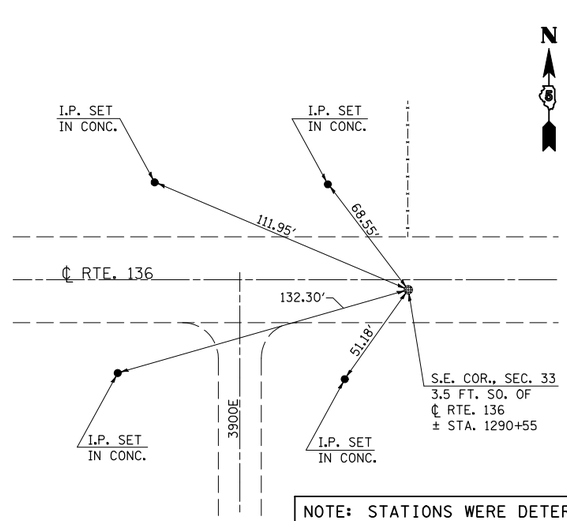


## RECOVERY TIE STATION 1343+61 ±

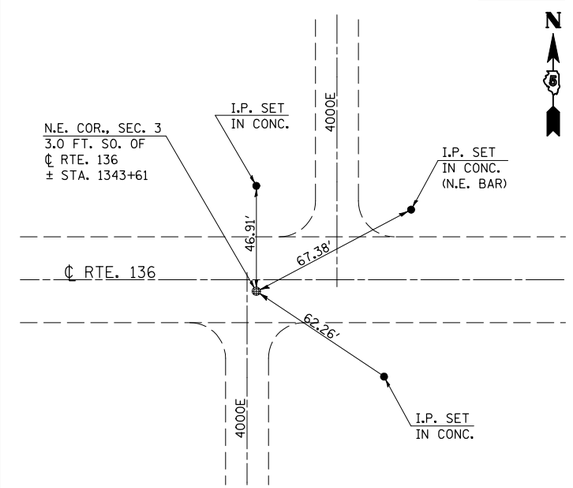


FOUND BRASS DISK
±3' SO. OF ℄ U.S. RTE. 136

## RECOVERY TIE STATION 1450+30 ±

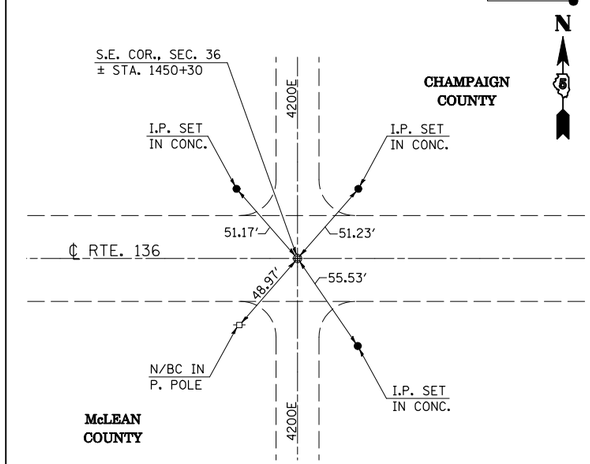


FOUND BRASS DISK ±2.4' NO.
OF ℄ U.S. RTE. 136

NOTE: STATIONS WERE DETERMINED USING STATIONS FROM SIDE ROADS. ALL STATIONS SHOWN ARE APPROXIMATE AND SHOULD BE CONFIRMED WITH DIAGRAMS AND MONUMENT RECORDS.

PLOT DATE = 3/25/2009
FILE NAME = c:\pw_work\PWIDOT\AUSTINRL\d0128975\70508plan.dgn
PLOT SCALE = 42.3529 ' / IN.
USER NAME = austinrl