






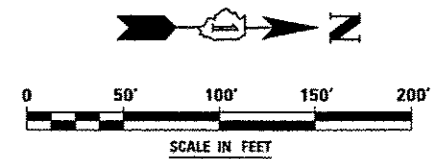


LEGEND

-  CONSTRUCTION WORK ZONE
-  DIRECTION OF TRAFFIC
-  TYPE II BARRICADES OR DRUMS
-  CHANNELIZATION DRUM
-  SIGN LOCATION
-  TYPE III BARRICADE LOCATION
-  FLASHING YELLOW LIGHT

NOTES

1. EXISTING LANE CONFIGURATIONS ARE TO REMAIN IN OPERATION DURING THIS STAGE OF CONSTRUCTION.



| | | | | | | | | | | | | |
|----------------------|--------------------|---------------|---------|---|---|------------|--------|-------------------------|---------|--------|------------------------------|-----------|
| FILE NAME | USER NAME : #USERS | DESIGNED NAV | REVISED | STATE OF ILLINOIS DEPARTMENT OF TRANSPORTATION | MAINTENANCE OF TRAFFIC ILLINOIS ROUTE 59 | | | F.A.P. RTE. | SECTION | COUNTY | TOTAL SHEETS | SHEET NO. |
| FILE# | | DRAWN KES | REVISED | | 338 | 2011-036-1 | DUPAGE | 234 | 25 | | | |
| PLOT SCALE = #SCALE# | | CHECKED PJO | REVISED | | SCALE: AS SHOWN | | | SHEET NO. 2 OF 8 SHEETS | | | STA. 3900+00 TO STA. 3913+00 | |
| PLOT DATE = #DATE# | | DATE 05-11-12 | REVISED | | ILLINOIS FED. AID PROJECT | | | CONTRACT NO. 60P42 | | | | |