






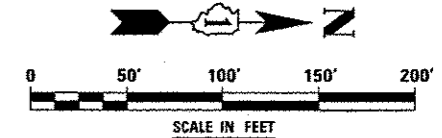


**LEGEND**

-  CONSTRUCTION WORK ZONE
-  DIRECTION OF TRAFFIC
-  TYPE II BARRICADES OR DRUMS
-  CHANNELIZATION DRUM
-  SIGN LOCATION
-  TYPE III BARRICADE LOCATION
-  FLASHING YELLOW LIGHT

**NOTES**

1. EXISTING LANE CONFIGURATIONS ARE TO REMAIN IN OPERATION DURING THIS STAGE OF CONSTRUCTION.
2. SEE CROSS SECTIONS FOR GRADING DETAILS.



FILE NAME	USER NAME	DESIGNED	REVISED	<b>STATE OF ILLINOIS DEPARTMENT OF TRANSPORTATION</b>	<b>MAINTENANCE OF TRAFFIC ILLINOIS ROUTE 59</b>	F.A.P. RTE.	SECTION	COUNTY	TOTAL SHEETS	SHEET NO.	
#FILES		DRAWN	REVISED			338	2011-036-1	DUPAGE	234	30	
		CHECKED	REVISED			SCALE: AS SHOWN   SHEET NO. 7 OF 8 SHEETS   STA. 4011+00 TO STA. 4026+00					
		DATE	REVISED			CONTRACT NO. 60P42 ILLINOIS FED. AID PROJECT					