

100 STA 3913+72.0, 72.8 RT
 MANHOLE TYPE A 4' DIA.
 TYPE 1 FRAME, CLOSED LID
 RIM EL 698.20
 INV EL 691.17 (W) 12"
 INV EL 691.17 (S) 12"

101 STA 3913+72.0, 62.3 RT
 MANHOLE TYPE A 4' DIA.
 TYPE 1 FRAME, CLOSED LID
 RIM EL 697.75
 INV EL 691.18 (N) 12"
 INV EL 691.18 (E) 12"

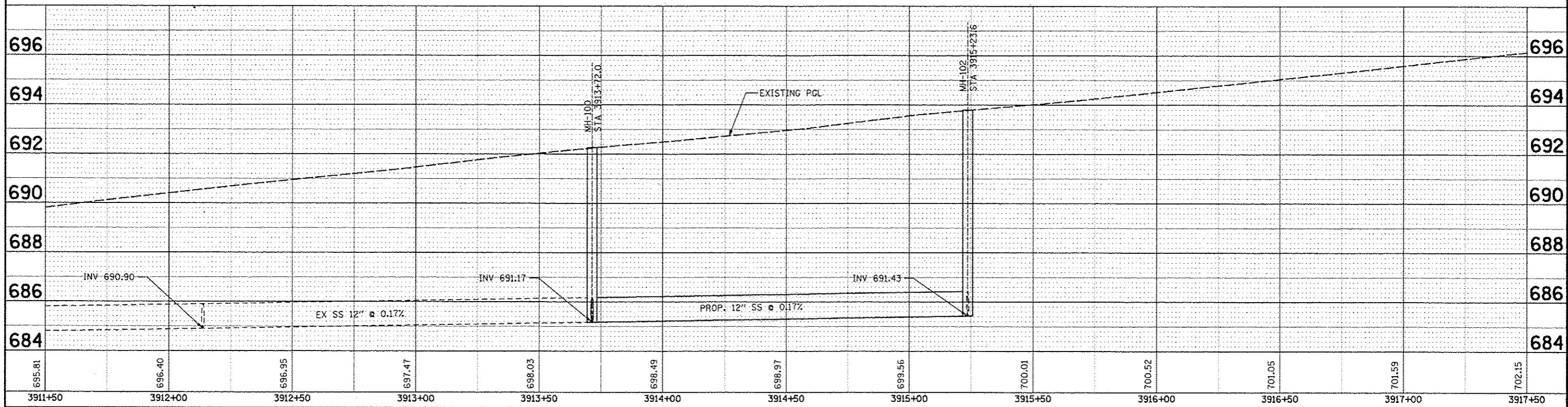
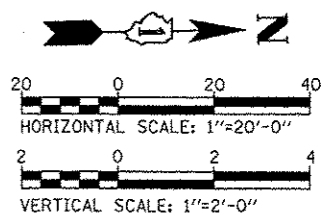
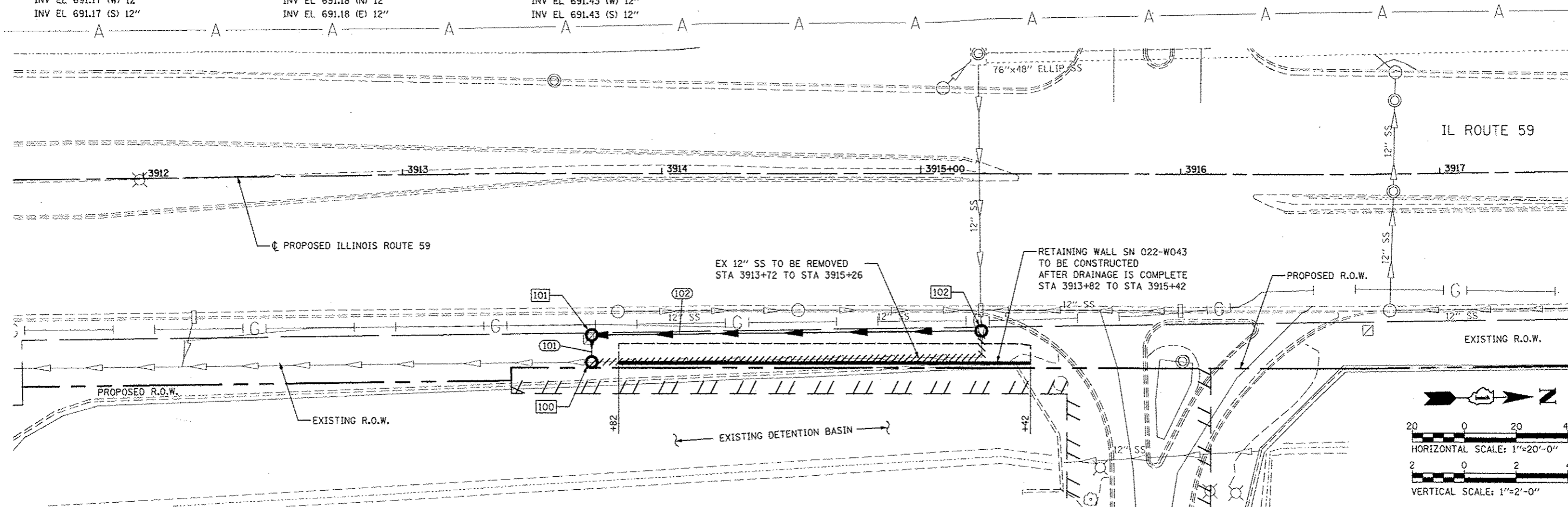
102 STA 3915+23.6, 60.6 RT
 MANHOLE TYPE A 4' DIA.
 TYPE 1 FRAME, CLOSED LID
 RIM EL 699.20
 INV EL 691.43 (W) 12"
 INV EL 691.43 (S) 12"

101 7' - 12" SS CL B TY 1 @ 0.17%
 102 147' - 12" SS CL B TY 1 @ 0.17%

STORM SEWER REMOVAL - 12"
 STA 3913+72.0 TO 3915+26.0 - 166'

DATE	
BY	
PLAN	
DESIGNED	
DRAWN	
CHECKED	
DATE	
FILE NO.	
PROJECT NAME	

DATE	
BY	
PROFILE	
DESIGNED	
DRAWN	
CHECKED	
DATE	
FILE NO.	
PROJECT NAME	



FILE NAME	USER NAME	DESIGNED	REVISED	STATE OF ILLINOIS DEPARTMENT OF TRANSPORTATION		DRAINAGE PLAN / PROFILE - SN 022-W043		F.A.P. RTE.	SECTION	COUNTY	TOTAL SHEETS	SHEET NO.
#FILE#	#USER#	NAV	06-04-12					338	2011-036-1	DUPAGE	234	38
		DRAWN										CONTRACT NO. 60P42
		CHECKED										
		DATE	05-11-12									