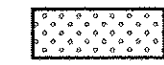
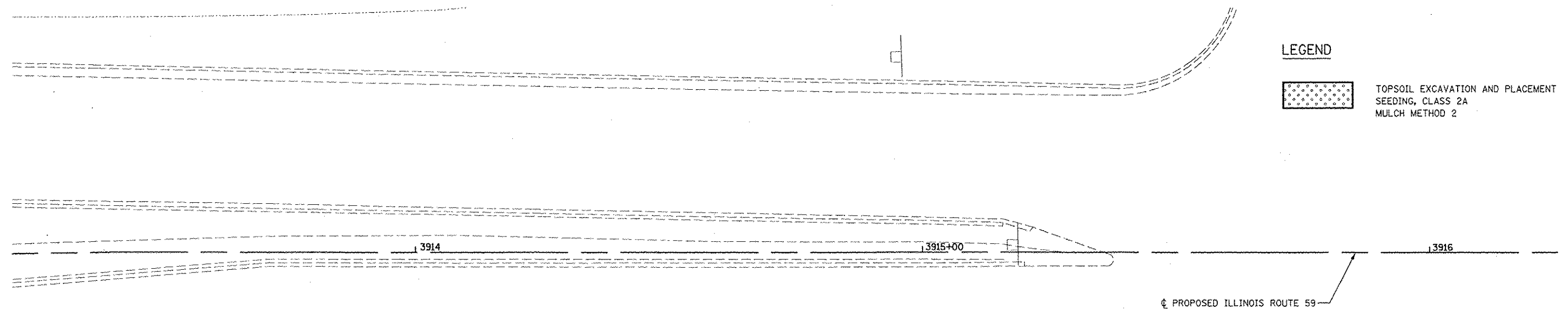


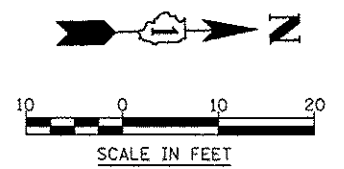
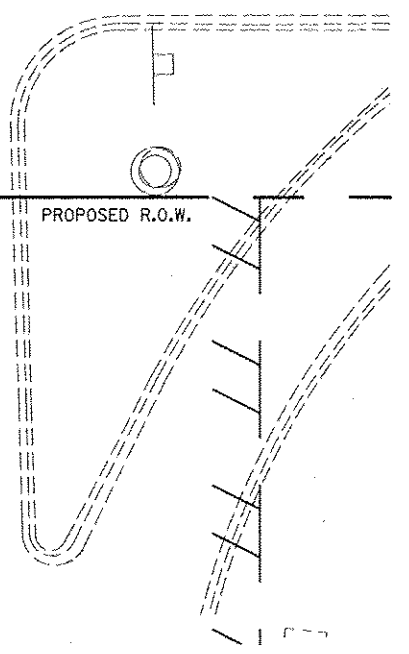
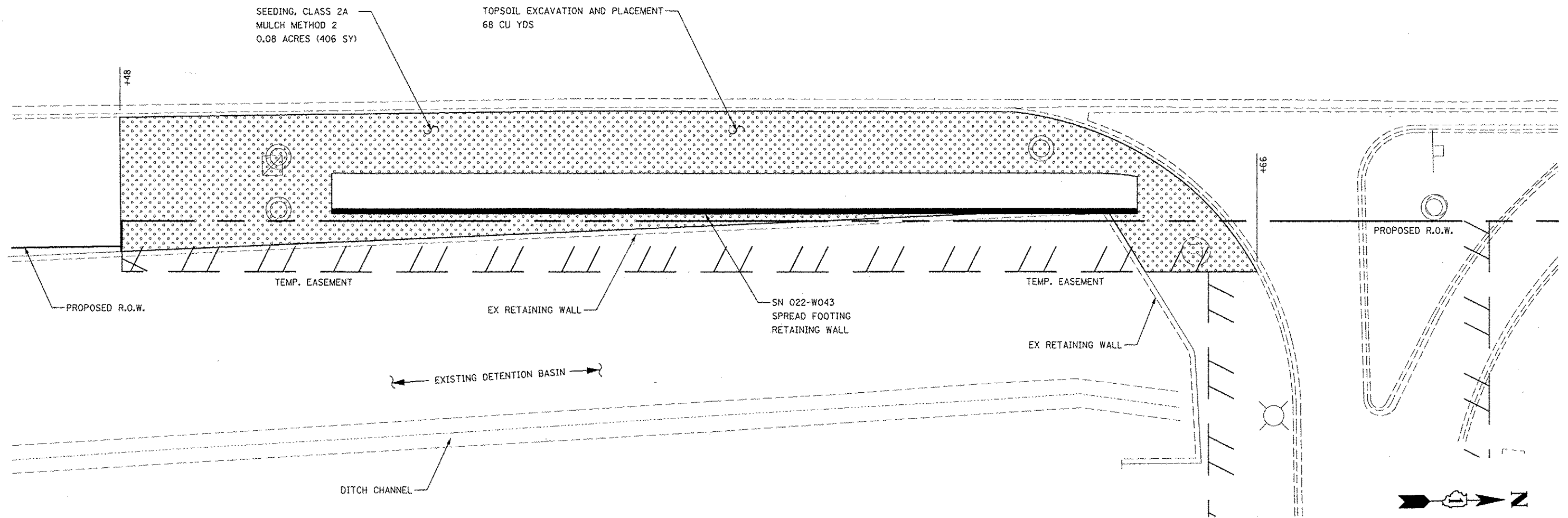
LEGEND



TOPSOIL EXCAVATION AND PLACEMENT
SEEDING, CLASS 2A
MULCH METHOD 2



ILLINOIS ROUTE 59



FILE NAME : SCALE :	USER NAME : <i>ALUSCH</i>	DESIGNED <i>NAV</i>	REVISED <i>06-04-12</i>	STATE OF ILLINOIS DEPARTMENT OF TRANSPORTATION	SN 022-W043 - RESTORATION PLAN		F.A.P. RTE.	SECTION	COUNTY	TOTAL SHEETS	SHEET NO.
	PLOT SCALE : <i>AS SHOWN</i>	DRAWN <i>KES</i>	CHECKED <i>PJO</i>				REVISED	338	2011-036-1	BUPAGE	234
PLOT DATE : <i>05-11-12</i>	DATE <i>05-11-12</i>	REVISED	REVISED	SCALE: AS SHOWN SHEET NO. 1 OF 1 SHEETS STA. TO STA.		CONTRACT NO. 60P42		ILLINOIS FED. AID PROJECT			