



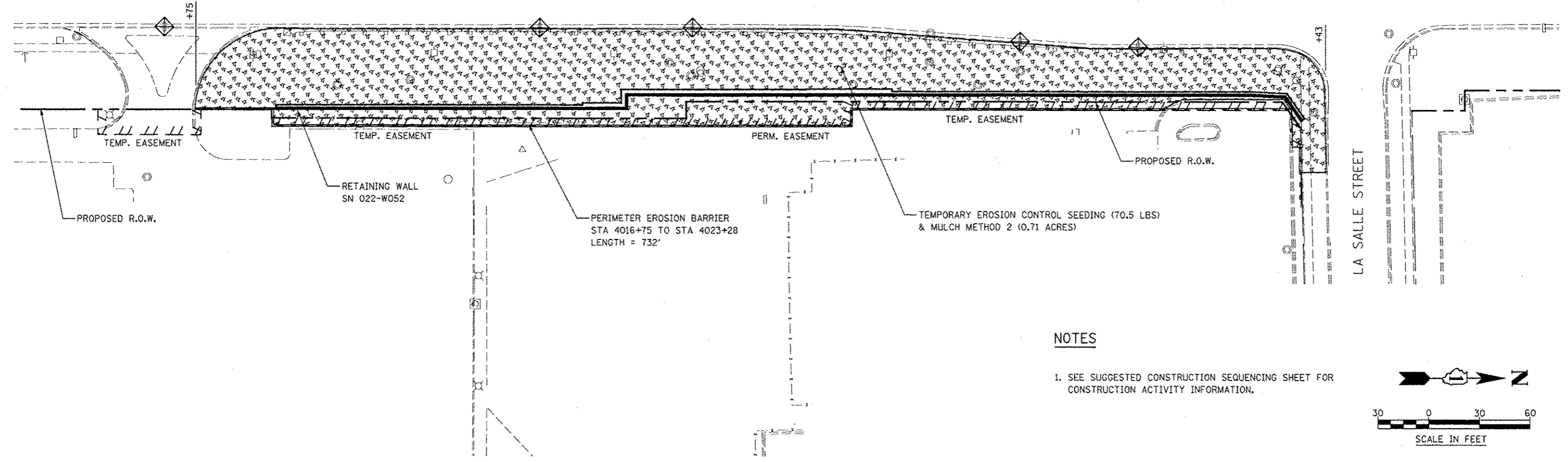



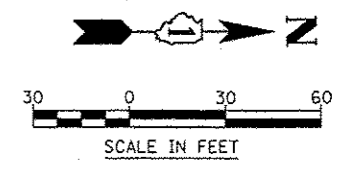
**LEGEND**

-  TEMPORARY EROSION CONTROL SEEDING MULCH METHOD 2
-  INLET FILTERS
-  TEMPORARY DITCH CHECK
-  PERIMETER EROSION BARRIER



**NOTES**

1. SEE SUGGESTED CONSTRUCTION SEQUENCING SHEET FOR CONSTRUCTION ACTIVITY INFORMATION.



FILE NAME :	USER NAME > #UDERS#	DESIGNED NAV	REVISED	<b>STATE OF ILLINOIS DEPARTMENT OF TRANSPORTATION</b>	<b>SN 022-W052 - EROSION CONTROL PLAN</b>	F.A.P. RTE.	SECTION	COUNTY	TOTAL SHEETS	SHEET NO.	
#FILE#		DRAWN KES	REVISED			338	2011-036-1	DUPAGE	234	132	
PLT SCALE \ #SCALE#		CHECKED PJO	REVISED			CONTRACT NO. 60P42					
PLT DATE \ #DATE#		DATE 05-11-12	REVISED			ILLINOIS FED. AID PROJECT					
					SCALE: AS SHOWN	SHEET NO. 1 OF 1 SHEETS		STA.	TO STA.		