









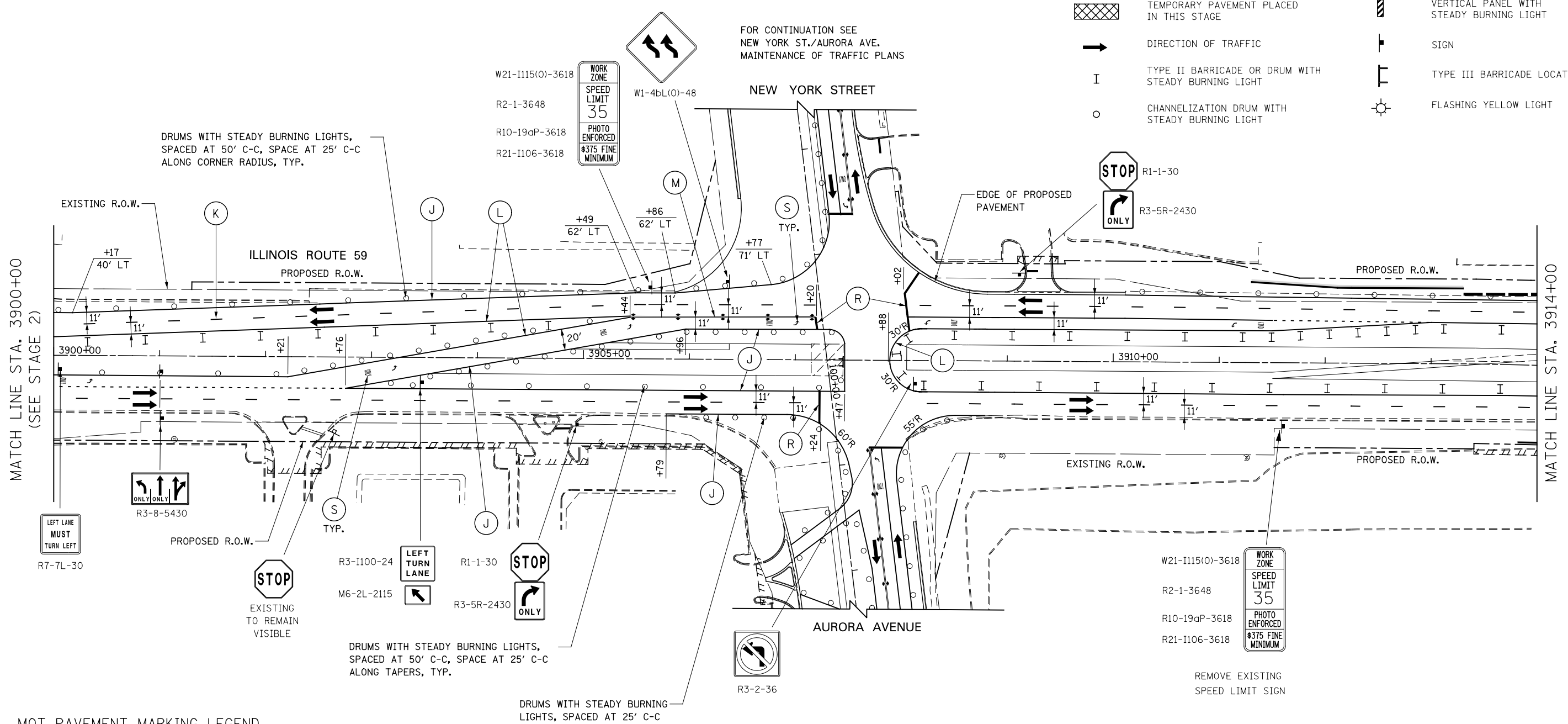


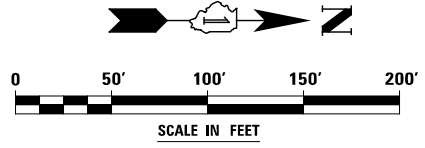
LEGEND

-  CONSTRUCTION WORK ZONE
-  TEMPORARY PAVEMENT PLACED IN THIS STAGE
-  DIRECTION OF TRAFFIC
-  TYPE II BARRICADE OR DRUM WITH STEADY BURNING LIGHT
-  CHANNELIZATION DRUM WITH STEADY BURNING LIGHT
-  TEMPORARY CONCRETE BARRIER
-  VERTICAL PANEL WITH STEADY BURNING LIGHT
-  SIGN
-  TYPE III BARRICADE LOCATION
-  FLASHING YELLOW LIGHT



MOT PAVEMENT MARKING LEGEND

- | | | |
|---|--|---|
| (A) TEMPORARY PAVEMENT MARKING - LINE 4", SOLID WHITE | (G) TEMPORARY PAVEMENT MARKING - LINE 12", SOLID YELLOW | (N) WET REFLECTIVE TEMPORARY TAPE, TYPE III, 6", SOLID WHITE |
| (B) TEMPORARY PAVEMENT MARKING - LINE 4", WHITE SKIP-DASH (10' LINE - 30' SPACE) | (H) TEMPORARY PAVEMENT MARKING - LINE 24", SOLID WHITE | (O) WET REFLECTIVE TEMPORARY TAPE, TYPE III, 6", WHITE DOTTED (2' LINE - 6' SPACE) (UNLESS OTHERWISE NOTED) |
| (C) TEMPORARY PAVEMENT MARKING - LINE 4", SOLID YELLOW | (I) TEMPORARY PAVEMENT MARKING, LETTERS & SYMBOLS | (P) WET REFLECTIVE TEMPORARY TAPE, TYPE III, 12", SOLID YELLOW |
| (D) TEMPORARY PAVEMENT MARKING - LINE 4", DOUBLE YELLOW SPACED AT 11" C-C WITH TEMPORARY RAISED REFLECTIVE PAVEMENT MARKERS SPACED 40' C-C (BI-DIRECTIONAL AMBER) | (J) WET REFLECTIVE TEMPORARY TAPE, TYPE III, 4", SOLID WHITE | (R) WET REFLECTIVE TEMPORARY TAPE, TYPE III, 24", SOLID WHITE |
| (E) TEMPORARY PAVEMENT MARKING - LINE 6", SOLID WHITE | (K) WET REFLECTIVE TEMPORARY TAPE, TYPE III, 4", WHITE SKIP-DASH (10' LINE - 30' SPACE) | (S) WET REFLECTIVE TEMPORARY TAPE, TYPE III, LETTERS & SYMBOLS |
| (F) TEMPORARY PAVEMENT MARKING - LINE 6", WHITE DOTTED (2' LINE - 6' SPACE) (UNLESS OTHERWISE NOTED) | (L) WET REFLECTIVE TEMPORARY TAPE, TYPE III, 4", SOLID YELLOW | |
| | (M) WET REFLECTIVE TEMPORARY TAPE, TYPE III, 4", DOUBLE YELLOW SPACED AT 11" C-C WITH TEMPORARY RAISED REFLECTIVE PAVEMENT MARKERS SPACED 40' C-C (BI-DIRECTIONAL AMBER) | |



FOR CONTINUATION SEE
NEW YORK ST./AURORA AVE.
MAINTENANCE OF TRAFFIC PLANS

AURORA AVENUE

R3-2-36

REMOVE EXISTING
SPEED LIMIT SIGN

DRUMS WITH STEADY BURNING LIGHTS,
SPACED AT 50' C-C, SPACE AT 25' C-C
ALONG CORNER RADIUS, TYP.

DRUMS WITH STEADY BURNING LIGHTS,
SPACED AT 50' C-C, SPACE AT 25' C-C
ALONG TAPERS, TYP.

DRUMS WITH STEADY BURNING LIGHTS,
SPACED AT 25' C-C

MATCH LINE STA. 3900+00
(SEE STAGE 2)

MATCH LINE STA. 3914+00

ILLINOIS ROUTE 59
PROPOSED R.O.W.

EXISTING R.O.W.

PROPOSED R.O.W.

EDGE OF PROPOSED PAVEMENT

NEW YORK STREET

3900+00

3905+00

3910+00

MATCH LINE STA. 3914+00

STOP

STOP

STOP

R1-1-30

R3-5R-2430

LEFT LANE MUST TURN LEFT

R3-8-5430

LEFT TURN LANE

R1-1-30

ONLY

R3-5R-2430

WORK ZONE
SPEED LIMIT 35
PHOTO ENFORCED
\$375 FINE MINIMUM

W21-1115(0)-3618
R2-1-3648
R10-19aP-3618
R21-1106-3618

STOP

R3-1100-24

M6-2L-2115

LEFT TURN LANE

R1-1-30

ONLY

R3-5R-2430

WORK ZONE
SPEED LIMIT 35
PHOTO ENFORCED
\$375 FINE MINIMUM

W21-1115(0)-3618
R2-1-3648
R10-19aP-3618
R21-1106-3618

REMOVE EXISTING
SPEED LIMIT SIGN

STATE OF ILLINOIS
DEPARTMENT OF TRANSPORTATION

MAINTENANCE OF TRAFFIC - STAGE 2A
ILLINOIS ROUTE 59

F.A.P. RTE.	SECTION	COUNTY	TOTAL SHEETS	SHEET NO.
338	(112 & 113) WRS-7	DUPAGE	1156	197
CONTRACT NO. 60R30				

SCALE: AS SHOWN SHEET NO. 103 OF 195 SHEETS STA. 3900+00 TO STA. 3914+00

DESIGNED	PJO	REVISED	-
DRAWN	KES	REVISED	-
CHECKED	JCM	REVISED	-
DATE	12/14/2012	REVISED	-

SCALE IN FEET