

W21-I115(O)-3618
 R2-1-3648
 R10-19aP-3618
 R21-I106-3618



FOR CONTINUATION SEE
 MERIDIAN PKWY/GLACIER PARK AVE.
 MAINTENANCE OF TRAFFIC PLANS

CHANNELIZATION DRUMS WITH
 STEADY BURNING LIGHTS
 SPACED AT 25' C-C, TYP.

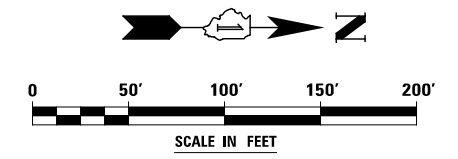
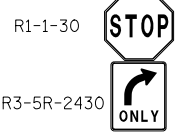
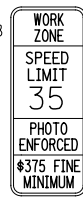
PERMANENT PAVEMENT MARKING
 UNLESS OTHERWISE INDICATED
 (SEE PAVEMENT MARKING PLANS)

TYPE II BARRICADES OR DRUMS
 WITH STEADY BURNING LIGHTS
 SPACED AT 50' C-C, SPACED AT
 25' C-C ALONG TAPER

TYPE II BARRICADES OR DRUMS
 WITH STEADY BURNING LIGHTS
 SPACED AT 50' C-C

PERMANENT PAVEMENT MARKING
 UNLESS OTHERWISE INDICATED
 (SEE PAVEMENT MARKING PLANS)

W21-I115(O)-3618
 R2-1-3648
 R10-19aP-3618
 R21-I106-3618



DESIGNED <i>PJO</i>		REVISED -	STATE OF ILLINOIS DEPARTMENT OF TRANSPORTATION	MAINTENANCE OF TRAFFIC - STAGE 4A ILLINOIS ROUTE 59		F.A.P. RTE.	SECTION	COUNTY	TOTAL SHEETS	SHEET NO.
DRAWN <i>KES</i>		REVISED -		338	(112 & 113) WRS-7	DUPAGE	1156	281		
CHECKED <i>JCM</i>		REVISED -		CONTRACT NO. 60R30						
DATE <i>12/14/2012</i>		REVISED -		ILLINOIS FED. AID PROJECT						
SCALE: AS SHOWN			SHEET NO. 181 OF 195 SHEETS	STA. 3942+00	TO STA. 3955+00					