





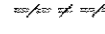
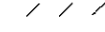













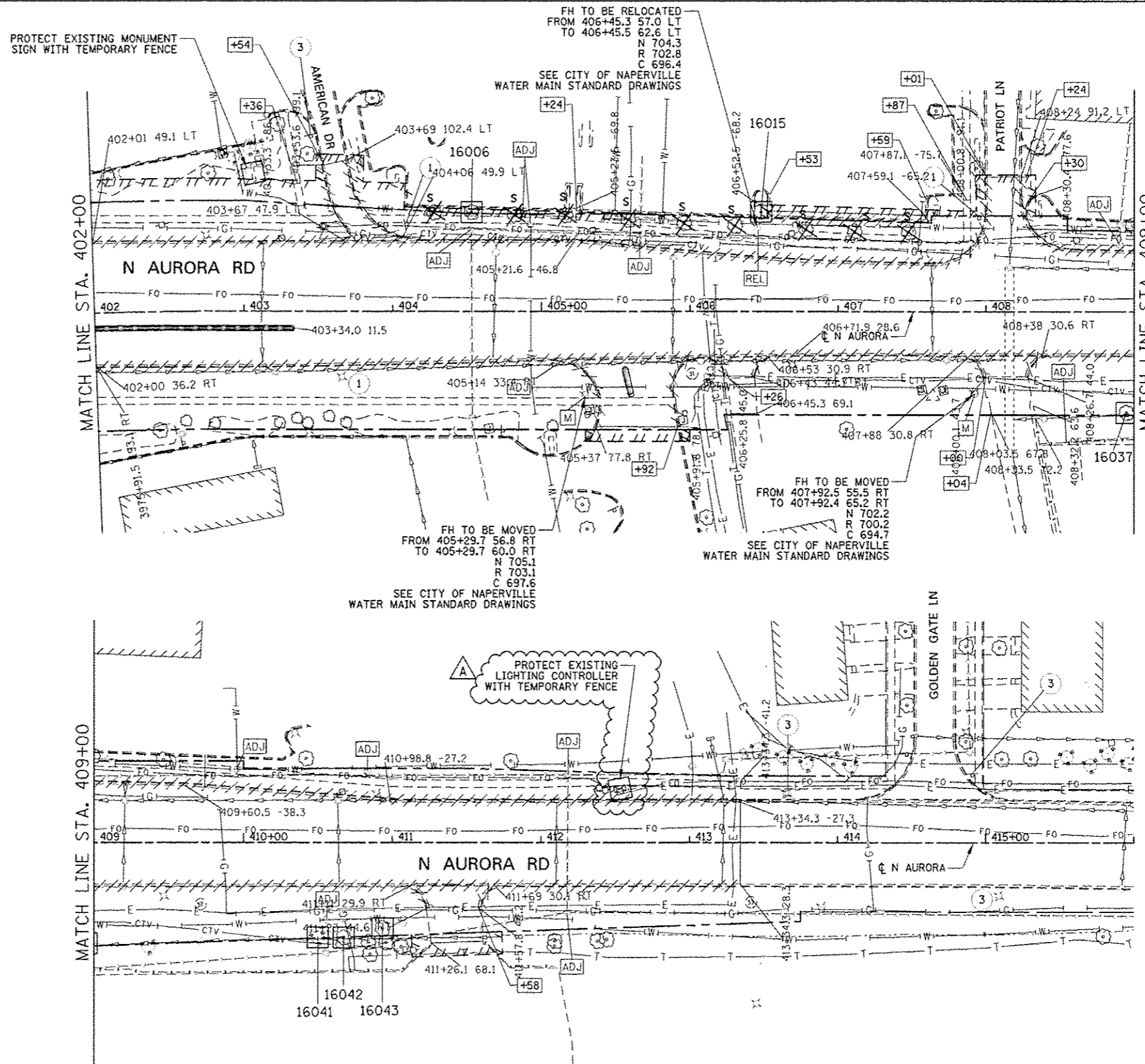


LEGEND

-  PAVEMENT REMOVAL
-  HOT-MIX ASPHALT SURFACE REMOVAL, 2 3/4"
-  DRIVEWAY PAVEMENT REMOVAL
-  SIDEWALK REMOVAL
-  MEDIAN REMOVAL
-  MEDIAN SURFACE REMOVAL
-  COMBINATION CURB AND GUTTER REMOVAL
-  VARIOUS REMOVAL (AS NOTED)
-  TREE REMOVAL (TREE #)
-  TREE PRUNING AND TEMPORARY FENCE (TREE #) (SEE DETAIL)
-  SAPLING REMOVAL (SEE GENERAL NOTES)
-  REMOVE SIGN PANEL OR REMOVE SIGN PANEL ASSEMBLY
-  RELOCATE SIGN PANEL OR RELOCATE SIGN PANEL ASSEMBLY
-  SIGN PANEL OR SIGN PANEL ASSEMBLY TO REMAIN
-  ITEM TO BE RELOCATED
-  STRUCTURE TO BE ADJUSTED
-  STRUCTURE TO BE REMOVED
-  ITEM TO BE MOVED
-  @ PR IL 59 STATIONING
-  @ PR SIDE ROAD STATIONING

NOTES

1. ADDITIONAL ITEMS FOR REMOVAL ARE SHOWN ELSEWHERE IN THE PLANS. SEE WATER MAIN, SANITARY, PAVEMENT MARKING AND SIGNING, AND DRAINAGE PLANS FOR MORE INFORMATION.
2. SEE CONTRACT 60P43 FOR ADDITIONAL TREE REMOVAL ITEMS.
3. COORDINATE EXISTING SIGN REMOVAL WITH STAGED CONSTRUCTION ACTIVITIES. SEE MAINTENANCE OF TRAFFIC PLANS FOR MORE INFORMATION.
4. DIMENSIONS & STATION/OFFSET ARE MEASURED TO EDGE OF PAVEMENT UNLESS NOTED.
5. MEDIAN SURFACE REMOVAL DIMENSIONED FROM BACK OF CURB TO BACK OF CURB.



	DESIGNED <i>PJO</i>	REVISED - ADDENDUM A 02/20/2013	STATE OF ILLINOIS DEPARTMENT OF TRANSPORTATION	REMOVAL PLANS - NORTH AURORA ROAD	F.A.P. RTE.	SECTION	COUNTY	TOTAL SHEETS	SHEET NO.	
	DRAWN <i>KES</i>	REVISED -			338	012 & 1131 WRS-7	DUPAGE	1156	299	
	CHECKED <i>JCM</i>	REVISED -			REM-10		CONTRACT NO. 60R30			
	DATE <i>12/14/2012</i>	REVISED -			SCALE: AS SHOWN SHEET NO. 10 OF 10 SHEETS STA. 402+00 TO STA. 416+00		ILLINOIS FED. AID PROJECT			