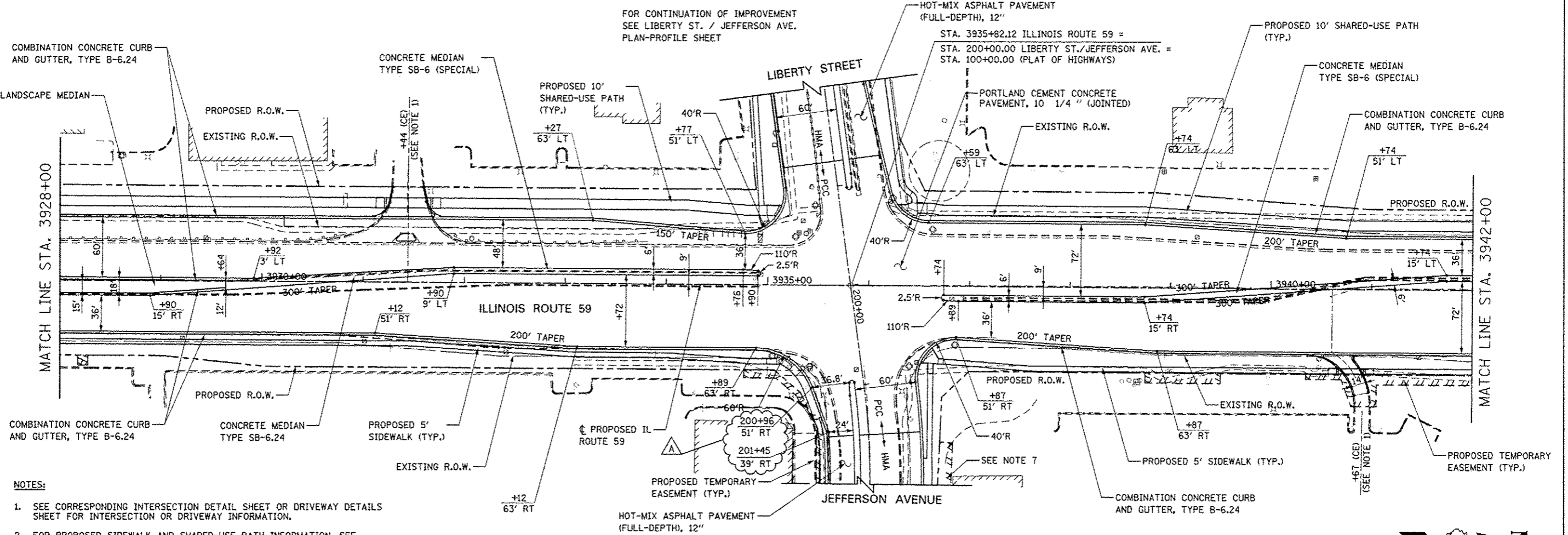


DATE	BY

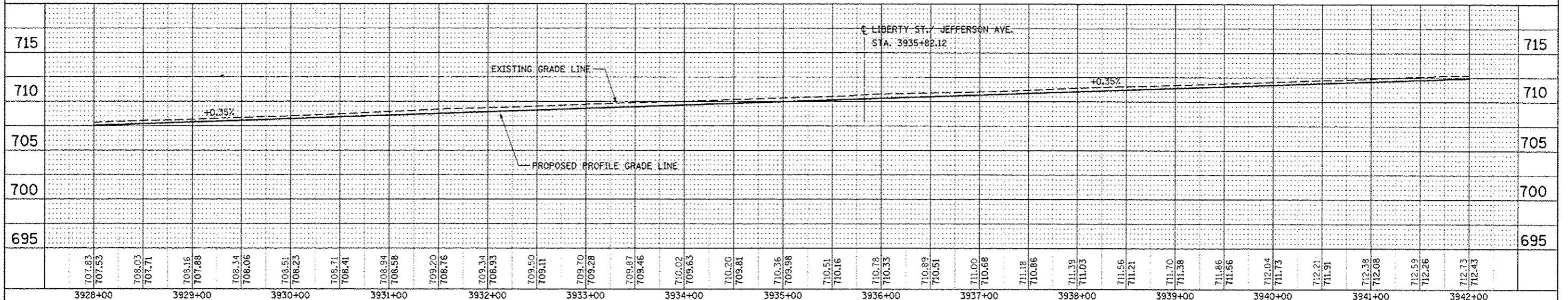
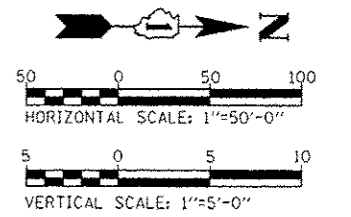
DATE	BY



NOTES:

1. SEE CORRESPONDING INTERSECTION DETAIL SHEET OR DRIVEWAY DETAILS SHEET FOR INTERSECTION OR DRIVEWAY INFORMATION.
2. FOR PROPOSED SIDEWALK AND SHARED-USE PATH INFORMATION, SEE SIDEWALK/SHARED-USED PATH PLANS.
3. FOR PROPOSED RETAINING WALLS INFORMATION, SEE STRUCTURAL PLANS.
4. FOR LANDSCAPING INFORMATION, SEE LANDSCAPING PLANS.
5. FOR PROPOSED NOISE WALLS INFORMATION, SEE NOISE WALL PLAN AND PROFILE SHEETS.
6. FOR PROPOSED ILLINOIS ROUTE 59 CENTERLINE INFORMATION SEE THE ALIGNMENT, BENCHMARKS, AND TIES SHEETS.

7. THE CONTRACTOR SHALL EXERCISE UTMOST CARE TO AVOID ANY IMPACTS, THROUGH THE USE OF THE TEMPORARY EASEMENT AT THIS LOCATION, TO THE EXISTING/PROPOSED PRIVATE SIDEWALK LOCATED ADJACENT AND ALONG THE PERIMETER OF THE EXISTING BUILDING.



DESIGNED	PJO	REVISED -	ADDENDUM A 02/20/2013
DRAWN	KES	REVISED -	
CHECKED	JCM	REVISED -	
DATE	12/14/2012	REVISED -	

**STATE OF ILLINOIS
DEPARTMENT OF TRANSPORTATION**

PLAN AND PROFILE - ILLINOIS ROUTE 59

F.A.P. RTE.	SECTION	COUNTY	TOTAL SHEETS	SHEET NO.
338	(112 & 113) WRS-7	DUPAGE	1156	304
CONTRACT NO. 60R30				
FED. ROAD DIST. NO.		ILLINOIS FED. AID PROJECT		

SCALE: AS SHOWN SHEET NO. 4 OF 16 SHEETS STA. 3928+00 TO STA. 3942+00