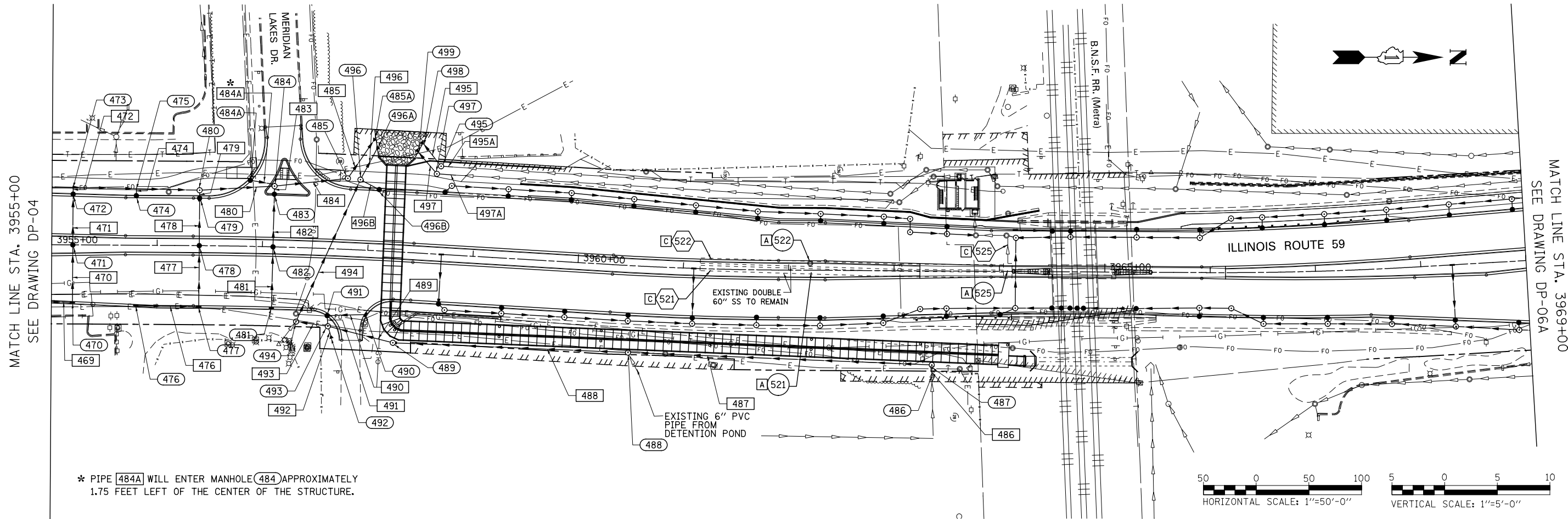
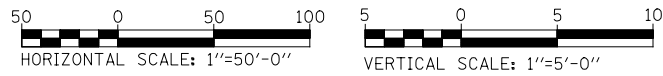


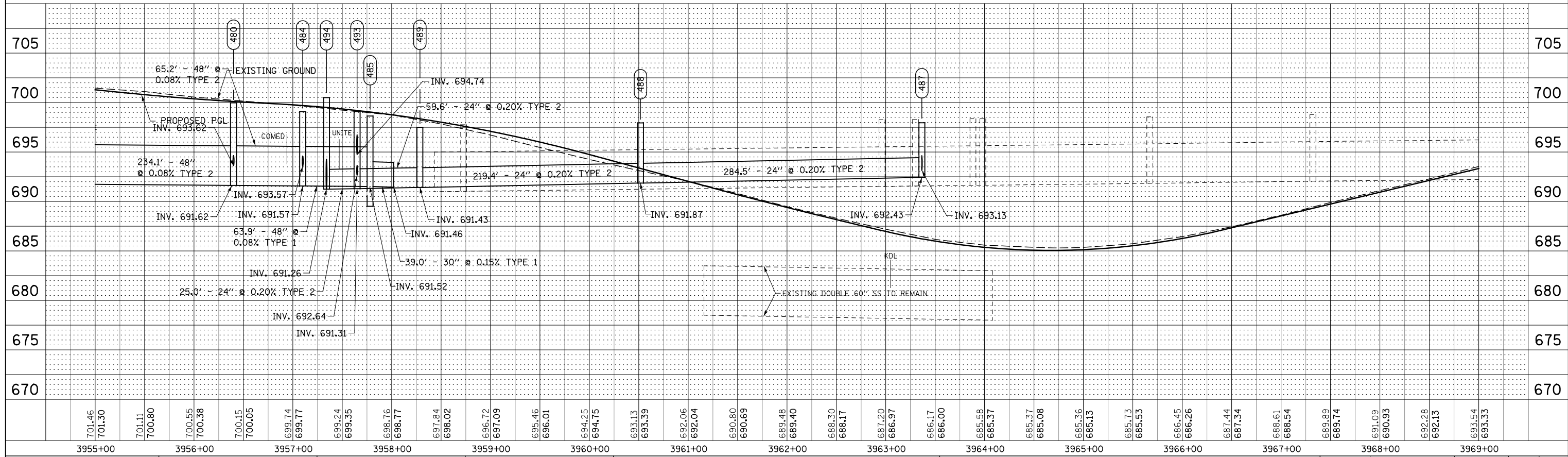
PLAN	SURVEYED	DATE
NOTE BOOK	PLOTTED	BY
NO.	CHECKED	
	ALIGNMENT	
	FILE NAME	



* PIPE 484A WILL ENTER MANHOLE 484 APPROXIMATELY 1.75 FEET LEFT OF THE CENTER OF THE STRUCTURE.



PROFILE	SURVEYED	DATE
NOTE BOOK	GRADES CHECKED	BY
NO.	STRUCTURE	
	NOTATIONS	



STATE OF ILLINOIS
DEPARTMENT OF TRANSPORTATION

PROPOSED DRAINAGE PLAN & PROFILE - ILLINOIS ROUTE 59

F.A.P. RTE.	SECTION	COUNTY	TOTAL SHEETS	SHEET NO.
338	(112 & 113) WRS-7	DUPAGE	1156	474
DP-05A			CONTRACT NO. 60R30	
FED. ROAD DIST. NO.	ILLINOIS FED. AID PROJECT			

SCALE: 1"=50' SHEET NO. 8 OF 25 SHEETS STA. 3955+00 TO STA. 3969+00

DESIGNED	JWM	REVISED	-
DRAWN	KES	REVISED	-
CHECKED	JRS	REVISED	-
DATE	12/14/2012	REVISED	-