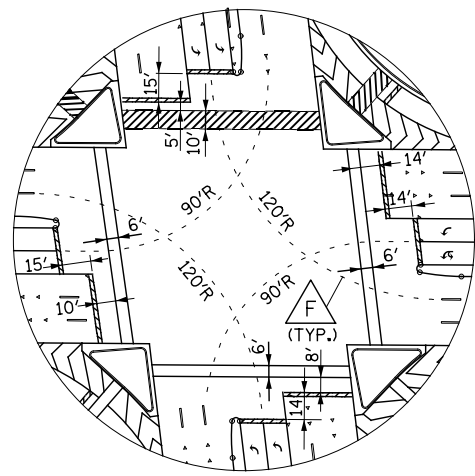
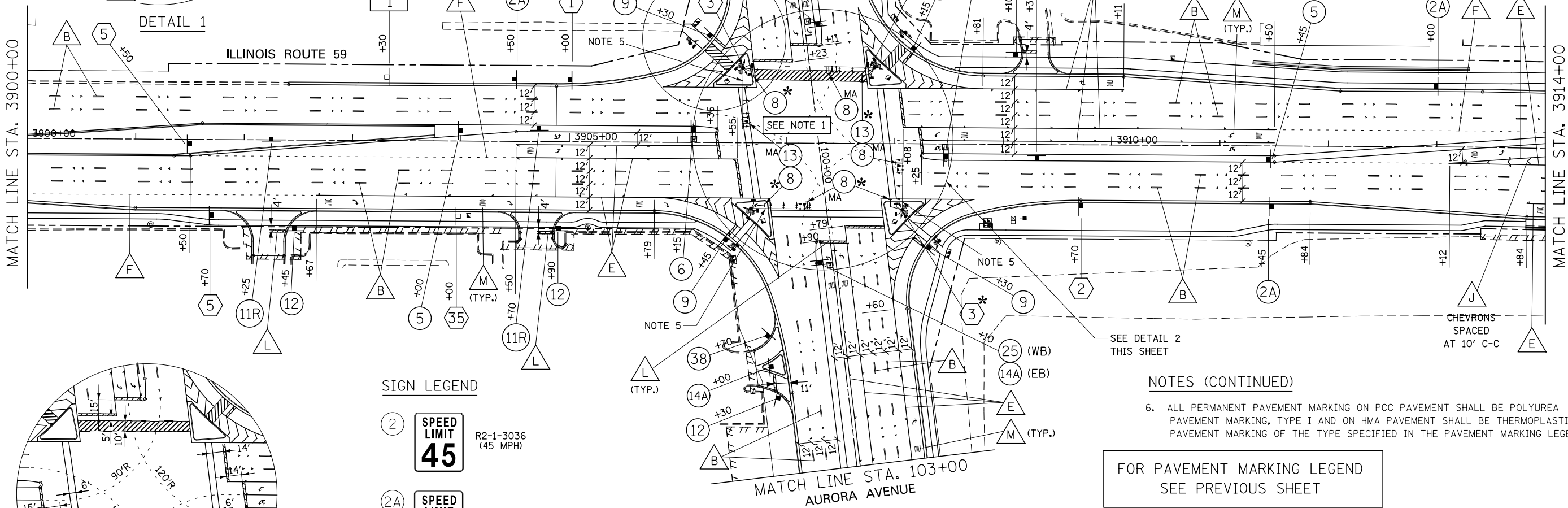


SYMBOL LEGEND

- INDICATES SIGN IS MOUNTED TO SIGNAL MAST ARM, SEE SIGNAL PLANS (TYP.)
- INDICATES SIGN IS MOUNTED TO A TRAFFIC SIGNAL POLE (TYP.)
- REGULATORY SIGN (R SERIES)
- WARNING SIGN (W SERIES)
- GUIDE SIGN (D/M SERIES)
- SPECIAL/OTHER SIGNS

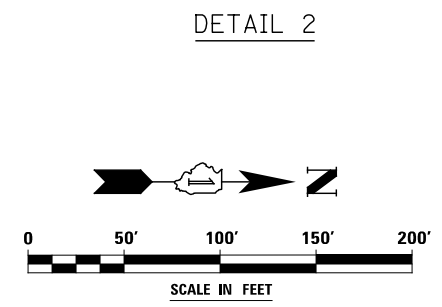
- NOTES**
- SIGNAL POLES REQUIRE PEDESTRIAN PUSH BUTTON(S). EACH PUSH BUTTON SHALL HAVE REGULATORY SIGN R10-3e-915 (LEGEND 10R/10L) INSTALLED ABOVE THE PUSH BUTTON. SEE PEDESTRIAN BUTTON SIGN MOUNT DETAIL ON SPECIAL USE SIGNS LEGEND SHEET.
 - PAVEMENT MARKINGS AND RAISED REFLECTIVE PAVEMENT MARKERS SHALL BE PLACED IN ACCORDANCE WITH IDOT DISTRICT 1 DETAILS TC-11 AND TC-13.
 - SIGN LOCATIONS MAY VARY BASED ON FIELD CONDITIONS.
 - ALL POST-MOUNTED SIGNS SHALL BE MOUNTED ON TELESCOPING POLES IN ACCORDANCE WITH HIGHWAY STANDARD 728001 UNLESS OTHERWISE NOTED.
 - MAST ARM MOUNTED STREET NAME SIGNS ARE INTERNALLY ILLUMINATED STREET NAME SIGNS, SEE TRAFFIC SIGNAL PLANS.
- (NOTES CONTINUED BELOW)



SIGN LEGEND

<p>2 SPEED LIMIT 45 R2-1-3036 (45 MPH)</p> <p>2A SPEED LIMIT 40 R2-1-3036 (40 MPH)</p> <p>5 ON GREEN ARROW ONLY R3-8(SPECIAL)-3630</p> <p>NO U-TURN VEHICLES OVER 22 FEET R-SPECIAL-2430</p> <p>6 R3-8(SPECIAL)-3630 (NB)</p> <p>ON GREEN ARROW ONLY</p> <p>NO U-TURN VEHICLES OVER 22 FEET R4-7-2430 (SB)</p> <p>R-SPECIAL-2430 (NB)</p>	<p>7 R3-8(SPECIAL)-3630 (SB)</p> <p>ON GREEN ARROW ONLY</p> <p>NO U-TURN VEHICLES OVER 22 FEET R-SPECIAL-2430 (SB)</p> <p>8 LEFT ON GREEN ARROW ONLY R10-5-3036</p> <p>9 STOP HERE ON RED R10-6-2436</p>	<p>10R START CROSSING Watch For Vehicles DON'T START Finish Crossing If Stalled TIME REMAINING To Finish Crossing DON'T CROSS TO CROSS PUSH BUTTON R10-3R-915</p> <p>11R ONE WAY R6-2R-2430</p> <p>12 STOP ONLY R1-1-30 R3-5R-3036 MOUNT ON SEPARATE POSTS</p> <p>13 U-TURN YIELD TO RIGHT TURN R10-16-3036</p> <p>10L START CROSSING Watch For Vehicles DON'T START Finish Crossing If Stalled TIME REMAINING To Finish Crossing DON'T CROSS TO CROSS PUSH BUTTON R10-3L-915</p>	<p>14A R4-7-2430</p> <p>25 ONLY ONLY R3-8-3630</p> <p>38 R5-2-24</p>	<p>1 SOUTH ILLINOIS 59 M3-1-2412 M1-1100-24</p> <p>2 NORTH ILLINOIS 59 M3-1-2412 M1-1100-24</p> <p>3 ILLINOIS 59 M1-1100-24 M6-4-2115</p> <p>5 ← New York St Aurora Ave → D3-2-9030</p>	<p>35 600 SOUTH RELOCATE SIGN PANEL ASSEMBLY - TYPE A D10-SPECIAL-1236</p> <p>1 RELOCATE SIGN PANEL ASSEMBLY - TYPE B I1-1107a "CABOT MICROELECTRONICS"</p>
---	--	---	--	---	---

FOR PAVEMENT MARKING LEGEND SEE PREVIOUS SHEET



DESIGNED	PJO	REVISED	-
DRAWN	KES	REVISED	-
CHECKED	JCM	REVISED	-
DATE	12/14/2012	REVISED	-

STATE OF ILLINOIS DEPARTMENT OF TRANSPORTATION

PAVEMENT MARKING AND SIGNING - ILLINOIS ROUTE 59

SCALE: AS SHOWN SHEET NO. 2 OF 21 SHEETS STA. 3900+00 TO STA. 3914+00

F.A.P. RTE.	SECTION	COUNTY	TOTAL SHEETS	SHEET NO.
338	(112 & 113) WRS-7	DUPAGE	1156	573
CONTRACT NO. 60R30				
ILLINOIS FED. AID PROJECT				