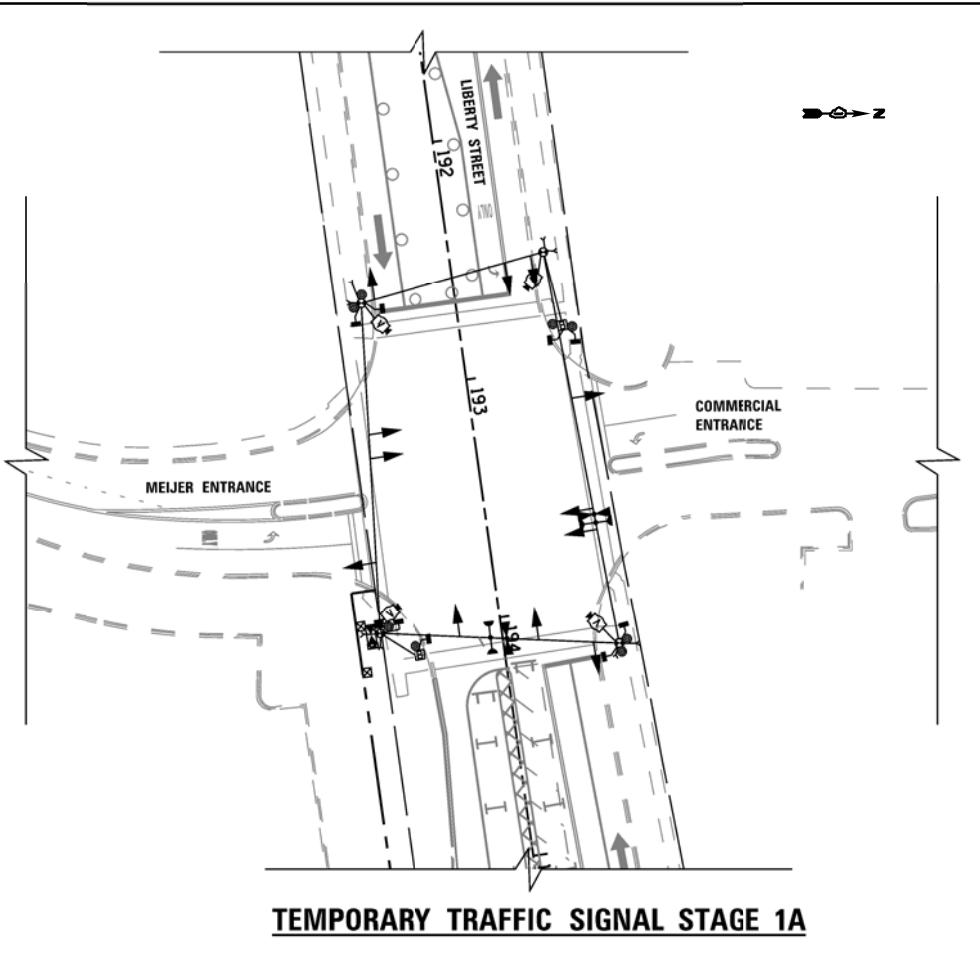
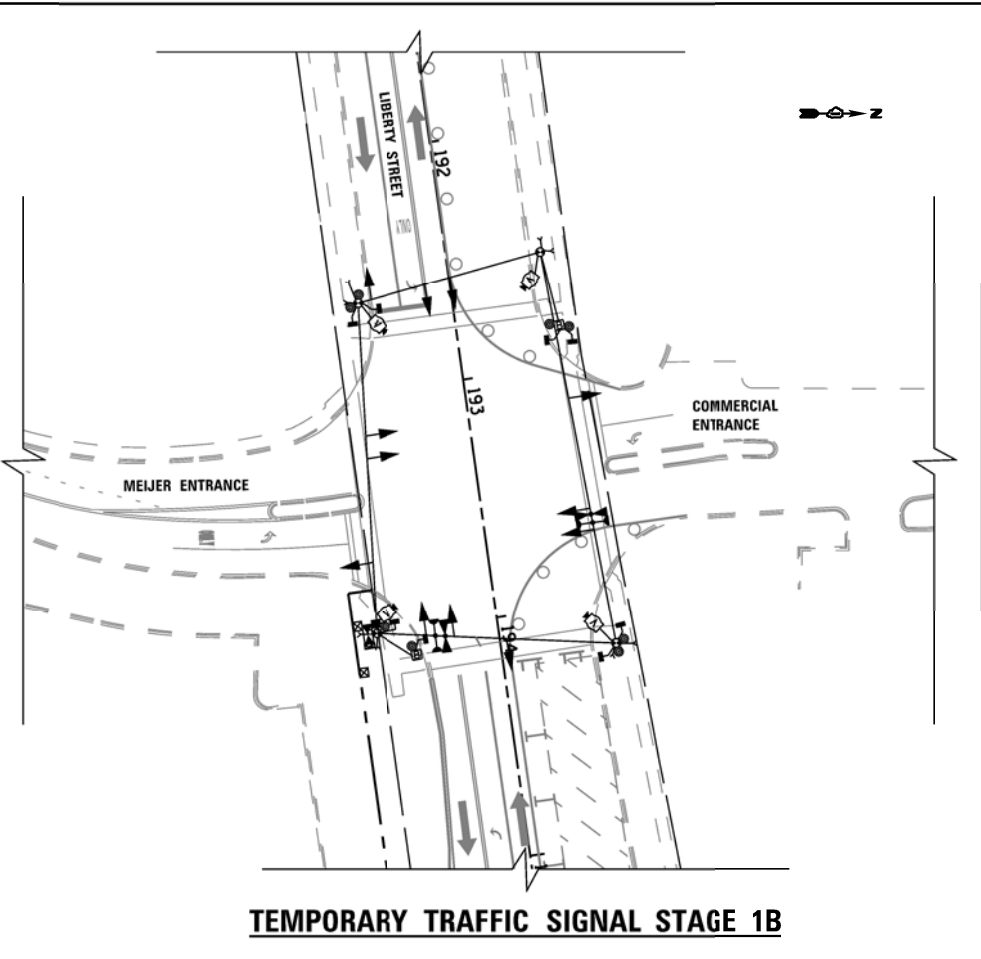


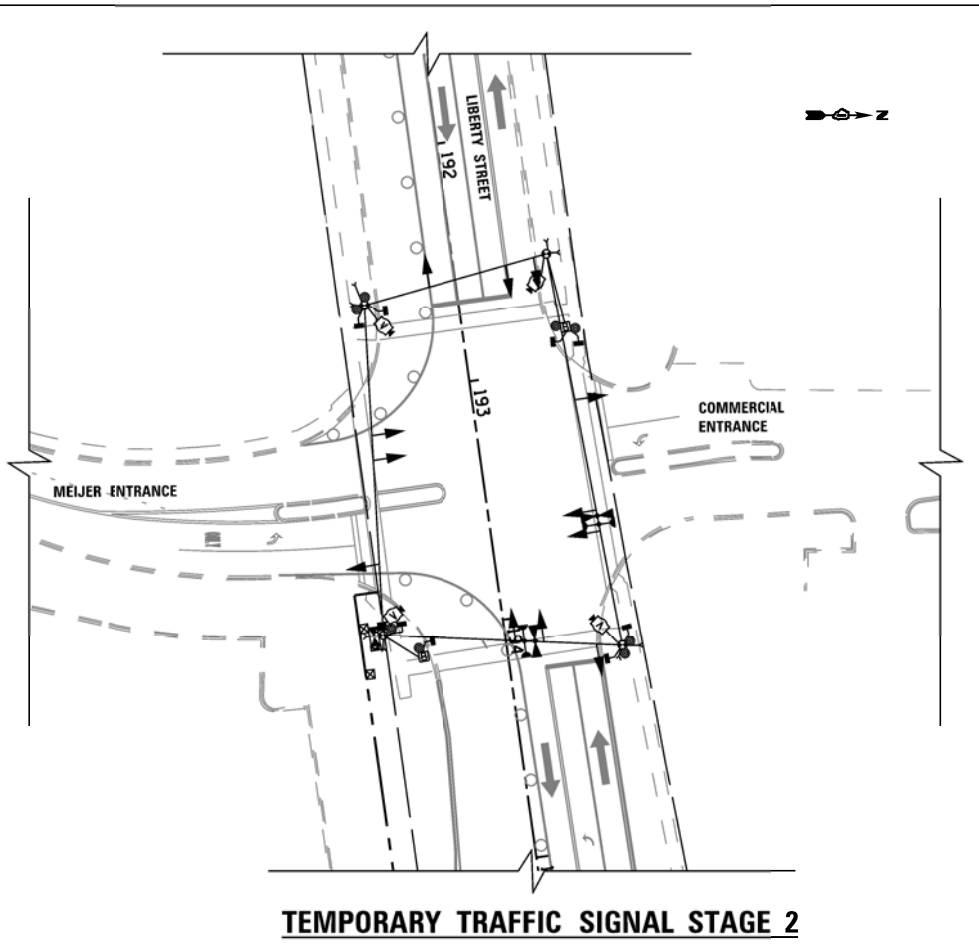
**TEMPORARY TRAFFIC SIGNAL STAGE 1**



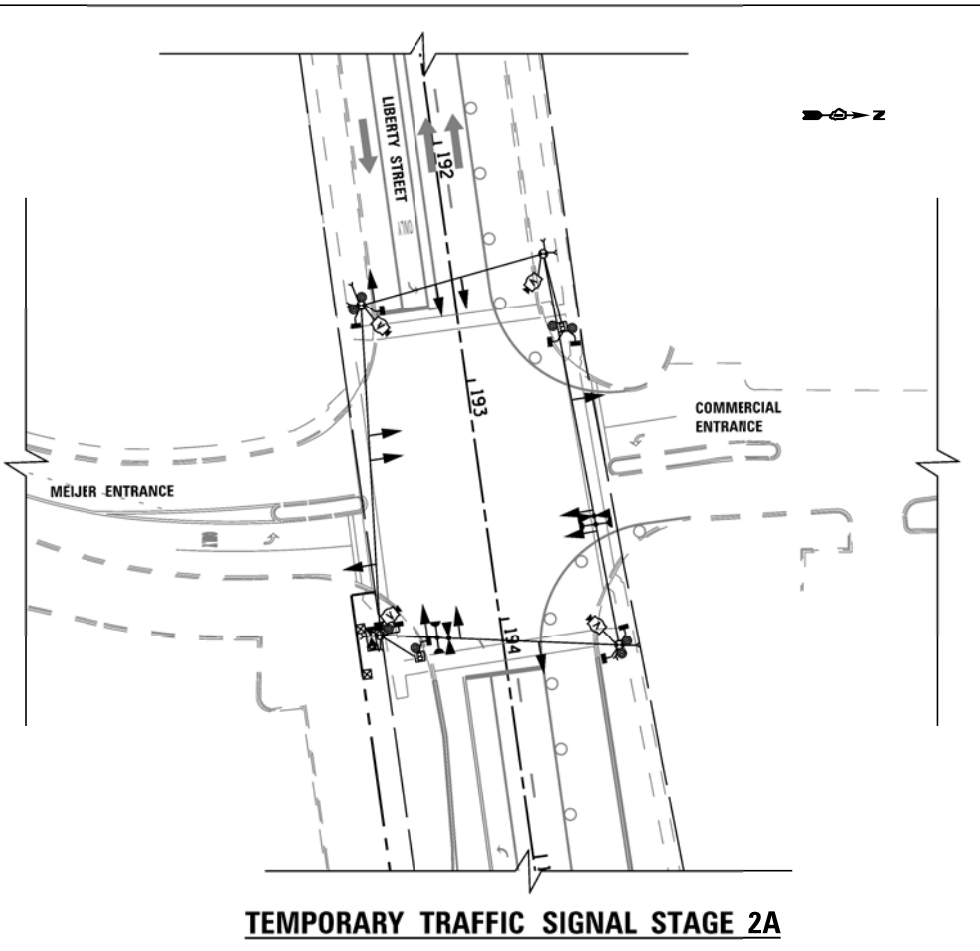
**TEMPORARY TRAFFIC SIGNAL STAGE 1A**



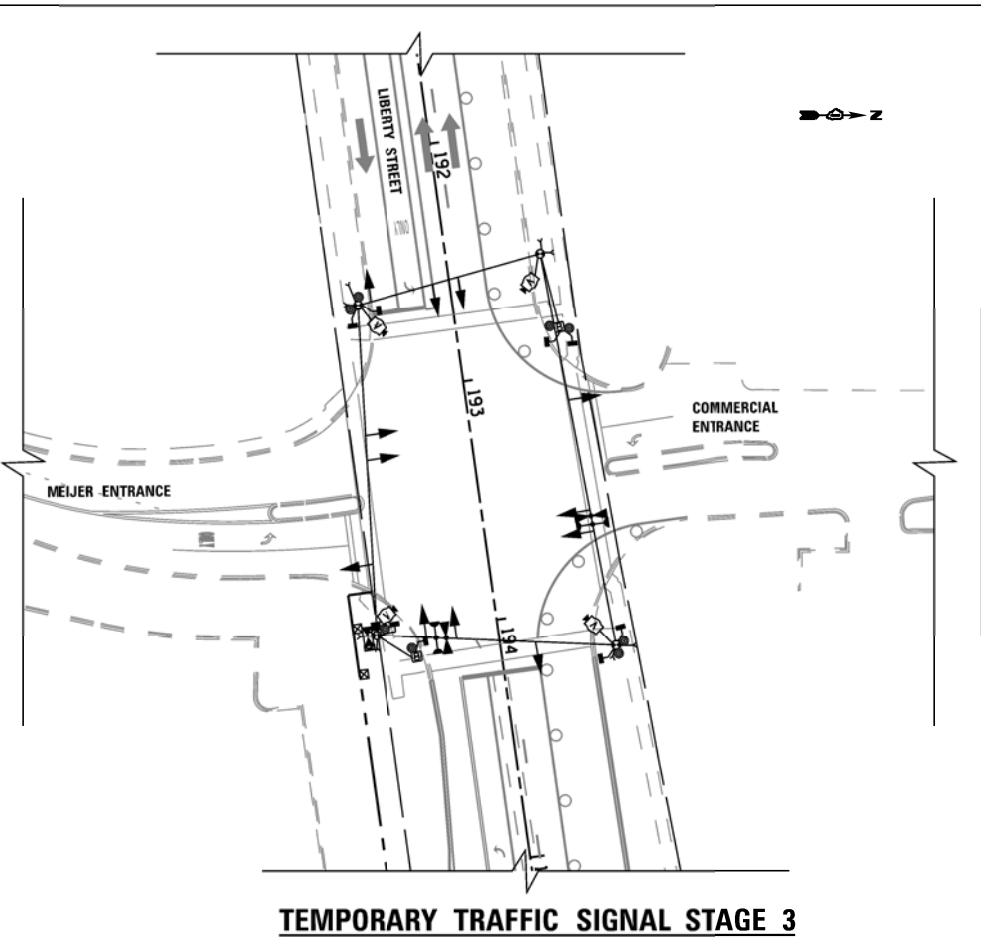
**TEMPORARY TRAFFIC SIGNAL STAGE 1B**



**TEMPORARY TRAFFIC SIGNAL STAGE 2**



**TEMPORARY TRAFFIC SIGNAL STAGE 2A**



**TEMPORARY TRAFFIC SIGNAL STAGE 3**

FILE NAME = K:\Projects\090059\Design\Sheet Files\679rwa59tempL2.dgn	USER NAME = #USER#	DESIGNED - DW	REVISED -	<b>STATE OF ILLINOIS DEPARTMENT OF TRANSPORTATION</b>	<b>TEMPORARY TRAFFIC SIGNAL INSTALLATION MOT STAGING PLAN (1 OF 2) LIBERTY ST AT MEJER ENTRANCE/COMMERCIAL ENTRANCE</b>			F.A. RTE. 338	SECTION (112 & 113) WRS-7	COUNTY DUPAGE	TOTAL SHEETS 1156	SHEET NO. 631
	PLOT SCALE = #SCALE#	CHECKED - KMM	REVISED -		SCALE: NTS	SHEET NO. 2 OF 3 SHEETS	STA. TO STA.	<b>TS-39</b>		CONTRACT NO. 60R30		
	PLOT DATE = 12/6/2012	DATE -	REVISED -		ILLINOIS FED. AID PROJECT							