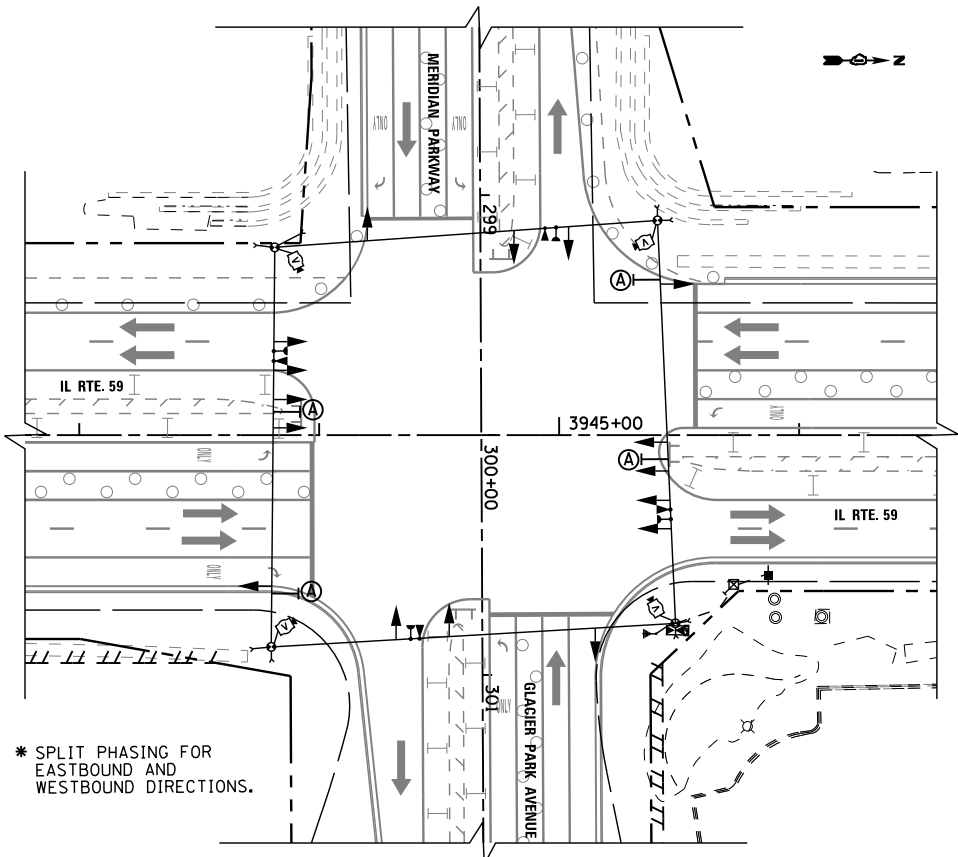
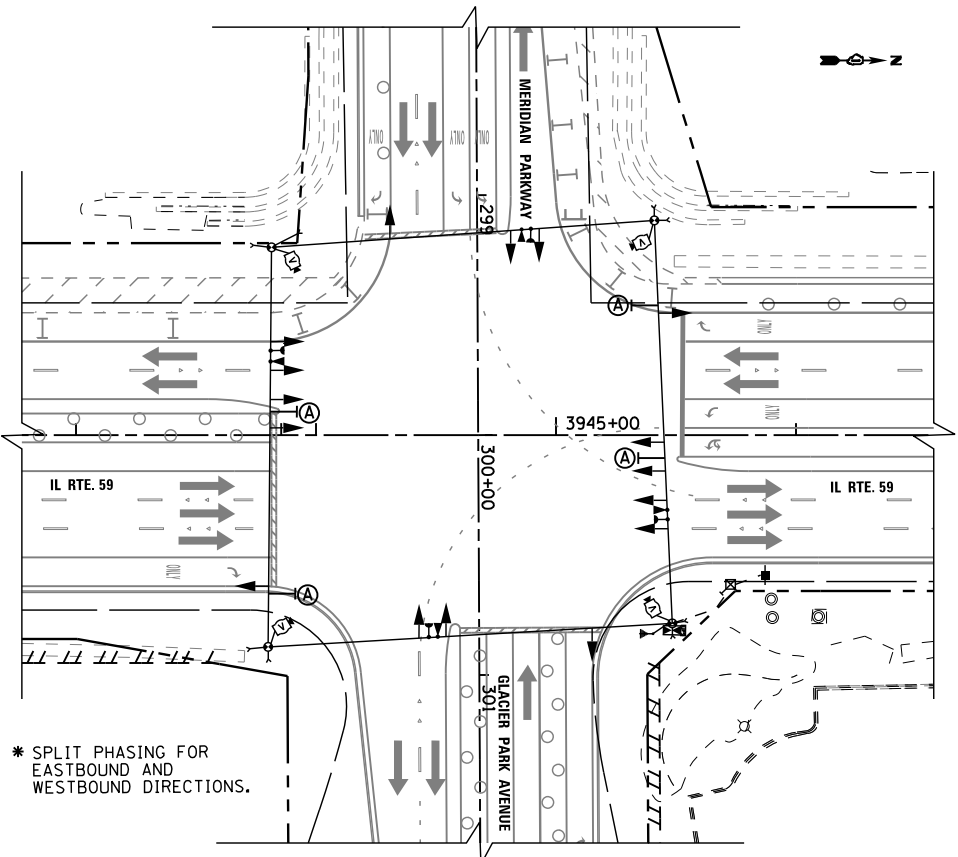


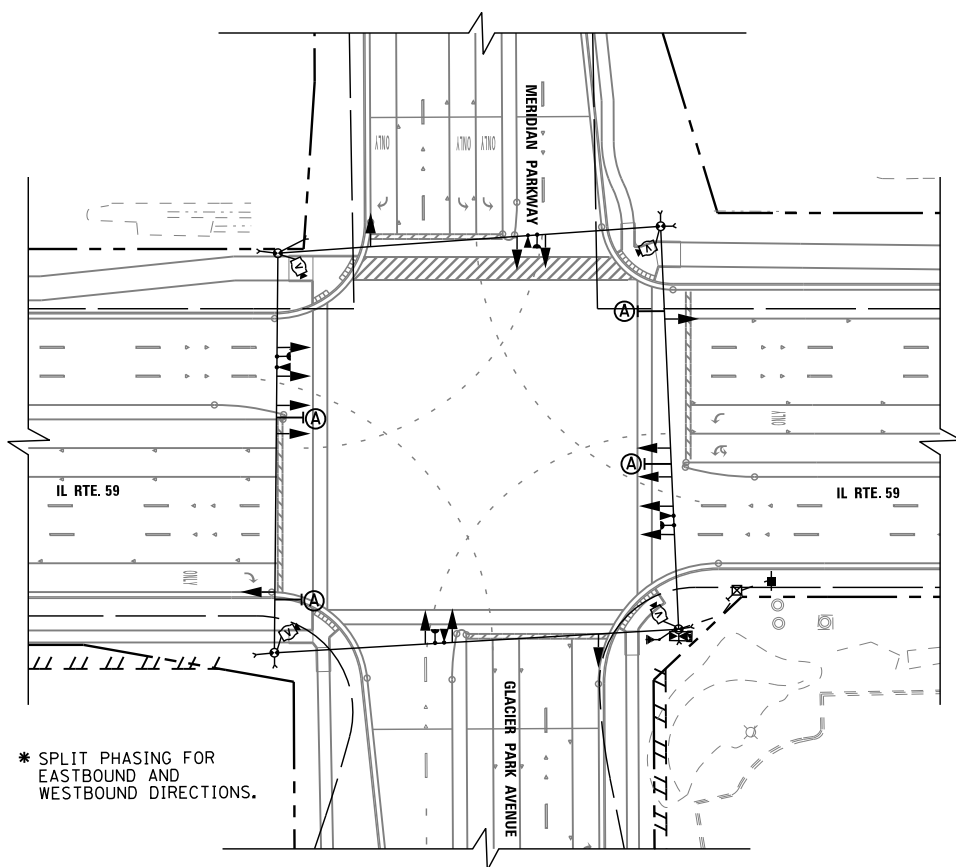
TEMPORARY TRAFFIC SIGNAL STAGE 3A



TEMPORARY TRAFFIC SIGNAL STAGE 4



TEMPORARY TRAFFIC SIGNAL STAGE 4A



TEMPORARY TRAFFIC SIGNAL FINAL CONDITION

FILE NAME =	USER NAME = \$USER\$	DESIGNED - DW	REVISED -
K:\Projects\090059\Design\Sheet Files\679\ra59tempMG3.dgn		DRAWN - JDH	REVISED -
	PLOT SCALE = \$SCALE\$	CHECKED - KMM	REVISED -
	PLOT DATE = 12/6/2012	DATE -	REVISED -

**STATE OF ILLINOIS
 DEPARTMENT OF TRANSPORTATION**

**TEMPORARY TRAFFIC SIGNAL INSTALLATION
 MOT STAGING PLAN (2 OF 2)
 IL RTE 59 AT MERIDIAN PKWY / GLACIER PARK AV**
 SCALE: NTS SHEET NO. 3 OF 3 SHEETS STA. TO STA.

F.A. RTE.	SECTION	COUNTY	TOTAL SHEETS	SHEET NO.
338	(112 & 113) WRS-7	DUPAGE	1156	636
TS- 44			CONTRACT NO. 60R30	
ILLINOIS FED. AID PROJECT				