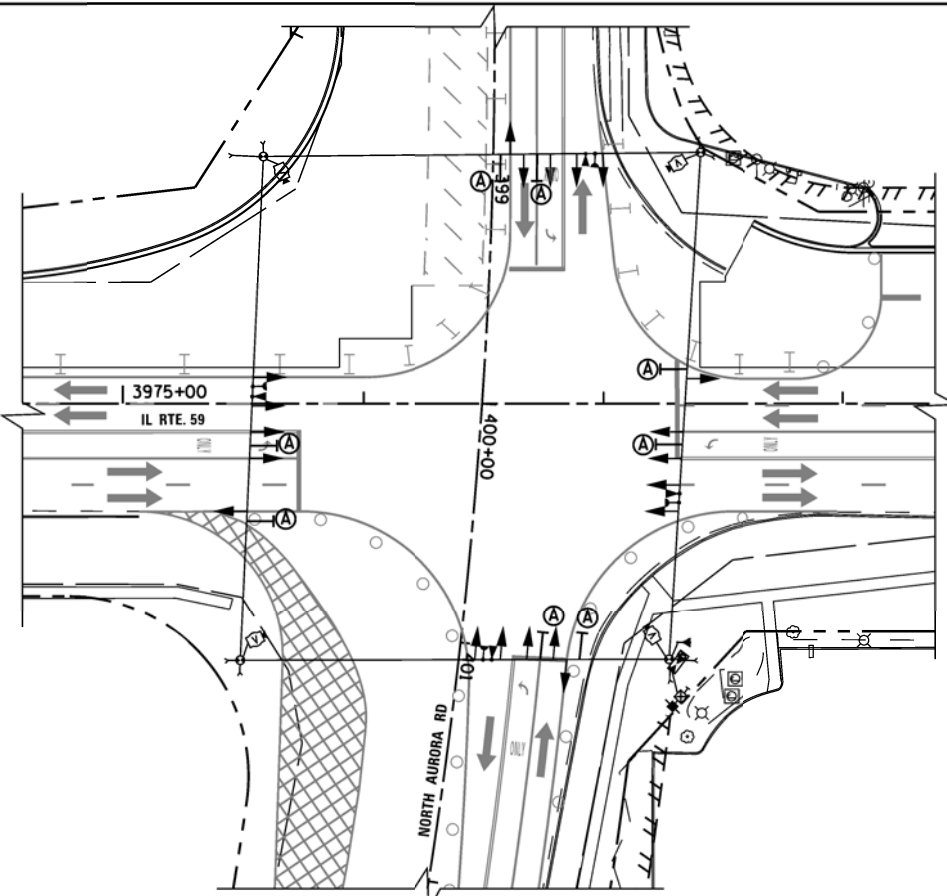
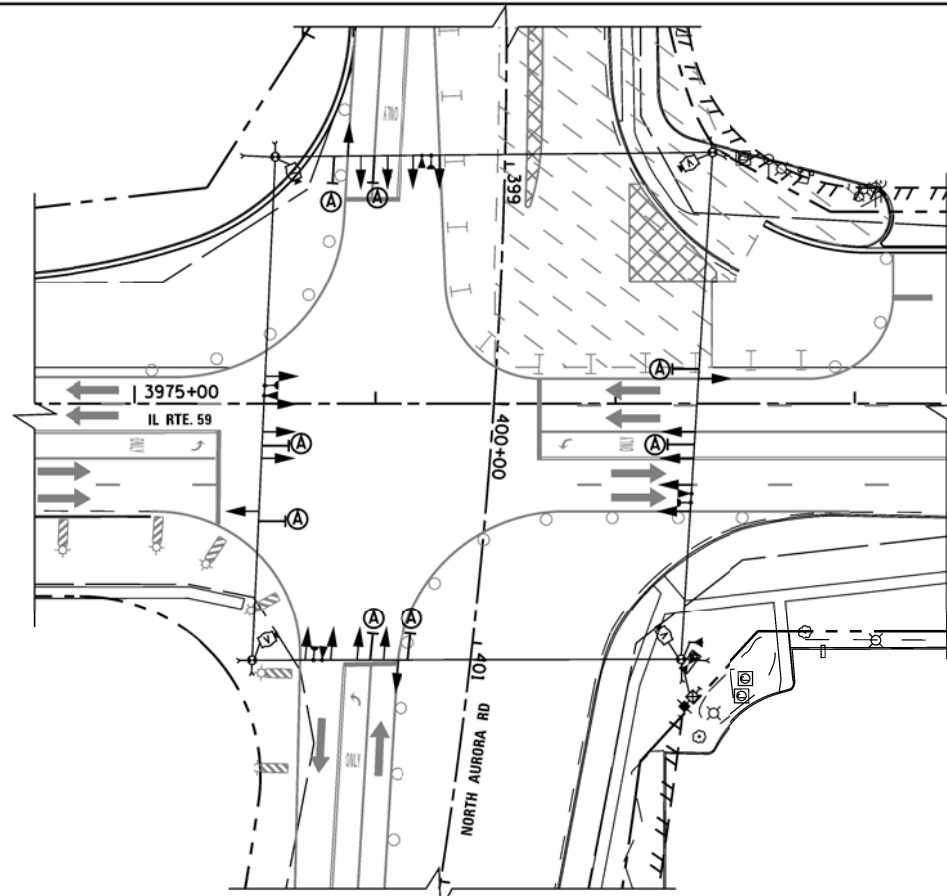


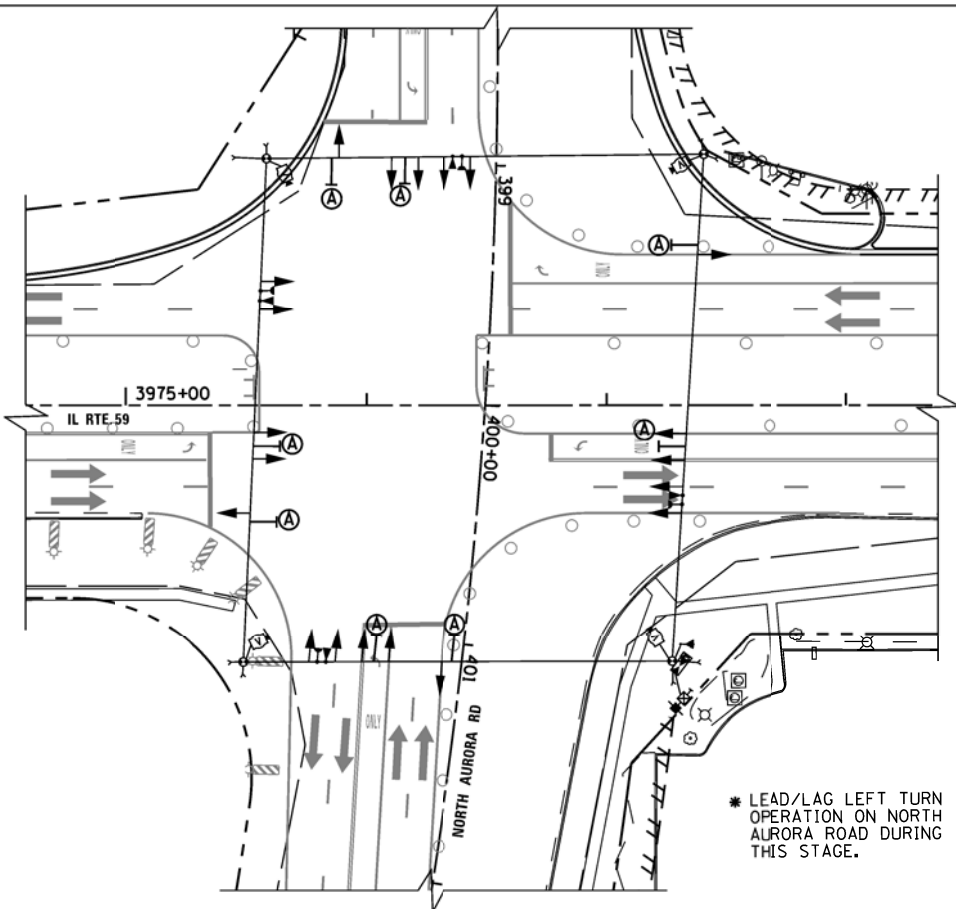
**TEMPORARY TRAFFIC SIGNALS STAGE 1**



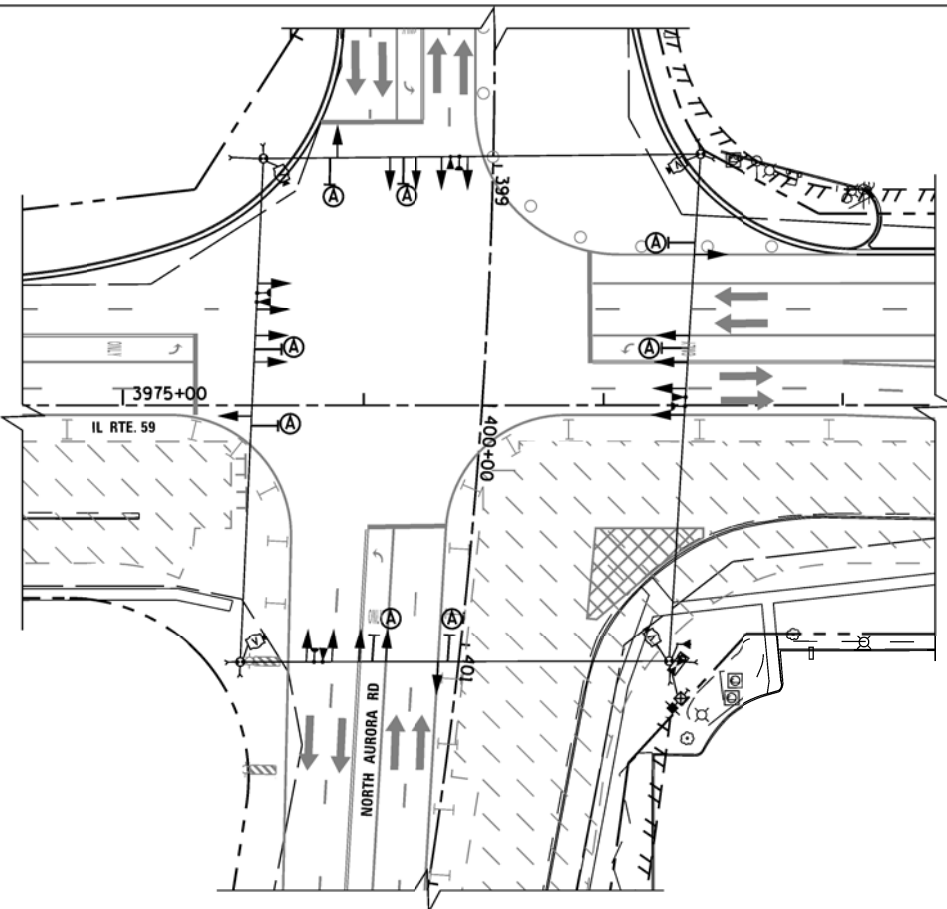
**TEMPORARY TRAFFIC SIGNALS STAGE 1A-1B**



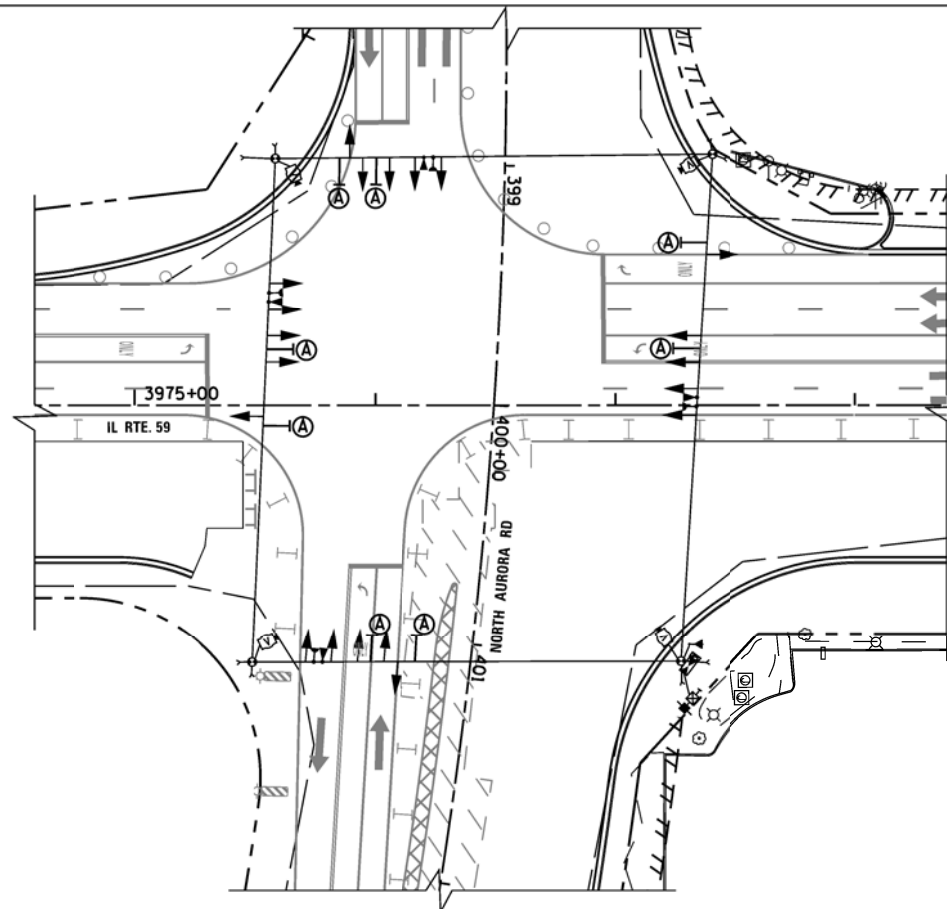
**TEMPORARY TRAFFIC SIGNALS STAGE 1C**



**TEMPORARY TRAFFIC SIGNALS STAGE 1D**



**TEMPORARY TRAFFIC SIGNALS STAGE 2**



**TEMPORARY TRAFFIC SIGNALS STAGE 2A**

FILE NAME =	USER NAME = #USER#	DESIGNED - DW	REVISED -
K:\Projects\090059\Design\Sheet Files\679rwa59tempNA3.dgn		DRAWN - JDH	REVISED -
	PLOT SCALE = #SCALE#	CHECKED - KMM	REVISED -
	PLOT DATE = 12/6/2012	DATE -	REVISED -

STATE OF ILLINOIS  
 DEPARTMENT OF TRANSPORTATION

TEMPORARY TRAFFIC SIGNAL INSTALLATION  
 M.O.T. STAGING PLAN (1 OF 3)  
 IL RTE 59 AT NORTH AURORA ROAD

SCALE: N.T.S. SHEET NO. 4 OF 6 SHEETS STA. TO STA.

F.A. RTE.	SECTION	COUNTY	TOTAL SHEETS	SHEET NO.
338	(112 & 113) WRS-7	DUPAGE	1156	645
<b>TS-53</b>		CONTRACT NO. 60R30		
ILLINOIS FED. AID PROJECT				