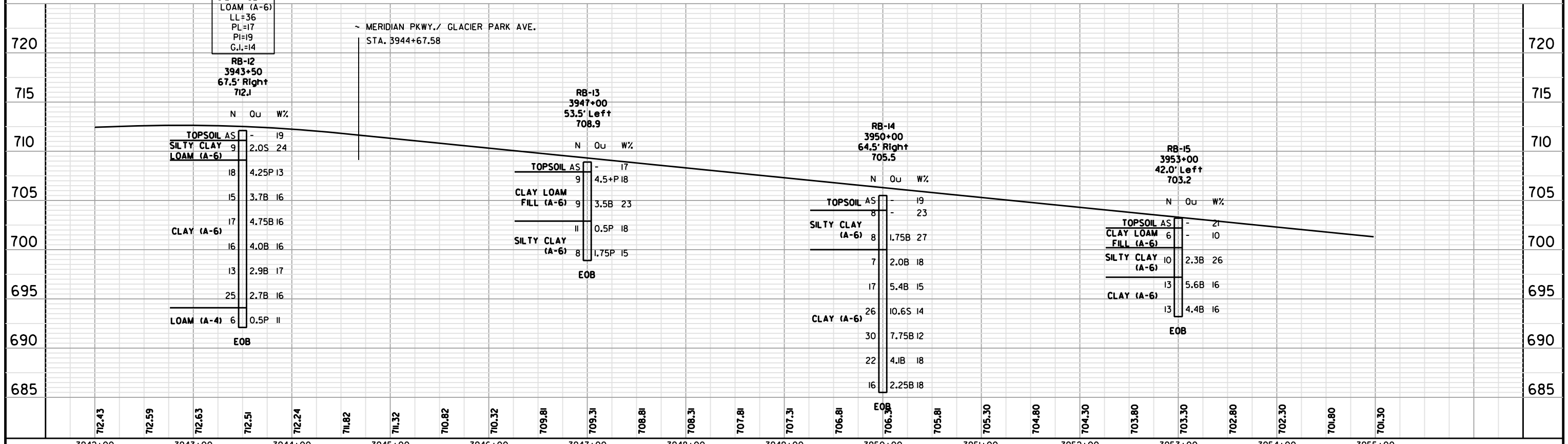
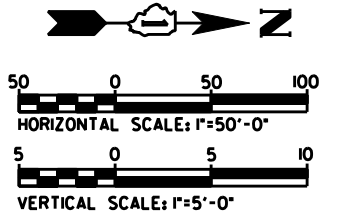
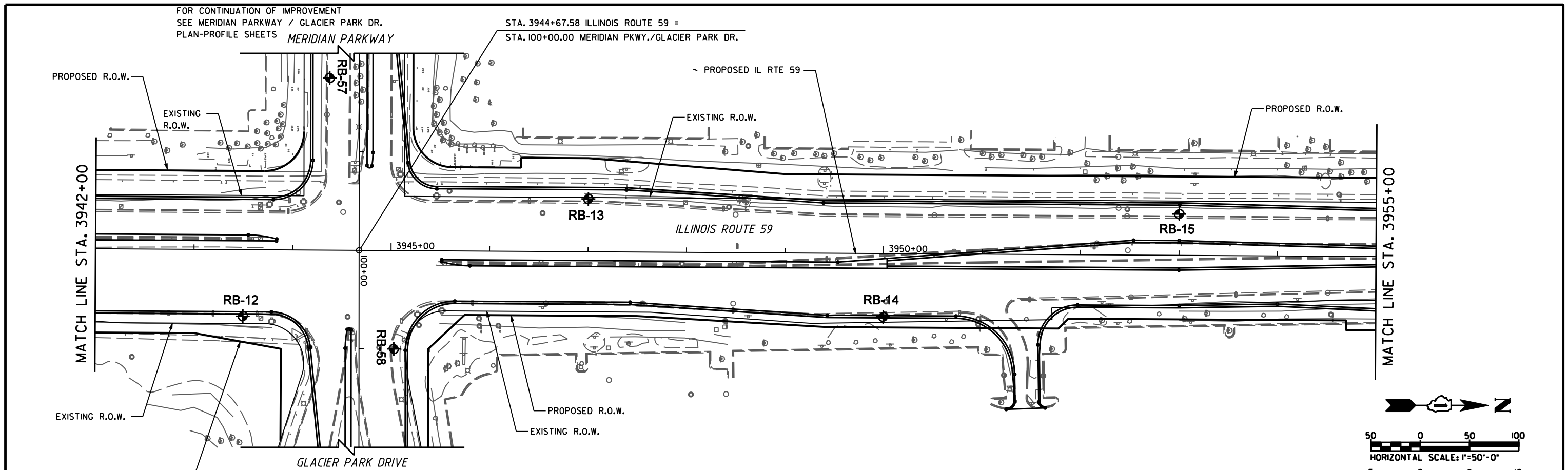


FOR CONTINUATION OF IMPROVEMENT
SEE MERIDIAN PARKWAY / GLACIER PARK DR.
PLAN-PROFILE SHEETS

STA. 3944+67.58 ILLINOIS ROUTE 59 =
STA. 100+00.00 MERIDIAN PKWY./GLACIER PARK DR.

PLAN	SURVEYED	BY	DATE
	PLOTTED		
	GRADES CHECKED		
	STRUCTURE NOTATIONS CHECKED		
	NOTE BOOK NO.		
	FILE NAME		

PROFILE	SURVEYED	BY	DATE
	PLOTTED		
	GRADES CHECKED		
	STRUCTURE NOTATIONS CHECKED		
	NOTE BOOK NO.		
	FILE NAME		



Geo Services, Inc. Geotechnical, Environmental & Civil Engineering 805 Ashurst Court, Suite 204 Naperville, Illinois 60563 (630) 355-2838	USER NAME :	DESIGNED - RWC	REVISED -	STATE OF ILLINOIS DEPARTMENT OF TRANSPORTATION	SOIL BORING PLAN / PROFILE ILLINOIS ROUTE 59			F.A.P. RTE.	SECTION	COUNTY	TOTAL SHEETS	SHEET NO.
	PLOT SCALE :	DRAWN - RWC	REVISED -		338/IL 59	412-8-131-WRS-5-	DUPAGE	1156	881			
	PLOT DATE :	CHECKED - AJP	REVISED -		SCALE: SHEET NO. OF SHEETS STA. 3942+00 TO STA. 3955+00			CONTRACT NO. 60R30				
		DATE - 3/24/2011	REVISED -		FED. ROAD DIST. NO.			ILLINOIS FED. AID PROJECT				