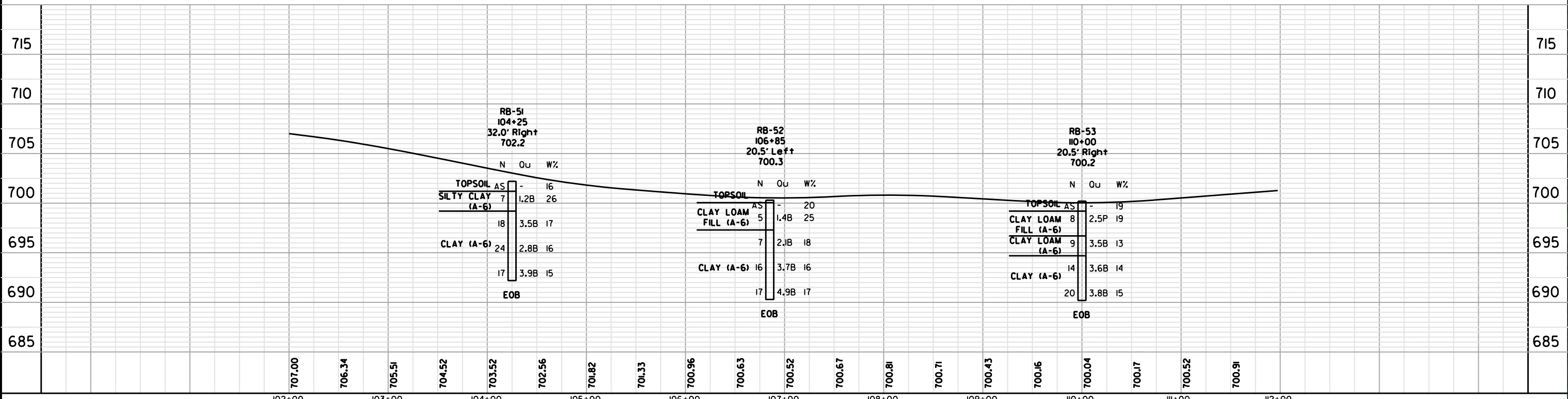
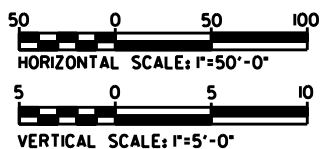
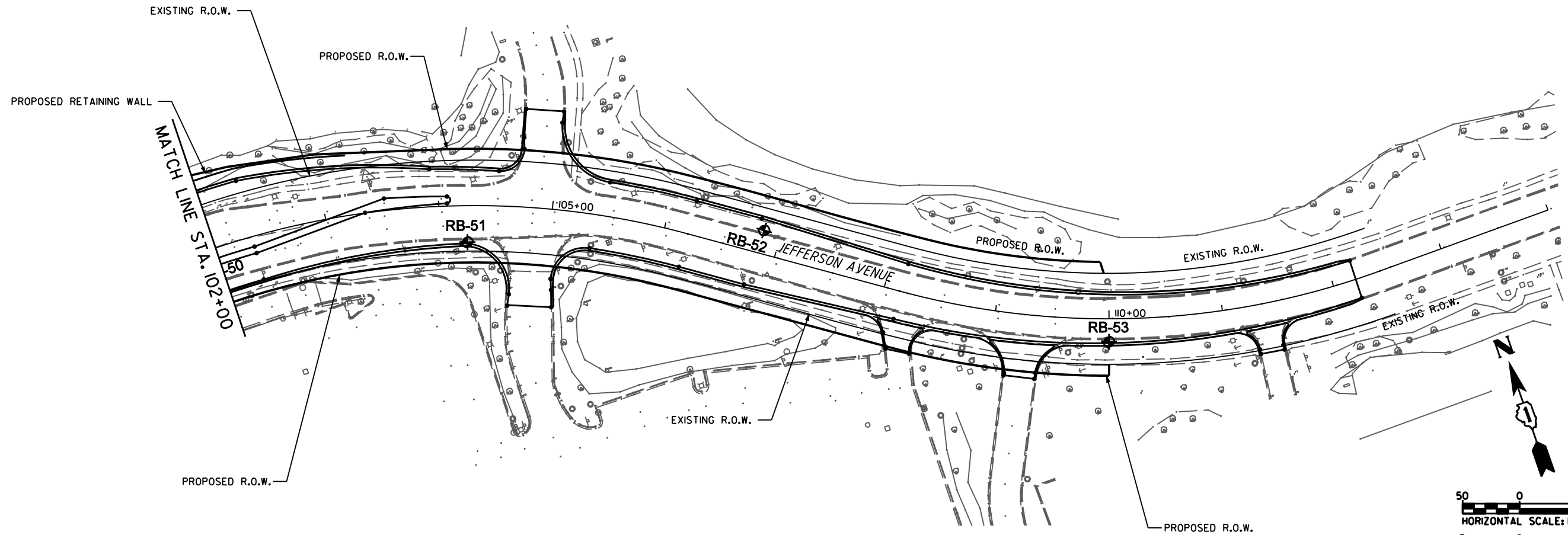


PLAN	SURVEYED	BY	DATE
	PLOTTED		
	GRADES CHECKED		
	STRUCTURE NOTATIONS CHECKED		
	NOTE BOOK NO.		
	FILE NAME		

PROFILE	SURVEYED	BY	DATE
	PLOTTED		
	GRADES CHECKED		
	STRUCTURE NOTATIONS CHECKED		
	NOTE BOOK NO.		
	FILE NAME		



RB-51
104+25
32.0' Right
702.2

	N	Qu	W%
TOPSOIL AS	-		16
SILTY CLAY (A-6)	7	1.2B	26
	18	3.5B	17
CLAY (A-6)	24	2.8B	16
	17	3.9B	15
EOB			

RB-52
106+85
20.5' Left
700.3

	N	Qu	W%
TOPSOIL AS	-		20
CLAY LOAM FILL (A-6)	5	1.4B	25
	7	2.1B	18
CLAY (A-6)	16	3.7B	16
	17	4.9B	17
EOB			

RB-53
110+00
20.5' Right
700.2

	N	Qu	W%
TOPSOIL AS	-		19
CLAY LOAM FILL (A-6)	8	2.5P	19
CLAY LOAM (A-6)	9	3.5B	13
CLAY (A-6)	14	3.6B	14
	20	3.8B	15
EOB			