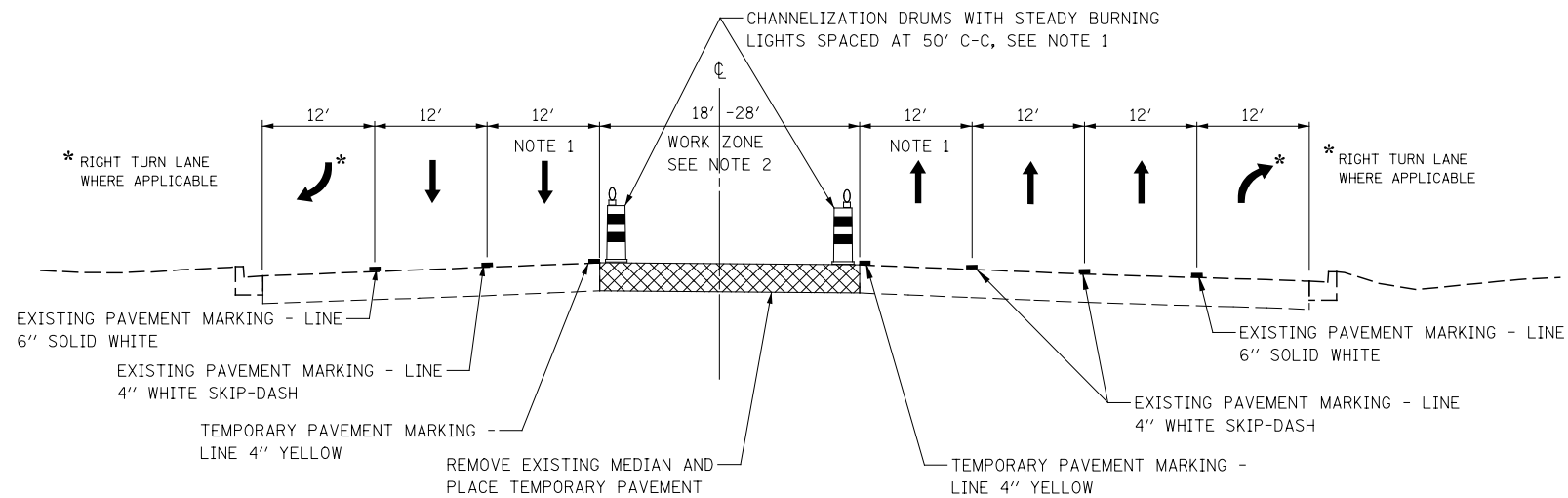


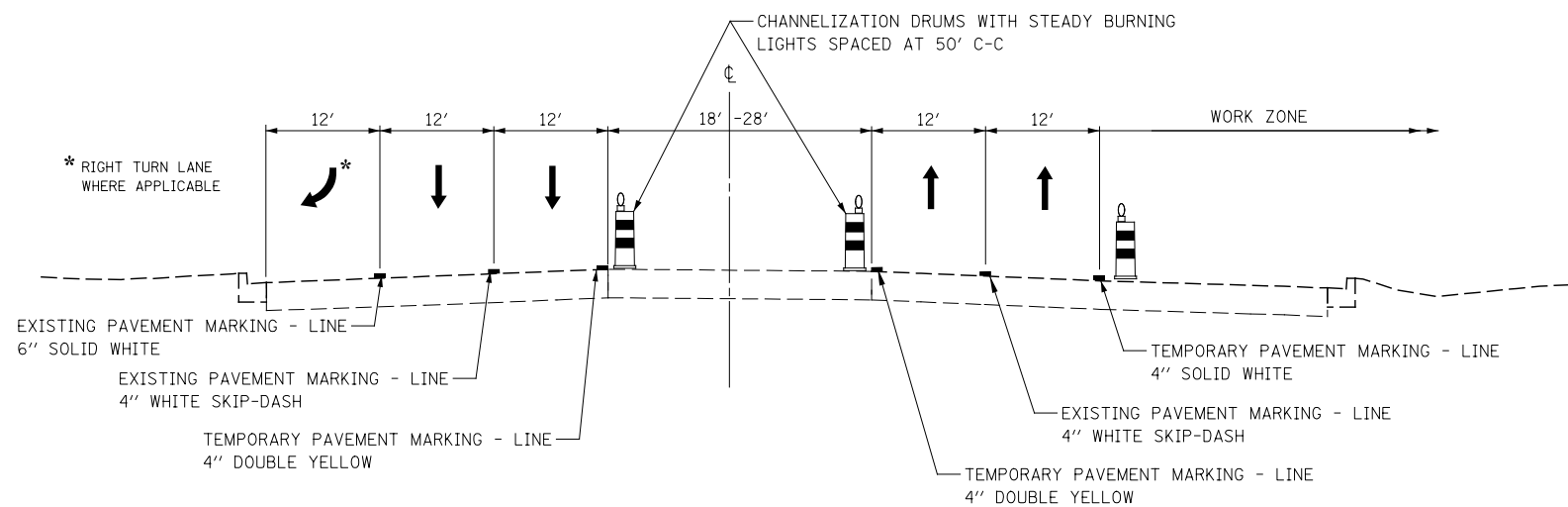
EXISTING CONDITIONS

IL ROUTE 59
STA. 3898+21 TO STA. 3953+00



PRE-STAGE 1

IL ROUTE 59
STA. 3898+21 TO STA. 3953+00



PRE-STAGE 1A

IL ROUTE 59
STA. 3898+21 TO STA. 3953+00

NOTES

1. THE LEFT THROUGH LANE TO BE CLOSED IN ACCORDANCE WITH IDOT STANDARD 701601 DURING CONSTRUCTION WITHIN THE EXISTING MEDIAN. CHANNELIZATION DRUMS SHALL BE RELOCATED ALONG THE ADJACENT THROUGH LANE OPEN TO TRAFFIC. THIS WORK MUST BE DONE DURING OFF-PEAK PERIODS AS DETERMINED BY THE ENGINEER.
2. MEDIAN REMOVAL AND REPLACEMENT WORK WILL BE A SHORT-TERM MOVING WORK ZONE OPERATION. THE CONTRACTOR IS REQUIRED TO PLACE TEMPORARY PAVEMENT IN ALL LOCATIONS WHERE THE RAISED MEDIAN IS REMOVED BY THE END OF THE WORK DAY.

DESIGNED *PJO*
DRAWN *KES*
CHECKED *JCM*
DATE *12/14/2012*

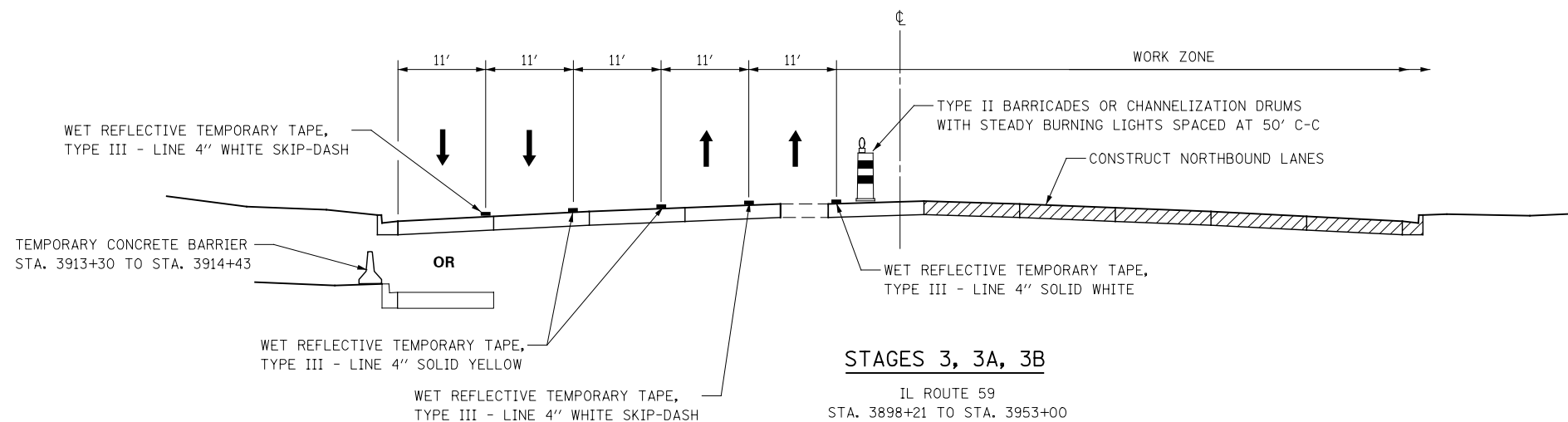
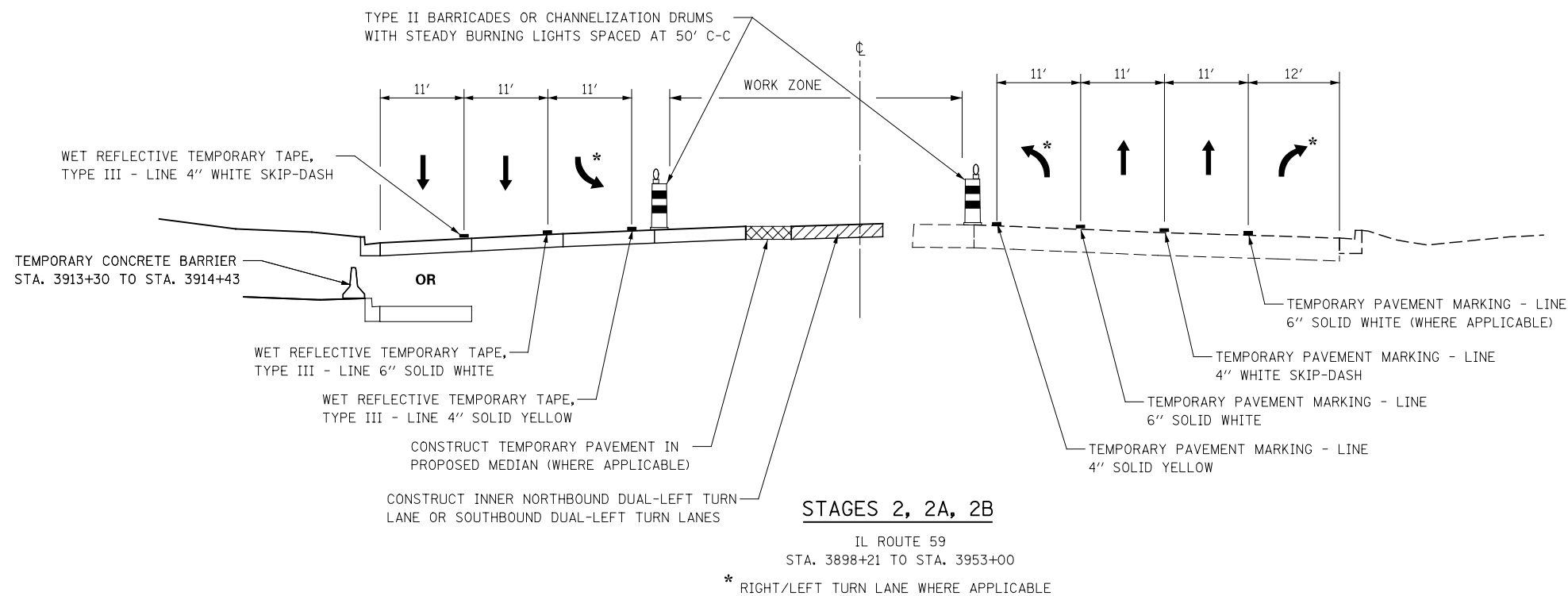
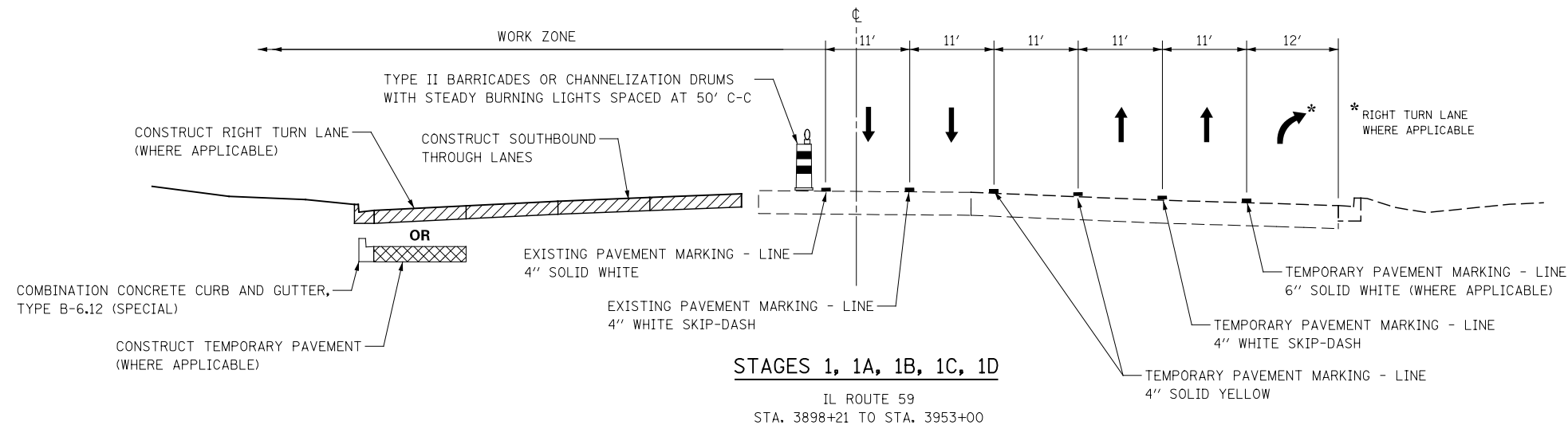
REVISED -
REVISED -
REVISED -
REVISED -

**STATE OF ILLINOIS
DEPARTMENT OF TRANSPORTATION**

**IL ROUTE 59 MOT TYPICAL SECTIONS
LA FOX AVENUE TO MERIDIAN LAKES DRIVE**

SCALE: AS SHOWN | SHEET NO. 7 OF 195 SHEETS | STA. 3898+21 TO STA. 3953+00

F.A.P. RTE.	SECTION	COUNTY	TOTAL SHEETS	SHEET NO.
338	(112 & 113) WRS-7	DUPAGE	1156	101
CONTRACT NO. 60R30				
ILLINOIS FED. AID PROJECT				



DESIGNED	PJO	REVISED	-
DRAWN	KES	REVISED	-
CHECKED	JCM	REVISED	-
DATE	12/14/2012	REVISED	-

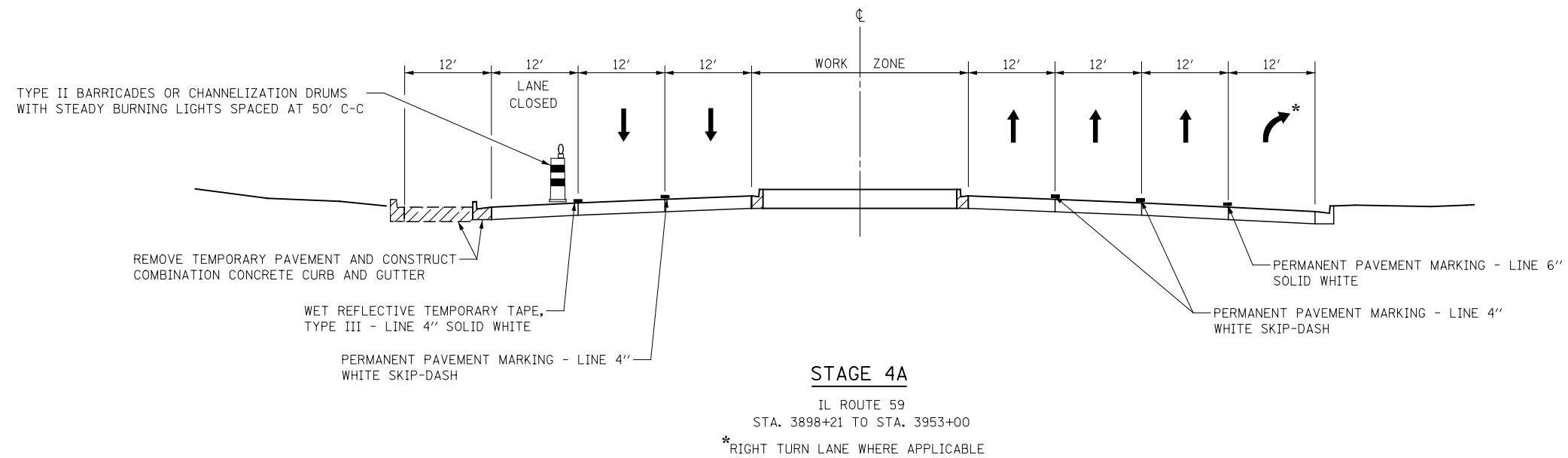
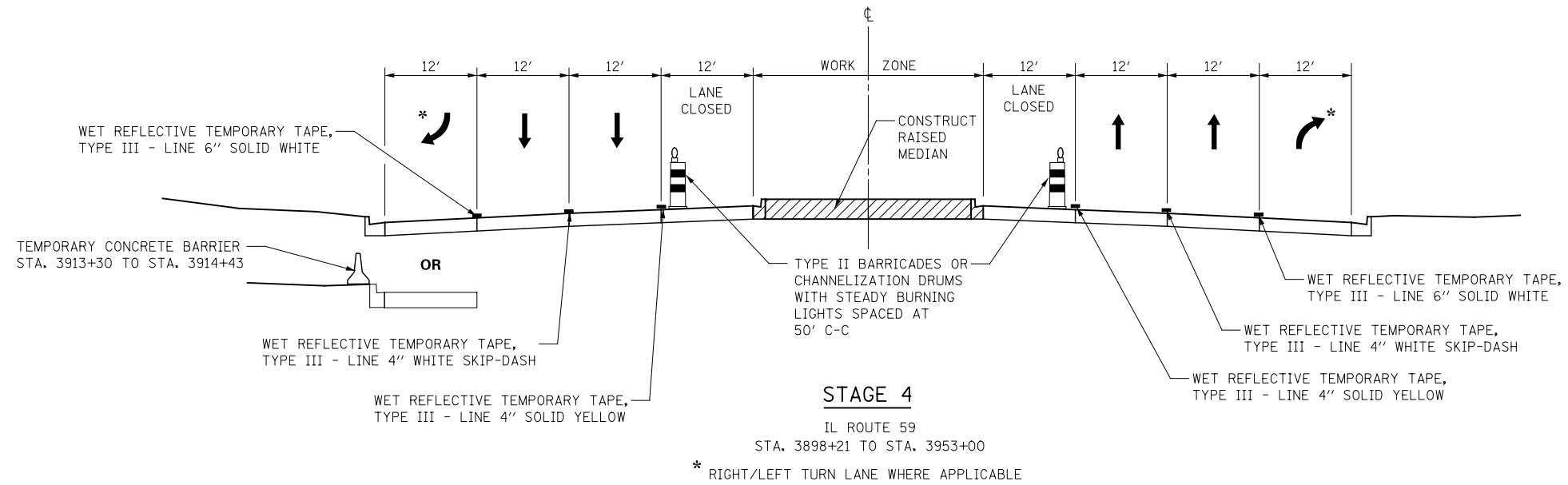
**STATE OF ILLINOIS
DEPARTMENT OF TRANSPORTATION**

**IL ROUTE 59 MOT TYPICAL SECTIONS
LA FOX AVENUE TO MERIDIAN LAKES DRIVE**

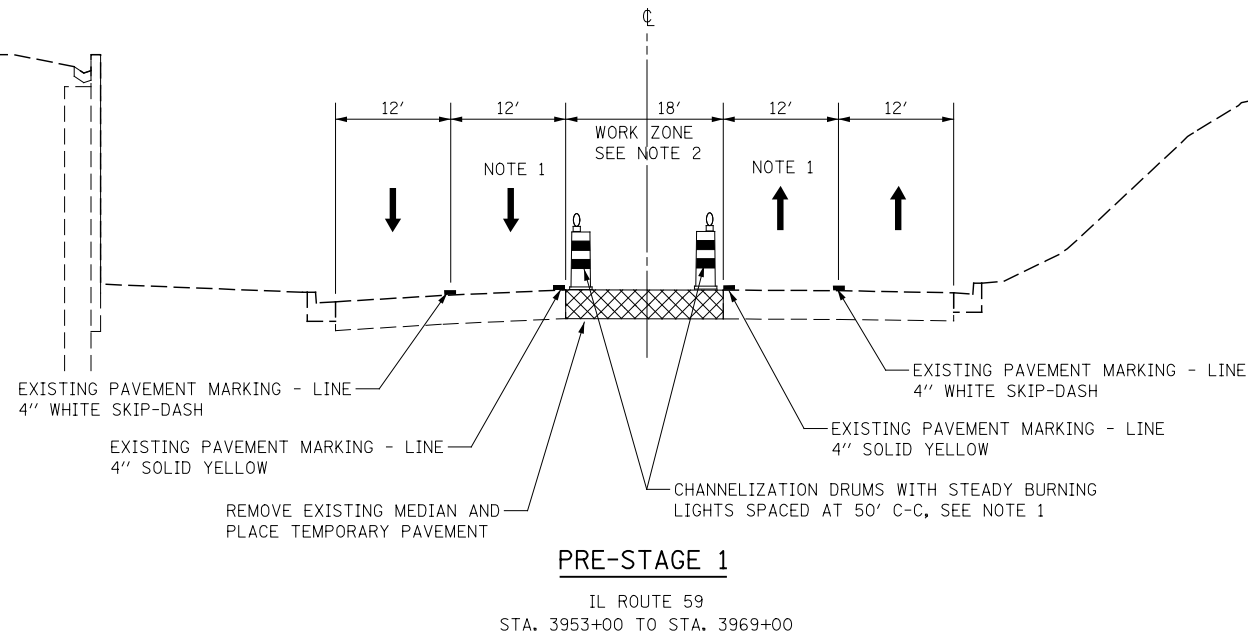
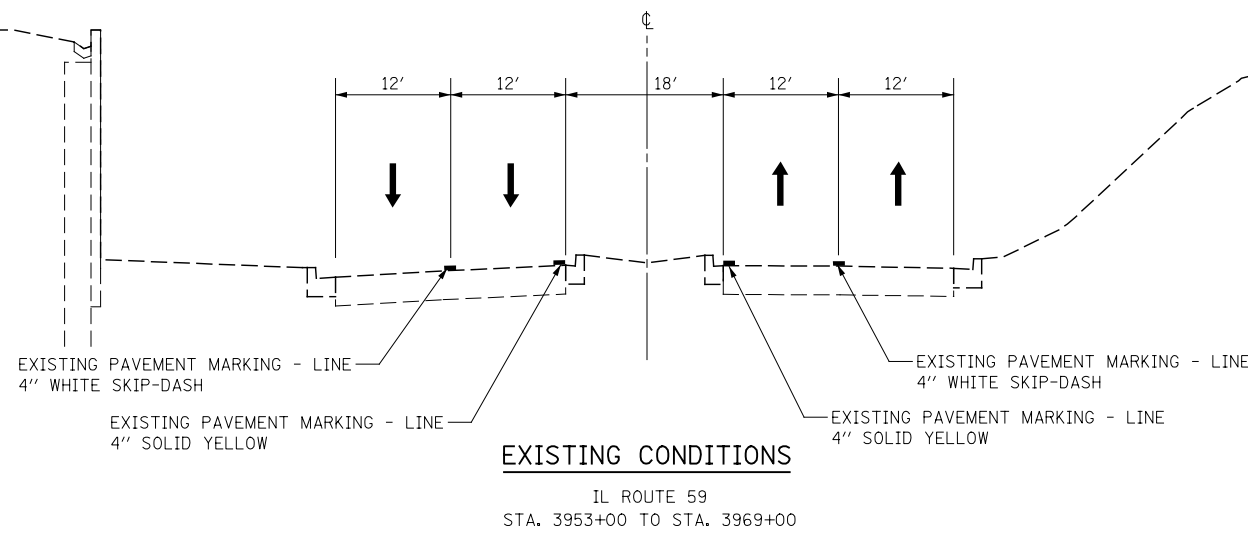
F.A.P. RTE.	SECTION	COUNTY	TOTAL SHEETS	SHEET NO.
338	(112 & 113) WRS-7	DUPAGE	1156	102
CONTRACT NO. 60R30				

SCALE: AS SHOWN | SHEET NO. 8 OF 195 SHEETS | STA. 3898+21 TO STA. 3953+00

ILLINOIS FED. AID PROJECT

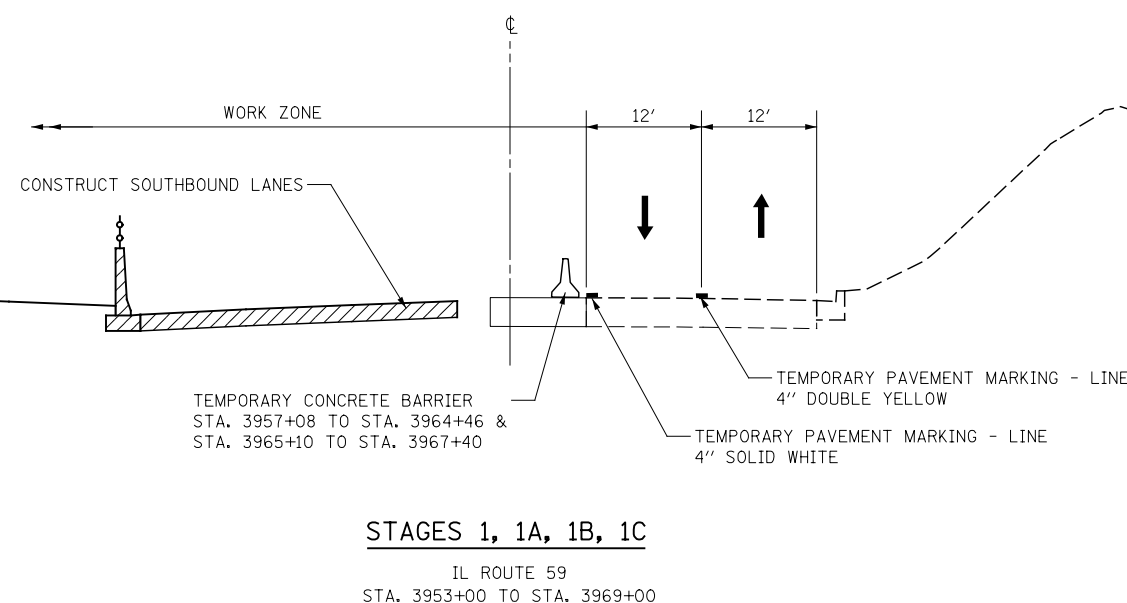


	DESIGNED <i>PJO</i>	REVISED -	STATE OF ILLINOIS DEPARTMENT OF TRANSPORTATION	IL ROUTE 59 MOT TYPICAL SECTIONS LA FOX AVENUE TO MERIDIAN LAKES DRIVE	F.A.P. RTE.	SECTION	COUNTY	TOTAL SHEETS	SHEET NO.	
	DRAWN <i>KES</i>	REVISED -			338	(112 & 113) WRS-7	DUPAGE	1156	103	
	CHECKED <i>JCM</i>	REVISED -			CONTRACT NO. 60R30					
	DATE <i>12/14/2012</i>	REVISED -			SCALE: AS SHOWN		SHEET NO. 9 OF 195 SHEETS		STA. 3898+21 TO STA. 3953+00	



NOTES

1. THE LEFT THROUGH LANE TO BE CLOSED IN ACCORDANCE WITH IDOT STANDARD 701601 DURING CONSTRUCTION WITHIN THE EXISTING MEDIAN. CHANNELIZATION DRUMS SHALL BE RELOCATED ALONG THE ADJACENT THROUGH LANE OPEN TO TRAFFIC. THIS WORK MUST BE DONE DURING OFF-PEAK PERIODS AS DETERMINED BY THE ENGINEER.
2. MEDIAN REMOVAL AND REPLACEMENT WORK WILL BE A SHORT-TERM MOVING WORK ZONE OPERATION. THE CONTRACTOR IS REQUIRED TO PLACE TEMPORARY PAVEMENT IN ALL LOCATIONS WHERE THE RAISED MEDIAN IS REMOVED BY THE END OF THE WORK DAY.

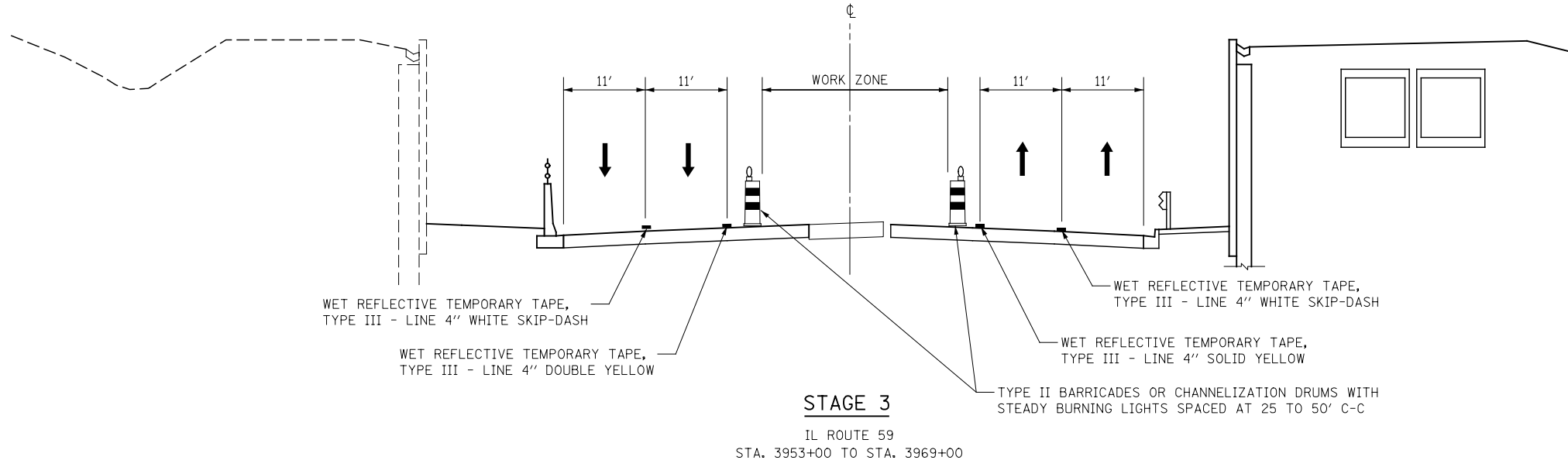
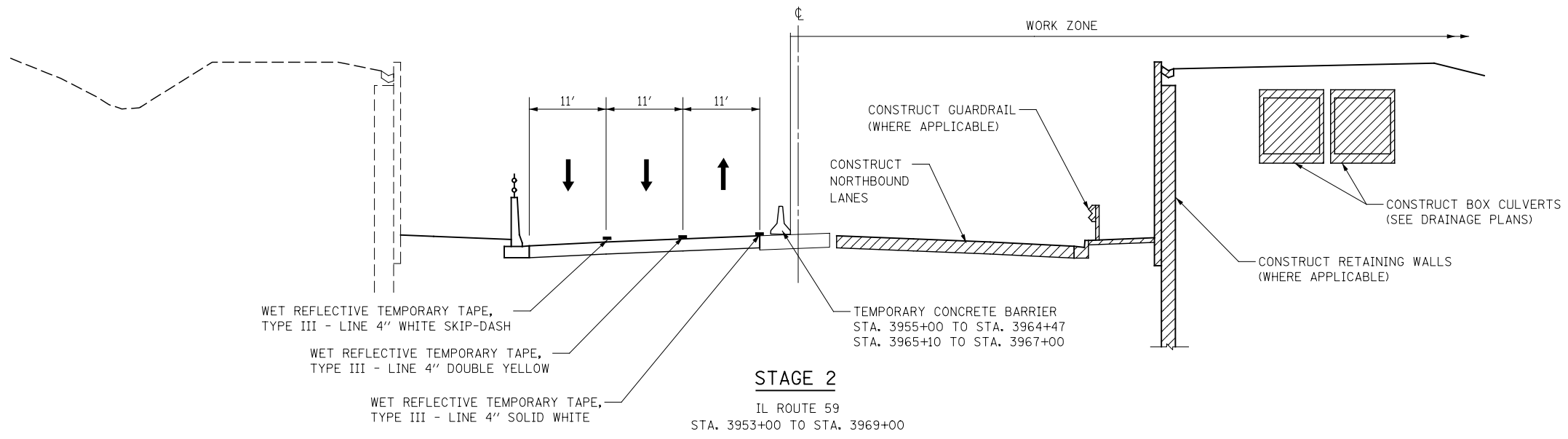
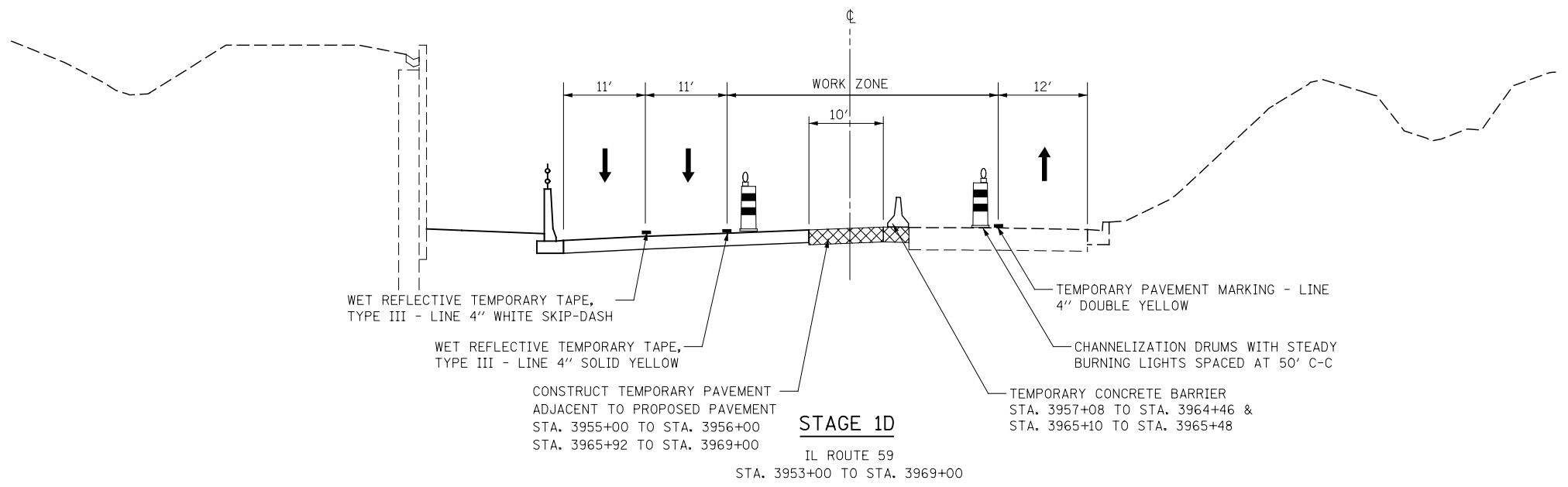


DESIGNED	PJO	REVISED	-
DRAWN	KES	REVISED	-
CHECKED	JCM	REVISED	-
DATE	12/14/2012	REVISED	-

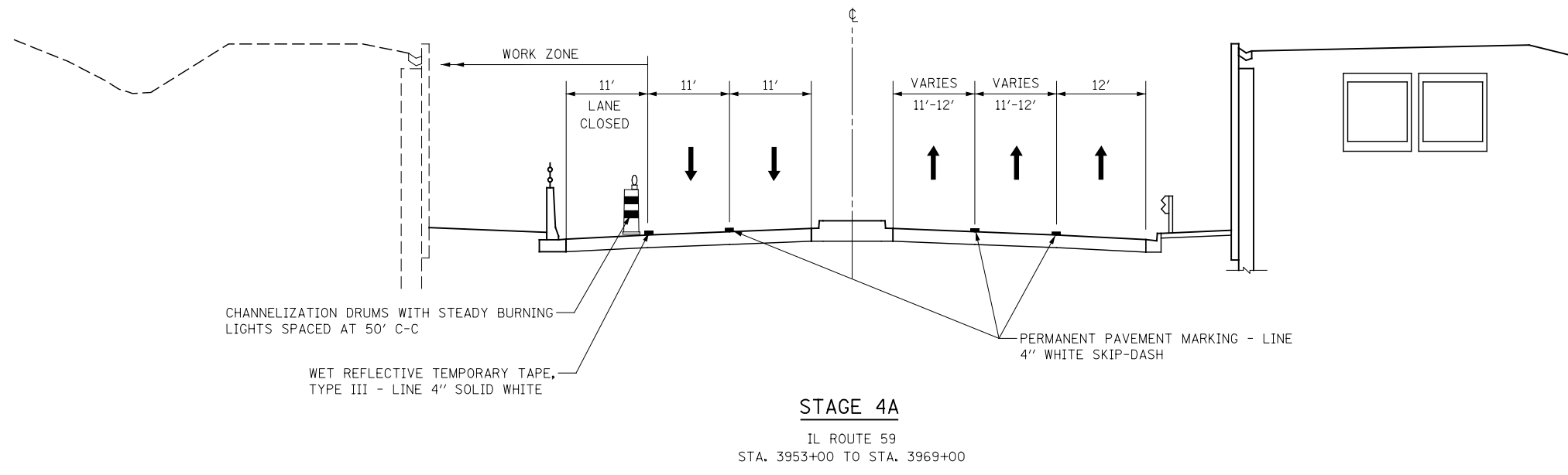
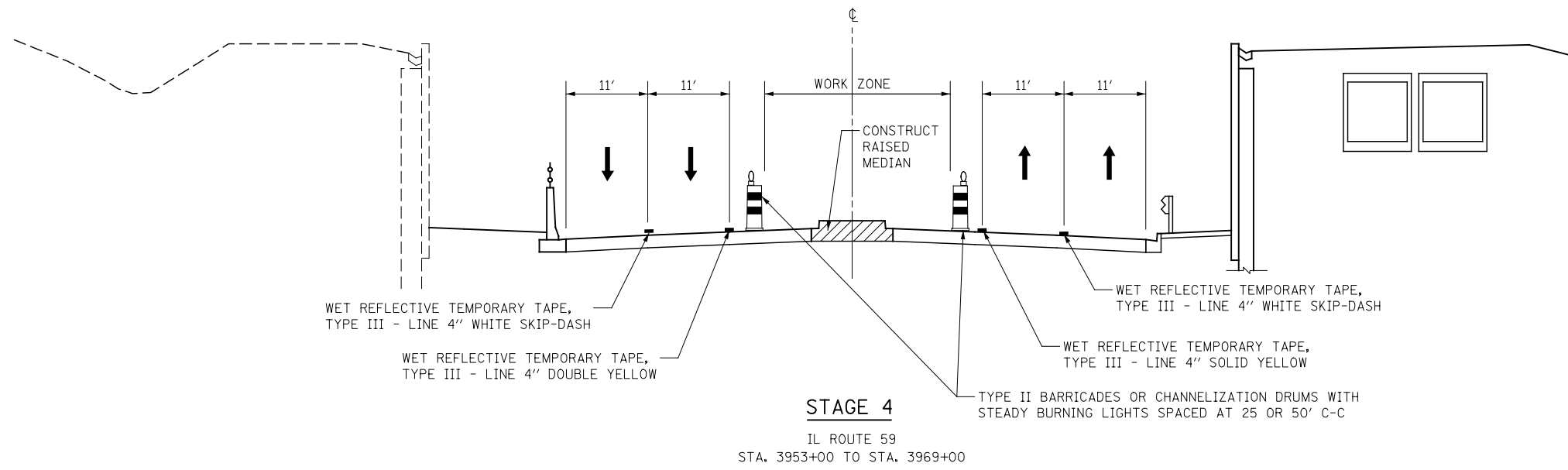
**STATE OF ILLINOIS
DEPARTMENT OF TRANSPORTATION**

**IL ROUTE 59 MOT TYPICAL SECTIONS
MERIDIAN LAKES DRIVE TO BNSF RAILROAD**
SCALE: AS SHOWN SHEET NO. 10 OF 195 SHEETS STA. 3953+00 TO STA. 3969+00

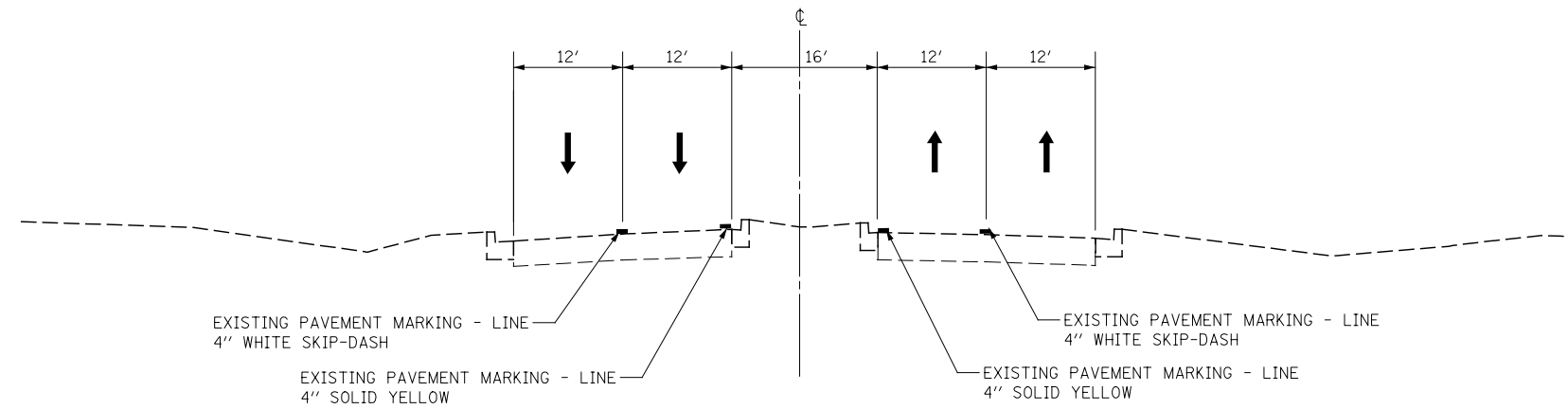
F.A.P. RTE.	SECTION	COUNTY	TOTAL SHEETS	SHEET NO.
338	(112 & 113) WRS-7	DUPAGE	1156	104
CONTRACT NO. 60R30				
ILLINOIS FED. AID PROJECT				



DESIGNED <i>PJO</i>	REVISED -	STATE OF ILLINOIS DEPARTMENT OF TRANSPORTATION	IL ROUTE 59 MOT TYPICAL SECTIONS MERIDIAN LAKES DRIVE TO BNSF RAILROAD		F.A.P. RTE.	SECTION	COUNTY	TOTAL SHEETS	SHEET NO.	
DRAWN <i>KES</i>	REVISED -		338	(112 & 113) WRS-7	DUPAGE	1156	105			
CHECKED <i>JCM</i>	REVISED -		CONTRACT NO. 60R30			ILLINOIS FED. AID PROJECT				
DATE <i>12/14/2012</i>	REVISED -		SCALE: AS SHOWN	SHEET NO. 11 OF 195 SHEETS	STA. 3953+00 TO STA. 3969+00					

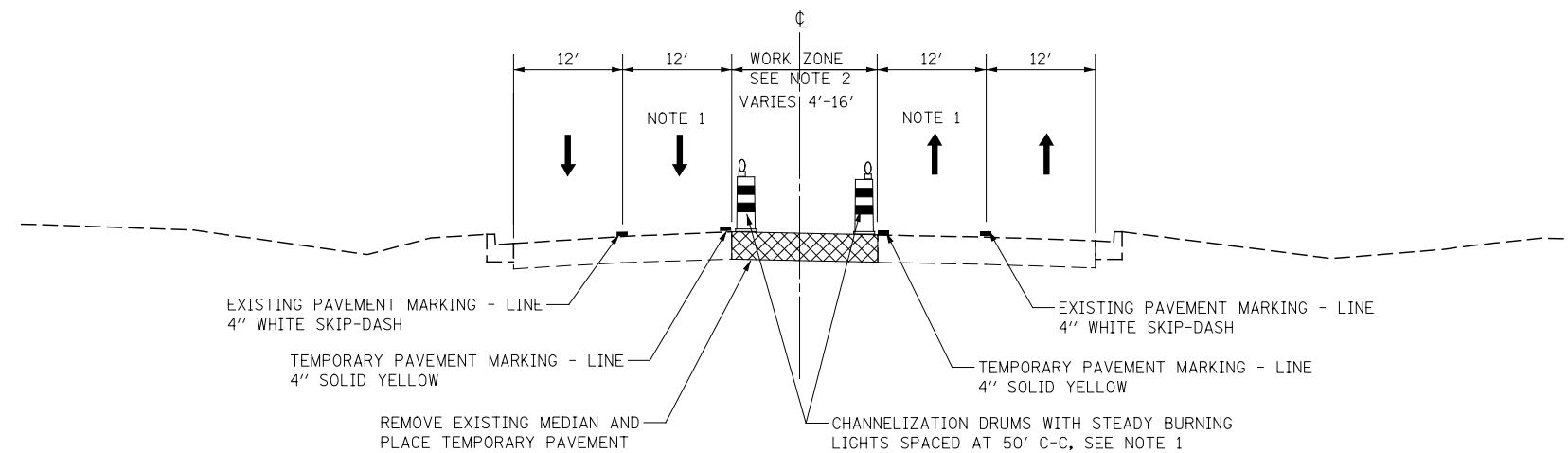


	DESIGNED <i>PJO</i>	REVISED -	STATE OF ILLINOIS DEPARTMENT OF TRANSPORTATION	IL ROUTE 59 MOT TYPICAL SECTIONS MERIDIAN LAKES DRIVE TO BNSF RAILROAD	F.A.P. RTE.	SECTION	COUNTY	TOTAL SHEETS	SHEET NO.	
	DRAWN <i>KES</i>	REVISED -			338	(112 & 113) WRS-7	DUPAGE	1156	106	
	CHECKED <i>JCM</i>	REVISED -			CONTRACT NO. 60R30					
	DATE <i>12/14/2012</i>	REVISED -			ILLINOIS FED. AID PROJECT					
				SCALE: AS SHOWN SHEET NO. 12 OF 195 SHEETS STA. 3953+00 TO STA. 3969+00						



EXISTING CONDITIONS

IL ROUTE 59
STA. 3969+00 TO STA. 3982+08

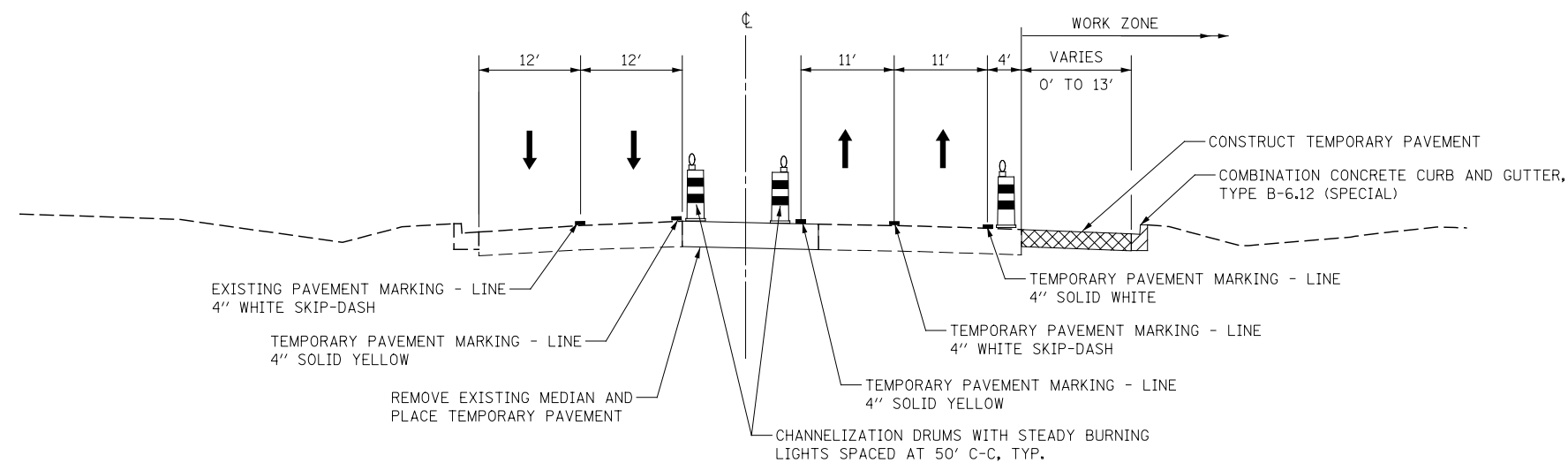


PRE-STAGE 1

IL ROUTE 59
STA. 3969+00 TO STA. 3982+08

NOTES

1. THE LEFT THROUGH LANE TO BE CLOSED IN ACCORDANCE WITH IDOT STANDARD 701601 DURING CONSTRUCTION WITHIN THE EXISTING MEDIAN. CHANNELIZATION DRUMS SHALL BE RELOCATED ALONG THE ADJACENT THROUGH LANE OPEN TO TRAFFIC. THIS WORK MUST BE DONE DURING OFF-PEAK PERIODS AS DETERMINED BY THE ENGINEER.
2. MEDIAN REMOVAL AND REPLACEMENT WORK WILL BE A SHORT-TERM MOVING WORK ZONE OPERATION. THE CONTRACTOR IS REQUIRED TO PLACE TEMPORARY PAVEMENT IN ALL LOCATIONS WHERE THE RAISED MEDIAN IS REMOVED BY THE END OF THE WORK DAY.



PRE-STAGE 1A

IL ROUTE 59
STA. 3969+00 TO STA. 3982+08

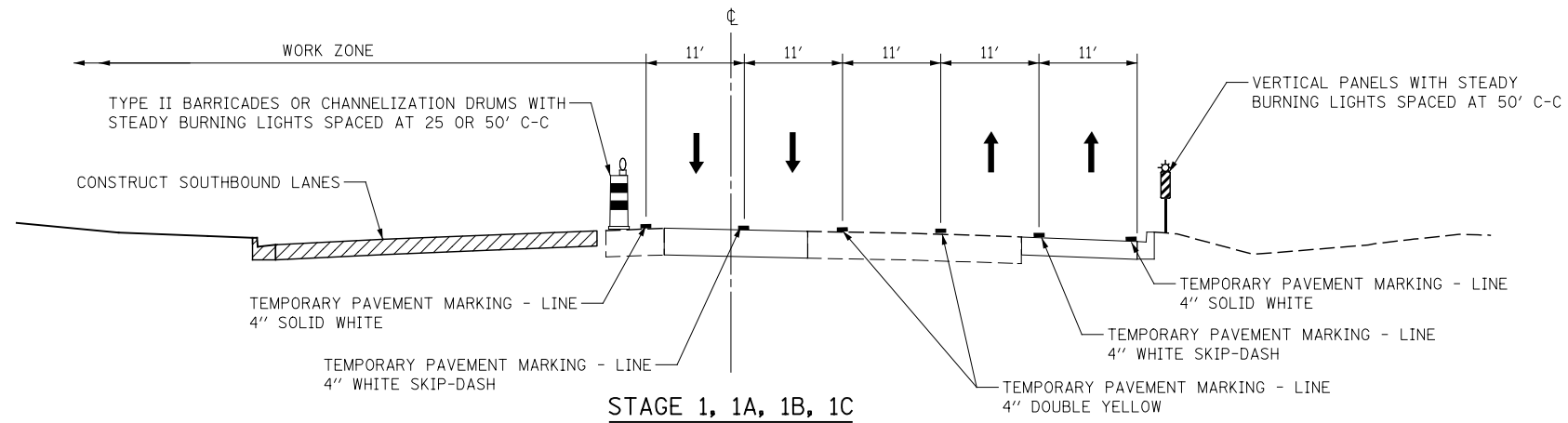
DESIGNED	PJO	REVISED	-
DRAWN	KES	REVISED	-
CHECKED	JCM	REVISED	-
DATE	12/14/2012	REVISED	-

**STATE OF ILLINOIS
DEPARTMENT OF TRANSPORTATION**

**IL ROUTE 59 MOT TYPICAL SECTIONS
BNSF RAILROAD TO NORTH AURORA ROAD**

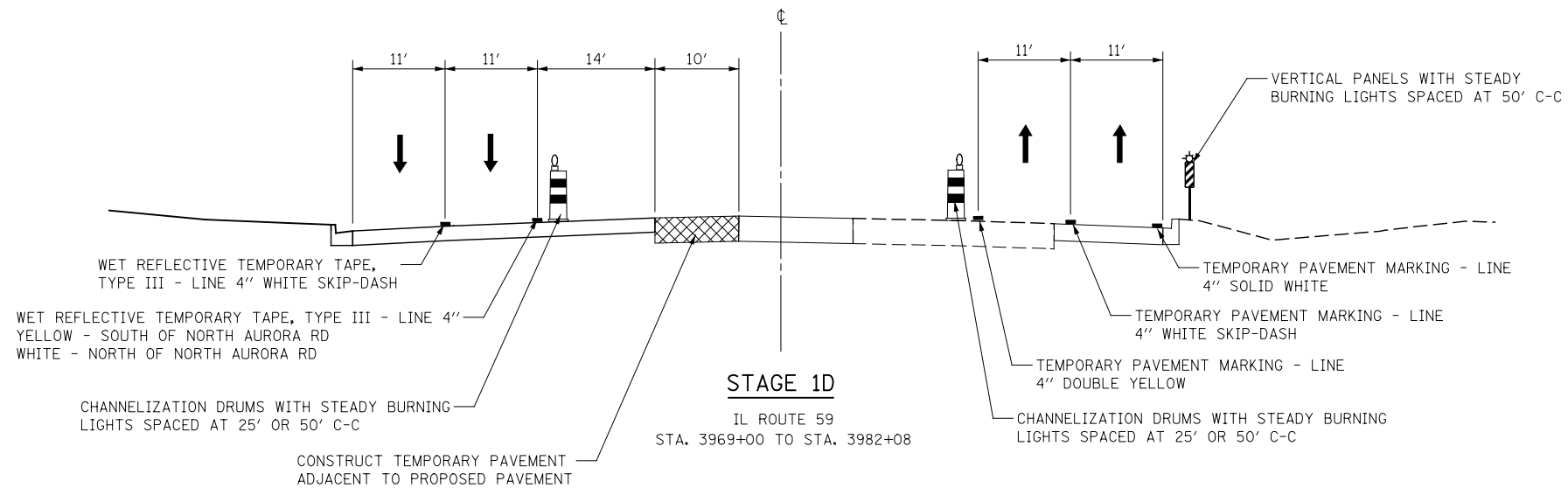
F.A.P. RTE.	SECTION	COUNTY	TOTAL SHEETS	SHEET NO.
338	(112 & 113) WRS-7	DUPAGE	1156	107
CONTRACT NO. 60R30				
ILLINOIS FED. AID PROJECT				

SCALE: AS SHOWN | SHEET NO. 13 OF 195 SHEETS | STA. 3969+00 TO STA. 3982+08



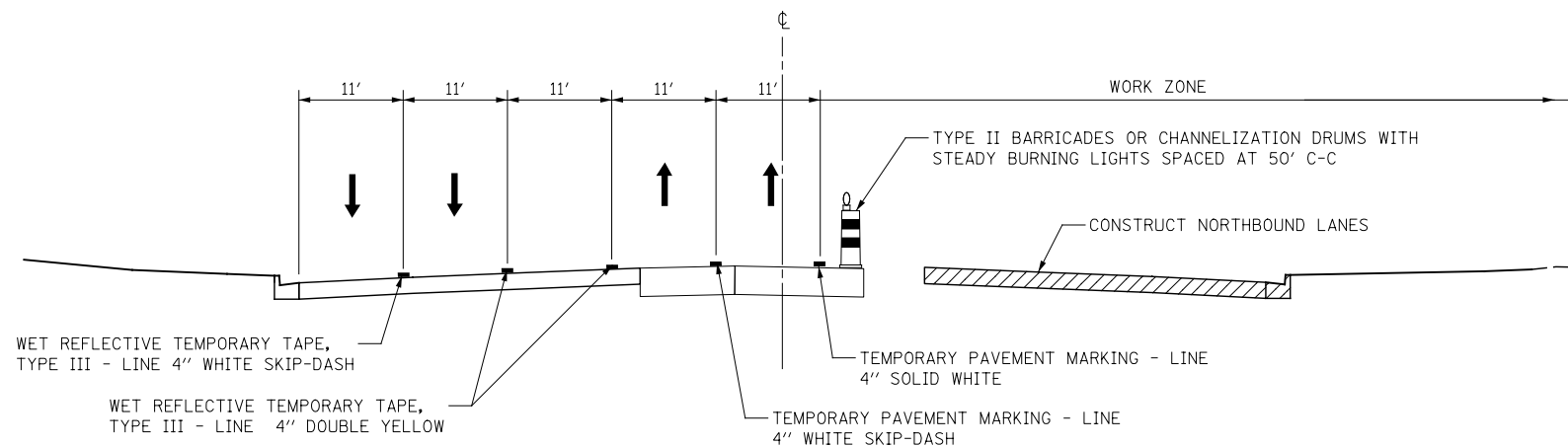
STAGE 1, 1A, 1B, 1C

IL ROUTE 59
STA. 3969+00 TO STA. 3982+08



STAGE 1D

IL ROUTE 59
STA. 3969+00 TO STA. 3982+08



STAGE 2

IL ROUTE 59
STA. 3969+00 TO STA. 3982+08

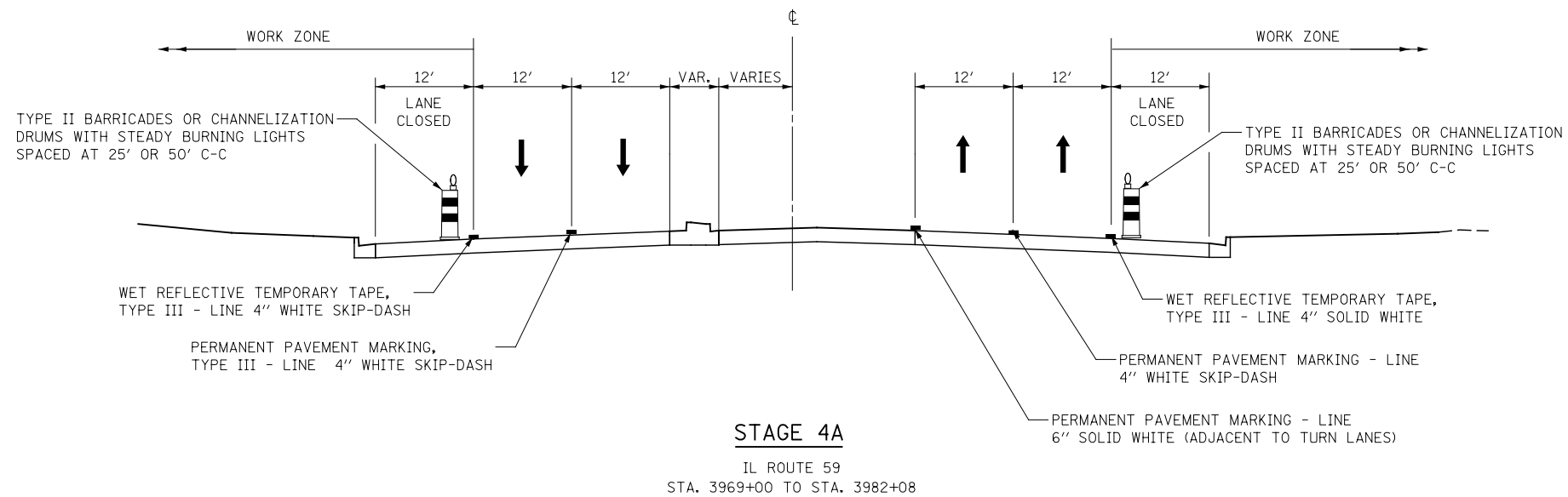
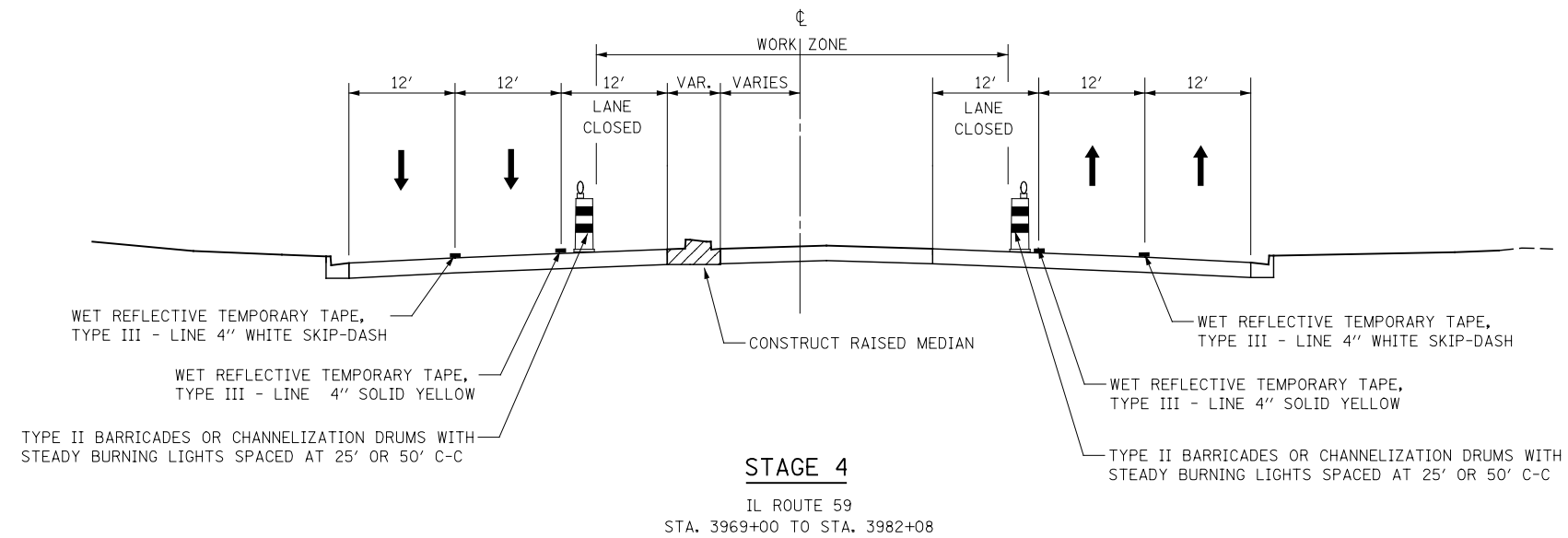
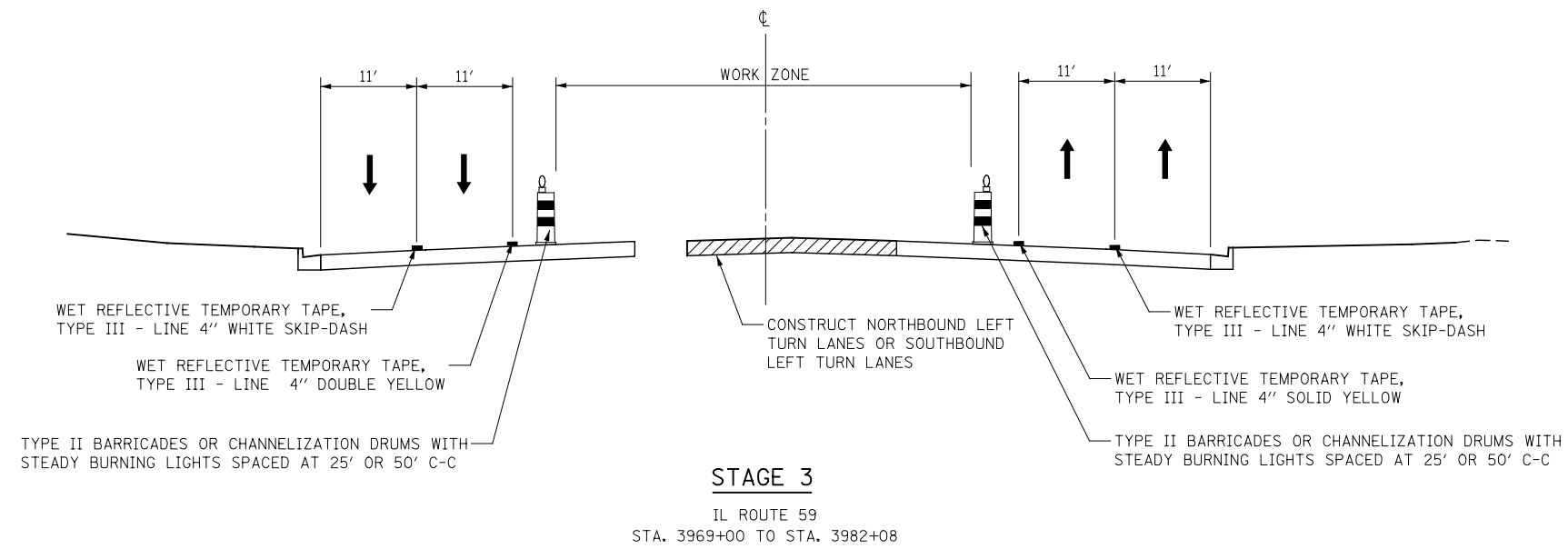
DESIGNED	PJO	REVISED	-
DRAWN	KES	REVISED	-
CHECKED	JCM	REVISED	-
DATE	12/14/2012	REVISED	-

**STATE OF ILLINOIS
DEPARTMENT OF TRANSPORTATION**

**IL ROUTE 59 MOT TYPICAL SECTIONS
BNSF RAILROAD TO NORTH AURORA ROAD**

SCALE: AS SHOWN | SHEET NO. 14 OF 195 SHEETS | STA. 3969+00 TO STA. 3982+08

F.A.P. RTE.	SECTION	COUNTY	TOTAL SHEETS	SHEET NO.
338	(112 & 113) WRS-7	DUPAGE	1156	108
CONTRACT NO. 60R30				
ILLINOIS FED. AID PROJECT				



DESIGNED *PJO*
DRAWN *KES*
CHECKED *JCM*
DATE *12/14/2012*

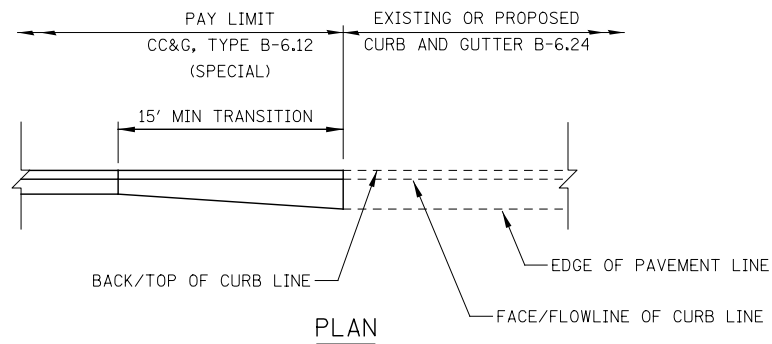
REVISED -
REVISED -
REVISED -
REVISED -

**STATE OF ILLINOIS
DEPARTMENT OF TRANSPORTATION**

**IL ROUTE 59 MOT TYPICAL SECTIONS
BNSF RAILROAD TO NORTH AURORA ROAD**

SCALE: AS SHOWN | SHEET NO. 15 OF 195 SHEETS | STA. 3969+00 TO STA. 3982+08

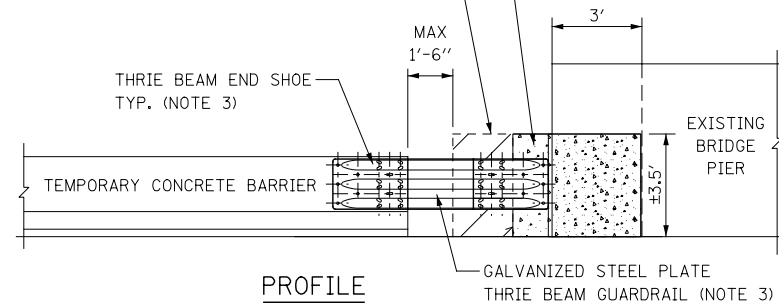
F.A.P. RTE.	SECTION	COUNTY	TOTAL SHEETS	SHEET NO.
338	(112 & 113) WRS-7	DUPAGE	1156	109
CONTRACT NO. 60R30				
ILLINOIS FED. AID PROJECT				



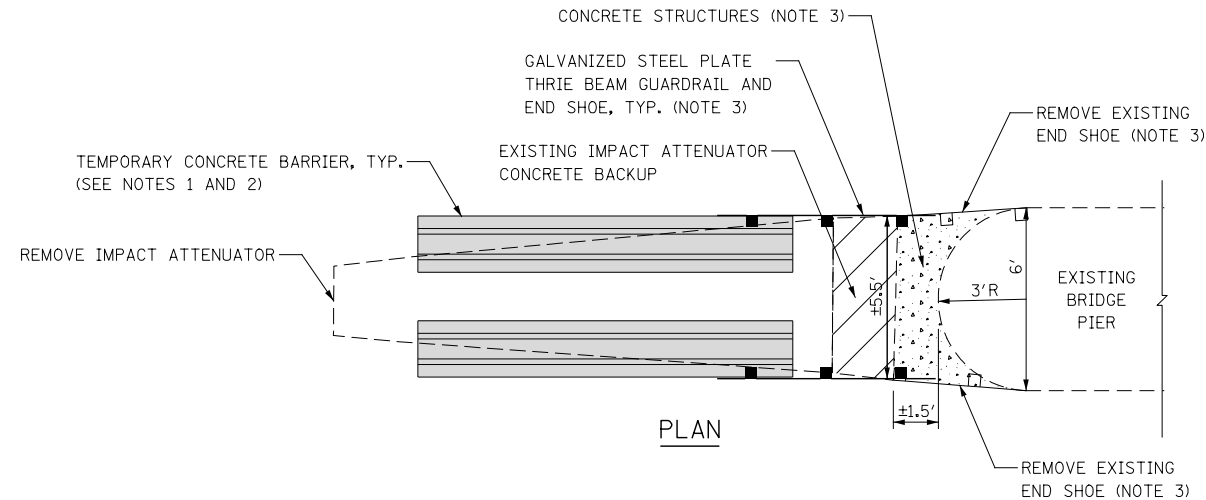
TEMPORARY CURB AND GUTTER TRANSITION DETAIL

FILL VOID BETWEEN EXISTING BRIDGE PIER AND EXISTING IMPACT ATTENUATOR CONCRETE BACKUP WITH CONCRETE STRUCTURES (SEE NOTE 3)

EXISTING IMPACT ATTENUATOR CONCRETE BACKUP TO REMAIN UNTIL TEMPORARY BARRIER WALL IS REMOVED (SEE NOTE 4)



PROFILE

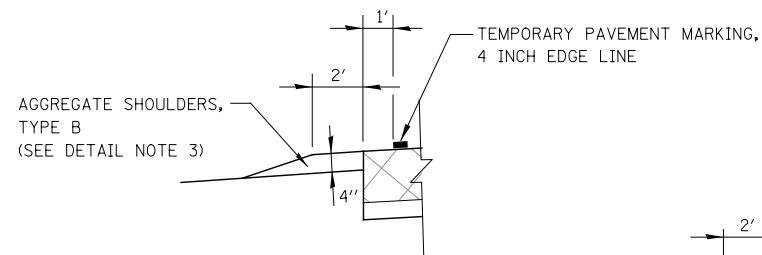


PLAN

NOTES

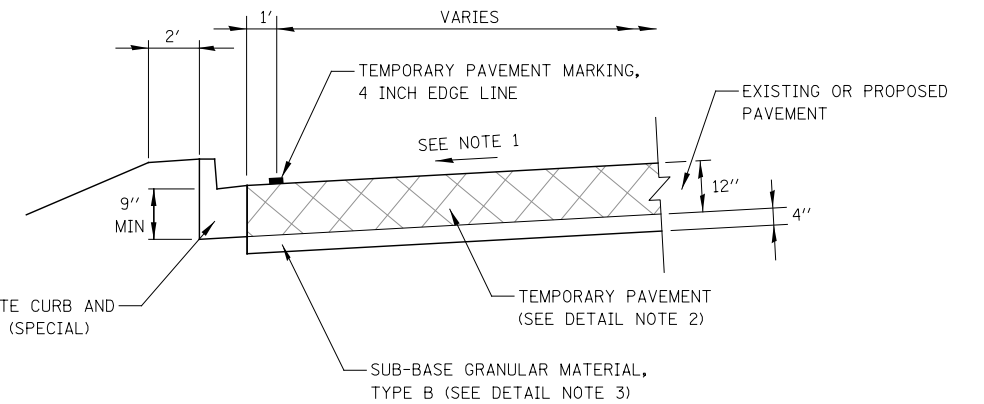
1. THE TEMPORARY CONCRETE BARRIER SHALL BE INSTALLED SUCH THAT IT IS FLUSH WITH THE EXISTING BRIDGE PIER ON THE APPROACH END AND STAGGERED ON THE END TO AVOID BLUNT END CONDITIONS.
2. THIS DETAIL APPLIES DURING STAGE CONSTRUCTION WHEN TEMPORARY CONCRETE BARRIER WALL ABUTS THE EXISTING BRIDGE PIER AT THE BNSF RAILROAD UNDERPASS.
3. THIS WORK SHALL BE CONSIDERED INCLUDED IN THE COST FOR TEMPORARY CONCRETE BARRIER AND RELOCATE TEMPORARY CONCRETE BARRIER AND WILL NOT BE PAID FOR SEPERATELY EXCEPT FOR CONCRETE STRUCTURES WHICH WILL BE MEASURED FOR PAYMENT.
4. REMOVAL OF THE EXISTING IMPACT ATTENUATOR CONCRETE BACKUP AFTER TEMPORARY CONCRETE BARRIER IS REMOVED WILL BE CONSIDERED INCLUDED IN THE COST FOR IMPACT ATTENUATOR REMOVAL AND WILL NOT BE PAID FOR SEPERATELY.

TEMPORARY CONCRETE BARRIER WALL CONNECTION TO EXISTING BRIDGE PIER DETAIL



LOCATIONS WITHOUT CONCRETE CURB AND GUTTER

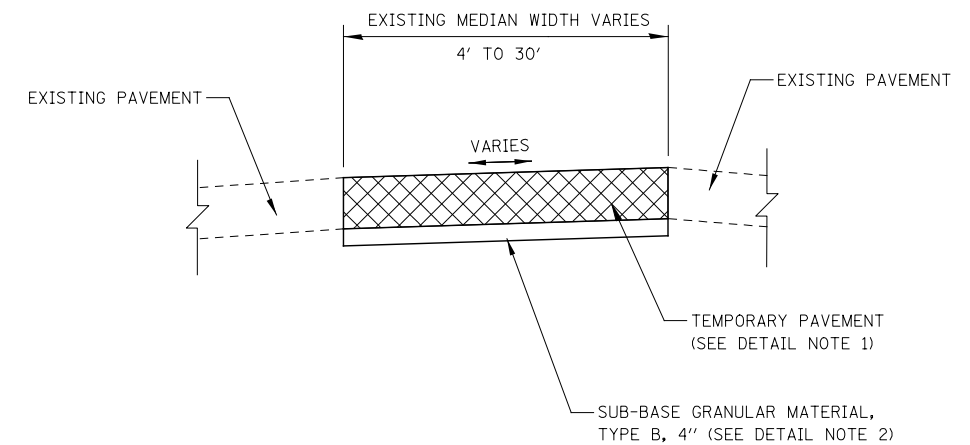
COMBINATION CONCRETE CURB AND GUTTER, TYPE B-6.12 (SPECIAL) (SEE NOTE 4)



NOTES

1. CROSS SLOPE OF TEMPORARY PAVEMENT SHALL MATCH THE CROSS SLOPE OF THE ADJACENT EXISTING OR PROPOSED PAVEMENT, UNLESS OTHERWISE DIRECTED BY THE ENGINEER.
2. THE TEMPORARY PAVEMENT SHALL BE CONSTRUCTED OF EITHER HOT-MIX ASPHALT OR CLASS PV CONCRETE. SEE PAVEMENT MATERIALS MIX CHART ON GENERAL NOTES PAGE FOR MATERIAL REQUIREMENTS.
3. SUB-BASE GRANULAR MATERIAL, TYPE B 4" AND AGGREGATE SHOULDERS, TYPE B 4" SHALL BE PAID FOR SEPERATELY.
4. THE COMBINATION CONCRETE CURB AND GUTTER TYPE B-6.12 (SPECIAL) SHALL BE A MINIMUM OF 9 INCHES AND PAID FOR SEPERATELY.

TEMPORARY PAVEMENT DETAIL



NOTES

1. THE TEMPORARY PAVEMENT SHALL BE CONSTRUCTED OF EITHER HOT-MIX ASPHALT OR CLASS PV CONCRETE. SEE PAVEMENT MATERIALS MIX CHART ON GENERAL NOTES PAGE FOR MATERIAL REQUIREMENTS.
2. SUB-BASE GRANULAR MATERIAL, TYPE B 4" SHALL BE PAID FOR SEPERATELY.

EXISTING MEDIAN TEMPORARY PAVEMENT DETAIL

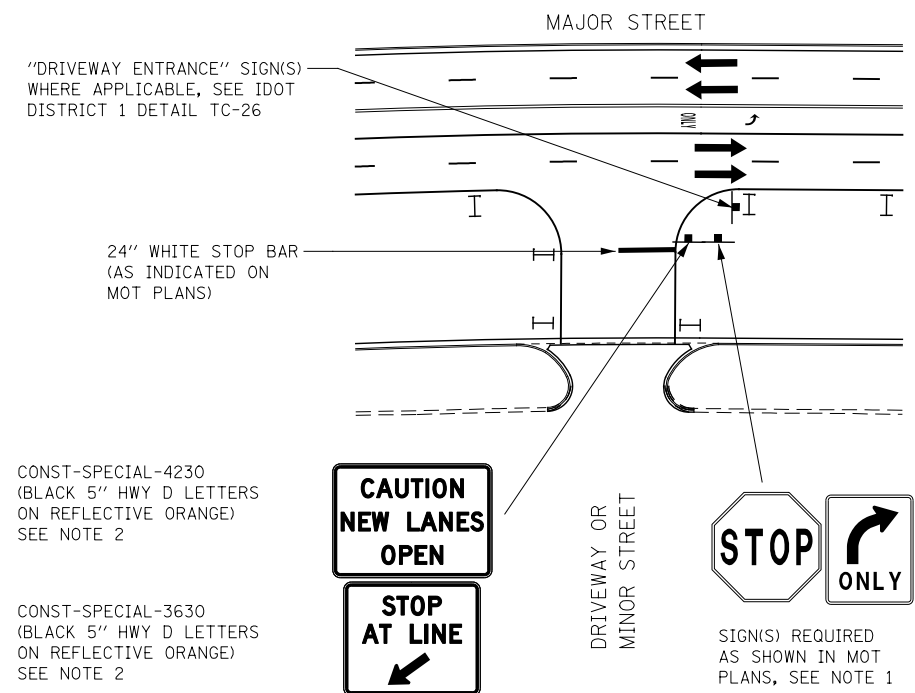
DESIGNED	PJO	REVISED	-
DRAWN	KES	REVISED	-
CHECKED	JCM	REVISED	-
DATE	12/14/2012	REVISED	-

STATE OF ILLINOIS
DEPARTMENT OF TRANSPORTATION

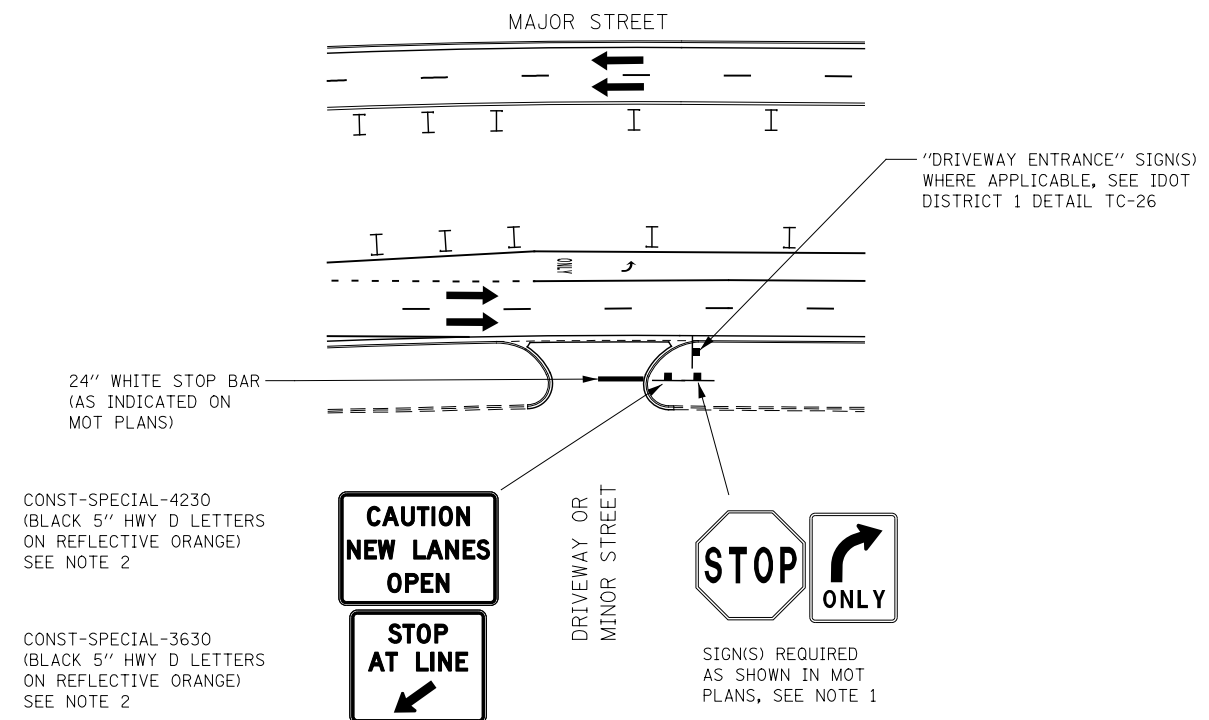
MAINTENANCE OF TRAFFIC DETAILS
ILLINOIS ROUTE 59

SCALE: NONE SHEET NO. 16 OF 195 SHEETS STA. TO STA.

F.A.P. RTE.	SECTION	COUNTY	TOTAL SHEETS	SHEET NO.
338	(112 & 113) WRS-7	DUPAGE	1156	110
CONTRACT NO. 60R30				
ILLINOIS FED. AID PROJECT				



NEW TRAFFIC LANES OPEN OFFSET FROM EDGE OF PAVEMENT

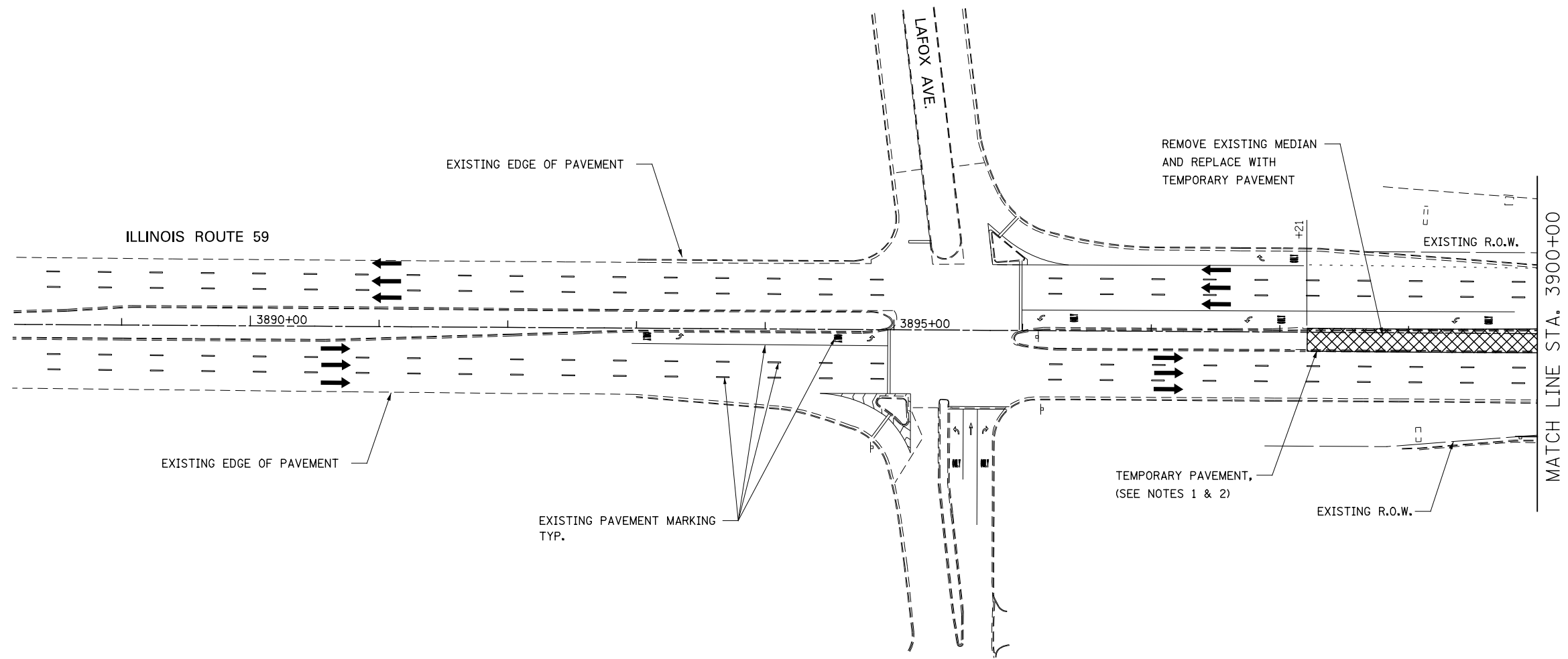


NEW TRAFFIC LANES OPEN ADJACENT TO EDGE OF PAVEMENT

TEMPORARY INFORMATION SIGNING AT DRIVEWAYS/SIDE ROADS DETAIL

1. SIGNS SHOWN ON THE MOT PLANS SHALL BE INSTALLED TO THE RIGHT OF THE TEMPORARY INFORMATION SIGNAGE. THE MOT SIGNS ARE INCLUDED IN THE COST FOR TRAFFIC CONTROL AND PROTECTION (SPECIAL).
2. CONST-SPECIAL SIGNS TO BE MEASURED AND PAID FOR SEPARATELY UNDER TEMPORARY INFORMATION SIGNING. THESE SIGNS WILL NOT BE REMEASURED FOR PAYMENT IN SUBSEQUENT STAGES. THE RELOCATION OF THESE SIGNS SHALL BE INCLUDED IN THE COST FOR TEMPORARY INFORMATION SIGNING.

DESIGNED	PJO	REVISED	-	STATE OF ILLINOIS DEPARTMENT OF TRANSPORTATION	MAINTENANCE OF TRAFFIC DETAILS ILLINOIS ROUTE 59			F.A.P. RTE.	SECTION	COUNTY	TOTAL SHEETS	SHEET NO.
DRAWN	KES	REVISED	-					338	(112 & 113) WRS-7	DUPAGE	1156	111
CHECKED	JCM	REVISED	-		CONTRACT NO. 60R30			ILLINOIS FED. AID PROJECT				
DATE	12/14/2012	REVISED	-		SCALE: NONE	SHEET NO. 17 OF 195 SHEETS	STA.	TO STA.				



LEGEND



TEMPORARY PAVEMENT CONSTRUCTED THIS STAGE



DIRECTION OF TRAFFIC

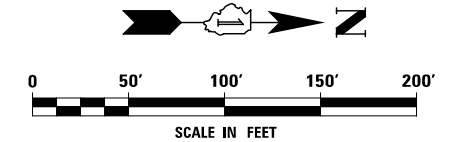
FOR TEMPORARY PAVEMENT CONSTRUCTION
USE HIGHWAY STANDARDS NO. 701601 & 701701

FOR STORM SEWER AND WATER MAIN CONSTRUCTION
USE HIGHWAY STANDARDS NO. 701101 & 701106

ROAD CONSTRUCTION AHEAD SIGNAGE [W20-1(0)] SHALL
BE IN ACCORDANCE WITH IDOT DISTRICT 1 DETAIL TC-10

NOTES

- EXISTING LANE CONFIGURATIONS ARE TO REMAIN IN OPERATION DURING THIS STAGE OF CONSTRUCTION.
- SEE TEMPORARY PAVEMENT DETAIL ON MAINTENANCE OF TRAFFIC DETAILS SHEET.



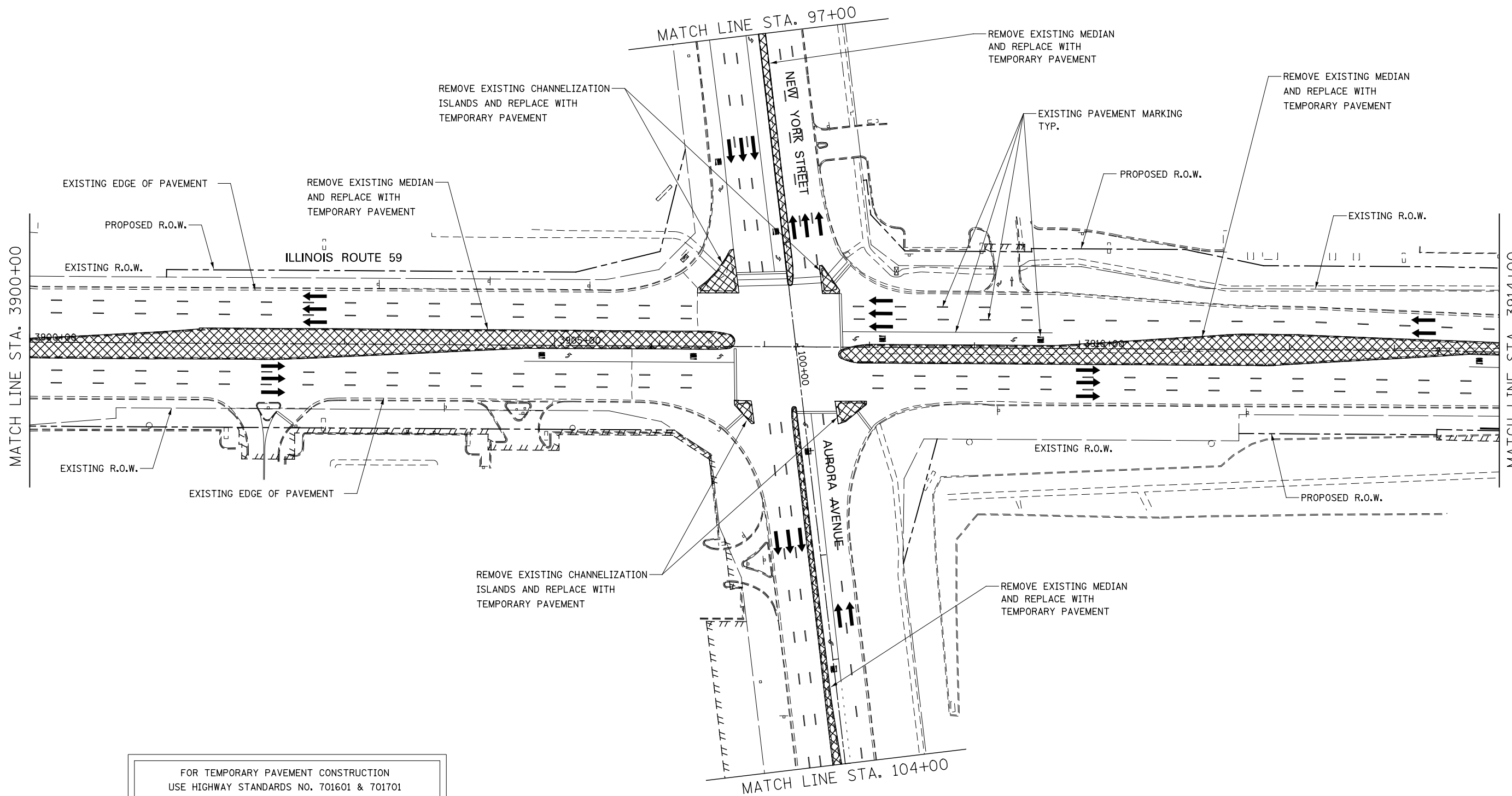
DESIGNED	PJO	REVISED	-
DRAWN	KES	REVISED	-
CHECKED	JCM	REVISED	-
DATE	12/14/2012	REVISED	-

**STATE OF ILLINOIS
DEPARTMENT OF TRANSPORTATION**

**MAINTENANCE OF TRAFFIC - PRE-STAGE 1
ILLINOIS ROUTE 59**

SCALE: AS SHOWN | SHEET NO. 18 OF 195 SHEETS | STA. 3887+00 TO STA. 3900+00

F.A.P. RTE.	SECTION	COUNTY	TOTAL SHEETS	SHEET NO.
338	(112 & 113) WRS-7	DUPAGE	1156	112
CONTRACT NO. 60R30			ILLINOIS FED. AID PROJECT	



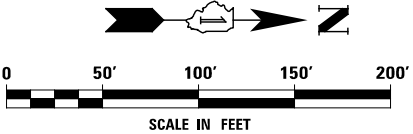
FOR TEMPORARY PAVEMENT CONSTRUCTION
 USE HIGHWAY STANDARDS NO. 701601 & 701701

FOR STORM SEWER AND WATER MAIN CONSTRUCTION
 USE HIGHWAY STANDARDS NO. 701101 & 701106

ROAD CONSTRUCTION AHEAD SIGNAGE [W20-1(O)] SHALL
 BE IN ACCORDANCE WITH IDOT DISTRICT 1 DETAIL TC-10

NOTES

- EXISTING LANE CONFIGURATIONS ARE TO REMAIN IN OPERATION DURING THIS STAGE OF CONSTRUCTION.
- SEE TEMPORARY PAVEMENT DETAIL ON MAINTENANCE OF TRAFFIC DETAILS SHEET.



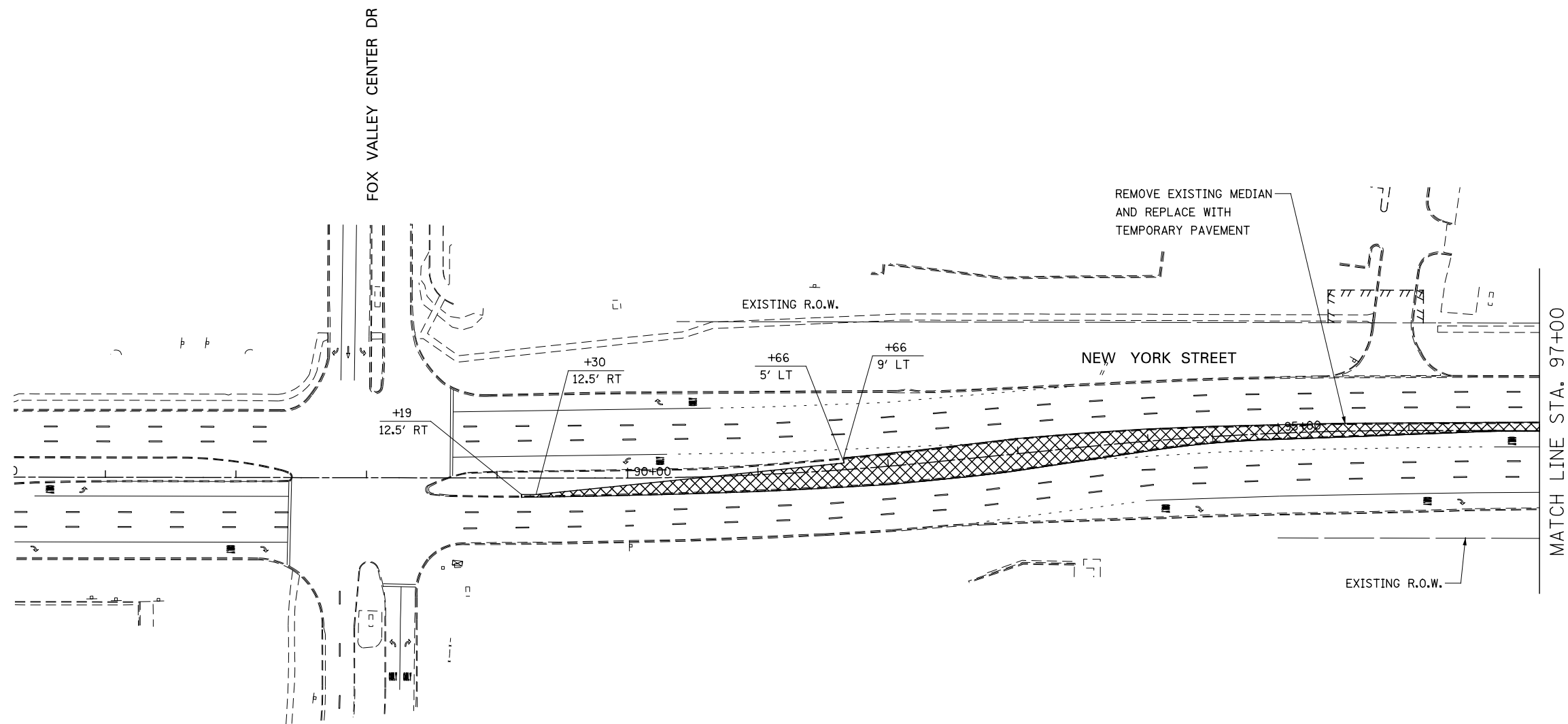
DESIGNED	PJO	REVISED	-
DRAWN	KES	REVISED	-
CHECKED	JCM	REVISED	-
DATE	12/14/2012	REVISED	-

**STATE OF ILLINOIS
 DEPARTMENT OF TRANSPORTATION**

**MAINTENANCE OF TRAFFIC - PRE-STAGE 1
 ILLINOIS ROUTE 59**

SCALE: AS SHOWN | SHEET NO. 19 OF 195 SHEETS | STA. 3900+00 TO STA. 3914+00

F.A.P. RTE.	SECTION	COUNTY	TOTAL SHEETS	SHEET NO.
338	(112 & 113) WRS-7	DUPAGE	1156	113
				CONTRACT NO. 60R30
ILLINOIS FED. AID PROJECT				



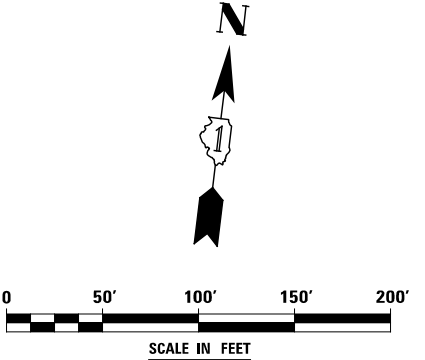
FOR TEMPORARY PAVEMENT CONSTRUCTION
 USE HIGHWAY STANDARDS NO. 701601 & 701701

FOR STORM SEWER AND WATER MAIN CONSTRUCTION
 USE HIGHWAY STANDARDS NO. 701101 & 701106

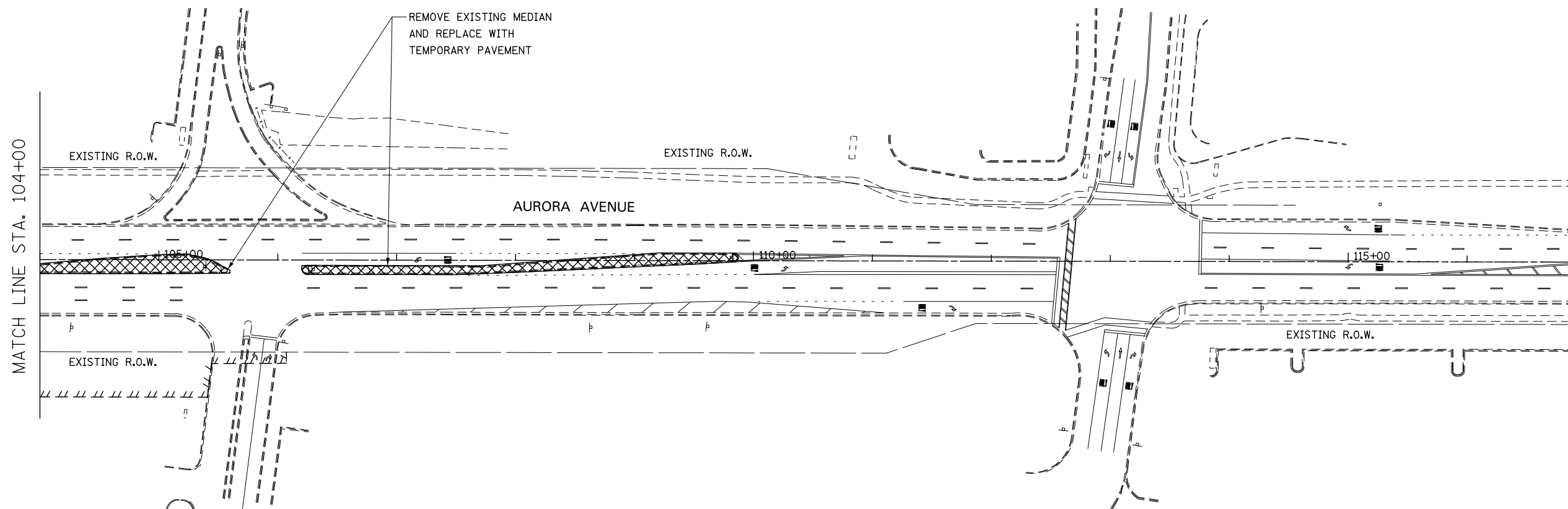
ROAD CONSTRUCTION AHEAD SIGNAGE [W20-1(0)] SHALL
 BE IN ACCORDANCE WITH IDOT DISTRICT 1 DETAIL TC-10

NOTES

- EXISTING LANE CONFIGURATIONS ARE TO REMAIN IN OPERATION DURING THIS STAGE OF CONSTRUCTION.
- SEE TEMPORARY PAVEMENT DETAIL ON MAINTENANCE OF TRAFFIC DETAILS SHEET.



DESIGNED <i>PJO</i>	REVISED -	STATE OF ILLINOIS DEPARTMENT OF TRANSPORTATION	MAINTENANCE OF TRAFFIC - PRE-STAGE 1 NEW YORK STREET		F.A.P. RTE.	SECTION	COUNTY	TOTAL SHEETS	SHEET NO.		
DRAWN <i>KES</i>	REVISED -		SCALE: AS SHOWN	SHEET NO. 25 OF 195 SHEETS	STA. 87+00	TO STA. 97+00	338	(112 & 113) WRS-7	DUPAGE	1156	114
CHECKED <i>JCM</i>	REVISED -		CONTRACT NO. 60R30								
DATE <i>12/14/2012</i>	REVISED -		ILLINOIS FED. AID PROJECT								



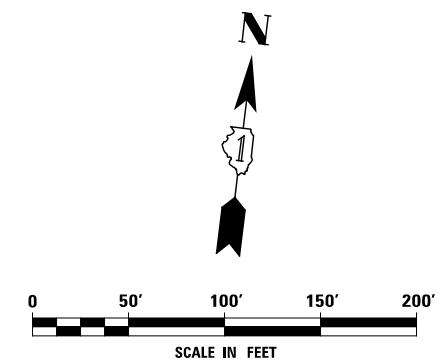
FOR TEMPORARY PAVEMENT CONSTRUCTION
 USE HIGHWAY STANDARDS NO. 701601 & 701701

FOR STORM SEWER AND WATER MAIN CONSTRUCTION
 USE HIGHWAY STANDARDS NO. 701101 & 701106

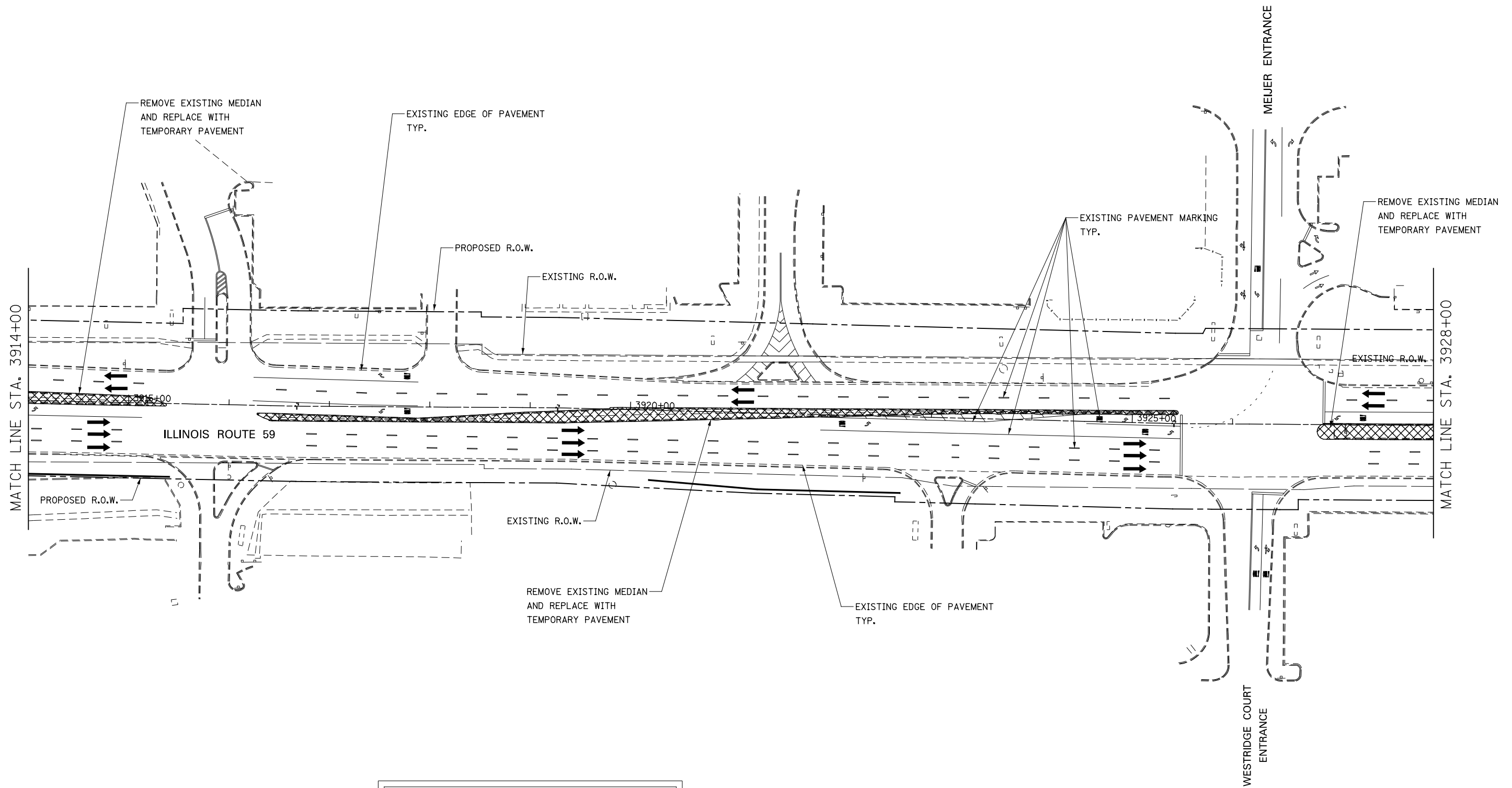
ROAD CONSTRUCTION AHEAD SIGNAGE [W20-1(0)] SHALL
 BE IN ACCORDANCE WITH IDOT DISTRICT 1 DETAIL TC-10

NOTES

- EXISTING LANE CONFIGURATIONS ARE TO REMAIN IN OPERATION DURING THIS STAGE OF CONSTRUCTION.
- SEE TEMPORARY PAVEMENT DETAIL ON MAINTENANCE OF TRAFFIC DETAILS SHEET.



	DESIGNED	PJO	REVISED	-	STATE OF ILLINOIS DEPARTMENT OF TRANSPORTATION	MAINTENANCE OF TRAFFIC - PRE-STAGE 1 AURORA AVENUE		F.A.P. RTE.	SECTION	COUNTY	TOTAL SHEETS	SHEET NO.		
	DRAWN	KES	REVISED	-		SCALE: AS SHOWN	SHEET NO. 26 OF 195 SHEETS	STA. 104+00	TO STA. 116+00	338	(112 & 113) WRS-7	DUPAGE	1156	115
	CHECKED	JCM	REVISED	-		CONTRACT NO. 60R30								
	DATE	12/14/2012	REVISED	-		ILLINOIS FED. AID PROJECT								



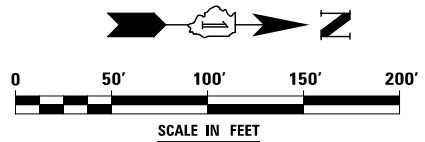
FOR TEMPORARY PAVEMENT CONSTRUCTION
 USE HIGHWAY STANDARDS NO. 701601 & 701701

FOR STORM SEWER AND WATER MAIN CONSTRUCTION
 USE HIGHWAY STANDARDS NO. 701101 & 701106

ROAD CONSTRUCTION AHEAD SIGNAGE [W20-1(O)] SHALL
 BE IN ACCORDANCE WITH IDOT DISTRICT 1 DETAIL TC-10

NOTES

- EXISTING LANE CONFIGURATIONS ARE TO REMAIN IN OPERATION DURING THIS STAGE OF CONSTRUCTION.
- SEE TEMPORARY PAVEMENT DETAIL ON MAINTENANCE OF TRAFFIC DETAILS SHEET.



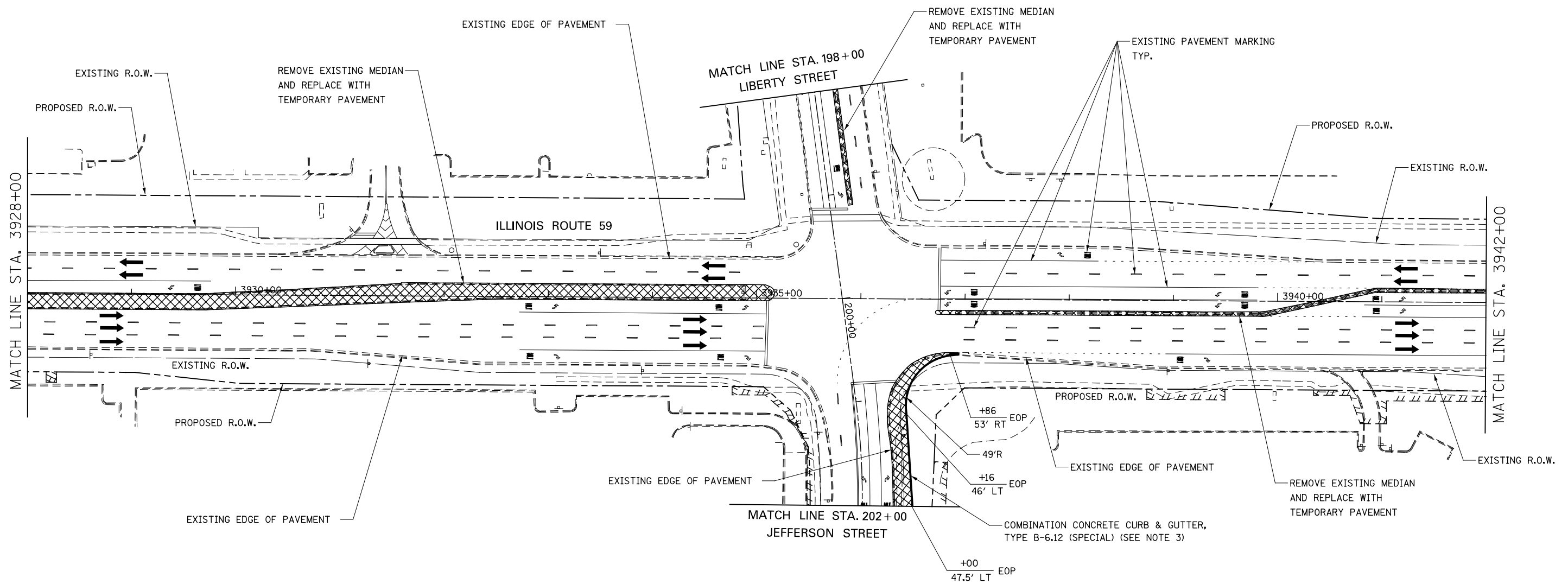
DESIGNED	PJO	REVISED	-
DRAWN	KES	REVISED	-
CHECKED	JCM	REVISED	-
DATE	12/14/2012	REVISED	-

**STATE OF ILLINOIS
 DEPARTMENT OF TRANSPORTATION**

**MAINTENANCE OF TRAFFIC - PRE-STAGE 1
 ILLINOIS ROUTE 59**

SCALE: AS SHOWN | SHEET NO. 20 OF 195 SHEETS | STA. 3914+00 TO STA. 3928+00

F.A.P. RTE.	SECTION	COUNTY	TOTAL SHEETS	SHEET NO.
338	(112 & 113) WRS-7	DUPAGE	1156	116
CONTRACT NO. 60R30			ILLINOIS FED. AID PROJECT	



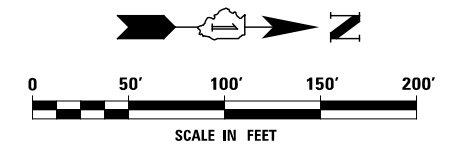
FOR TEMPORARY PAVEMENT CONSTRUCTION
 USE HIGHWAY STANDARDS NO. 701601 & 701701

FOR STORM SEWER AND WATER MAIN CONSTRUCTION
 USE HIGHWAY STANDARDS NO. 701101 & 701106

ROAD CONSTRUCTION AHEAD SIGNAGE [W20-1(0)] SHALL
 BE IN ACCORDANCE WITH IDOT DISTRICT 1 DETAIL TC-10

NOTES

- EXISTING LANE CONFIGURATIONS ARE TO REMAIN IN OPERATION DURING THIS STAGE OF CONSTRUCTION.
- SEE TEMPORARY PAVEMENT DETAIL ON MAINTENANCE OF TRAFFIC DETAILS SHEET.
- AT THE LIMITS OF THE CURB AND GUTTER, HORIZONTAL AND VERTICAL TRANSITIONS SHALL BE INSTALLED IN ACCORDANCE WITH THE MAINTENANCE OF TRAFFIC DETAILS AND AS DIRECTED BY THE ENGINEER.



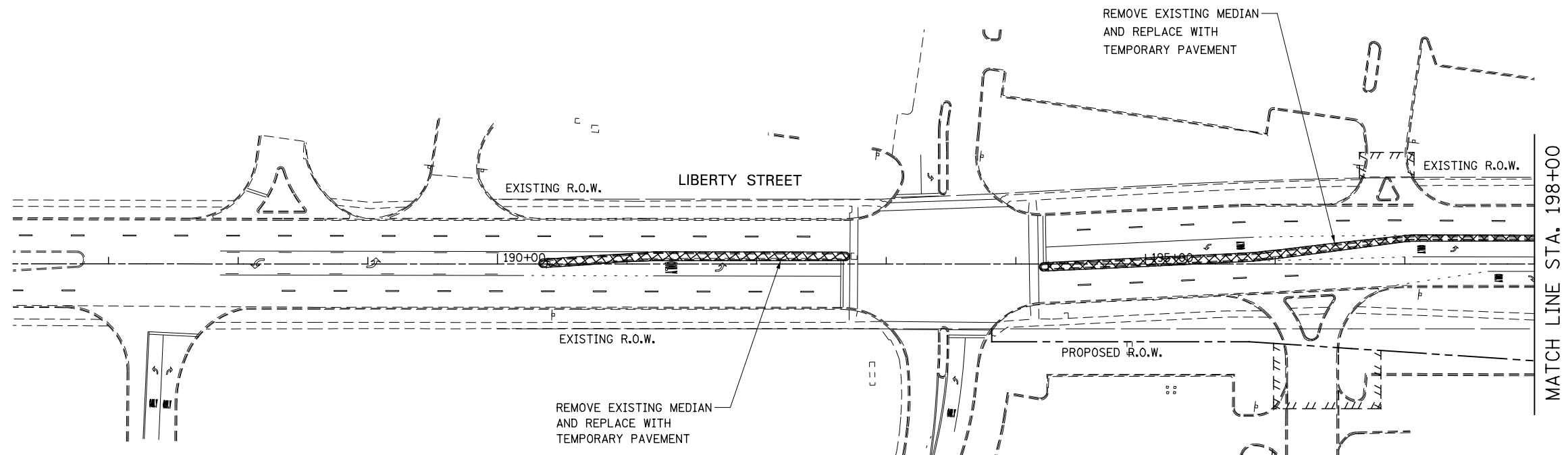
DESIGNED	PJO	REVISED	-
DRAWN	KES	REVISED	-
CHECKED	JCM	REVISED	-
DATE	12/14/2012	REVISED	-

**STATE OF ILLINOIS
 DEPARTMENT OF TRANSPORTATION**

**MAINTENANCE OF TRAFFIC - PRE-STAGE 1
 ILLINOIS ROUTE 59**

SCALE: AS SHOWN | SHEET NO. 21 OF 195 SHEETS | STA. 3928+00 TO STA. 3942+00

F.A.P. RTE.	SECTION	COUNTY	TOTAL SHEETS	SHEET NO.
338	(112 & 113) WRS-7	DUPAGE	1156	117
CONTRACT NO. 60R30				
ILLINOIS FED. AID PROJECT				



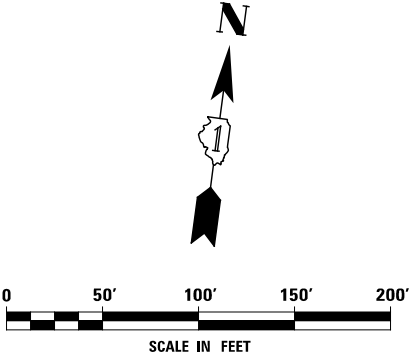
FOR TEMPORARY PAVEMENT CONSTRUCTION
 USE HIGHWAY STANDARDS NO. 701601 & 701701

FOR STORM SEWER AND WATER MAIN CONSTRUCTION
 USE HIGHWAY STANDARDS NO. 701101 & 701106

ROAD CONSTRUCTION AHEAD SIGNAGE [W20-1(O)] SHALL
 BE IN ACCORDANCE WITH IDOT DISTRICT 1 DETAIL TC-10

NOTES

- EXISTING LANE CONFIGURATIONS ARE TO REMAIN IN OPERATION DURING THIS STAGE OF CONSTRUCTION.
- SEE TEMPORARY PAVEMENT DETAIL ON MAINTENANCE OF TRAFFIC DETAILS SHEET.



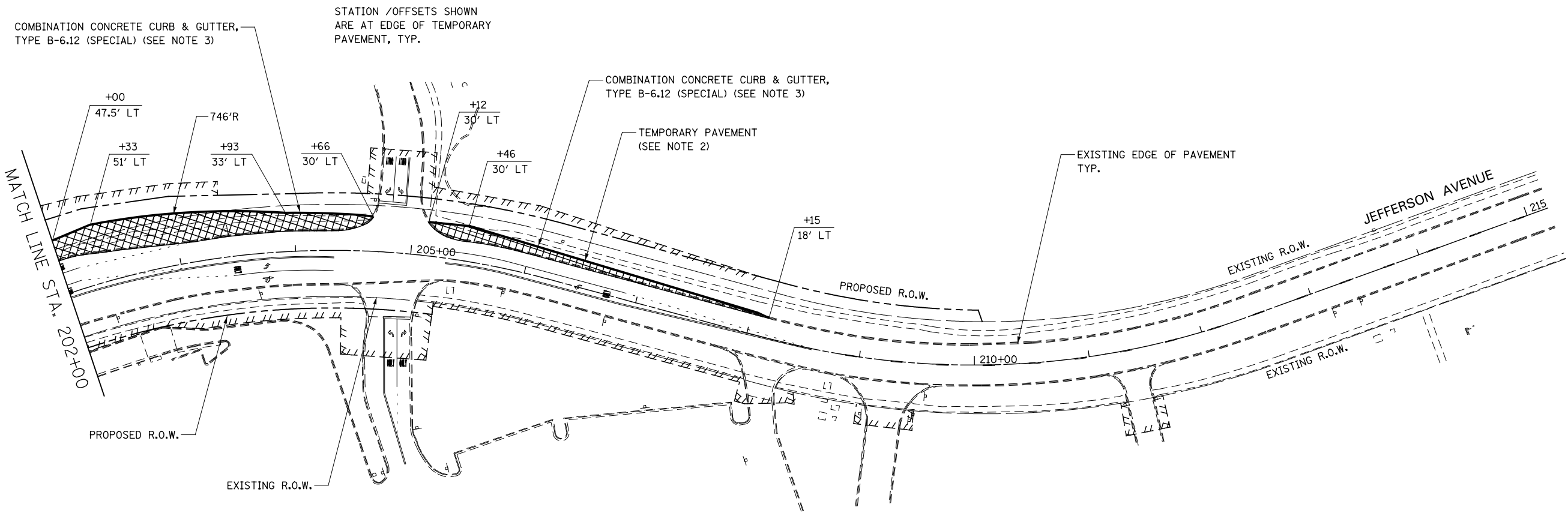
DESIGNED	PJO	REVISED	-
DRAWN	KES	REVISED	-
CHECKED	JCM	REVISED	-
DATE	12/14/2012	REVISED	-

**STATE OF ILLINOIS
 DEPARTMENT OF TRANSPORTATION**

**MAINTENANCE OF TRAFFIC – PRE-STAGE 1
 LIBERTY STREET**

SCALE: AS SHOWN | SHEET NO. 27 OF 195 SHEETS | STA. 187+00 TO STA. 198+00

F.A.P. RTE.	SECTION	COUNTY	TOTAL SHEETS	SHEET NO.
338	(112 & 113) WRS-7	DUPAGE	1156	118
				CONTRACT NO. 60R30
ILLINOIS FED. AID PROJECT				



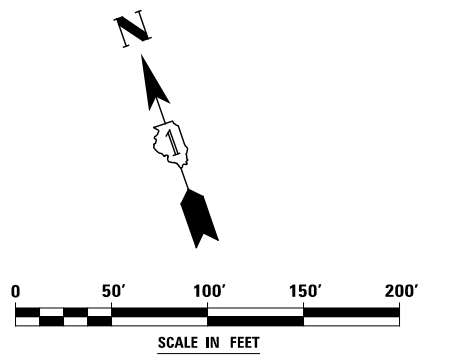
FOR TEMPORARY PAVEMENT CONSTRUCTION
 USE HIGHWAY STANDARDS NO. 701301, 701501 & 701701

FOR STORM SEWER AND WATER MAIN CONSTRUCTION
 USE HIGHWAY STANDARDS NO. 701101 & 701106

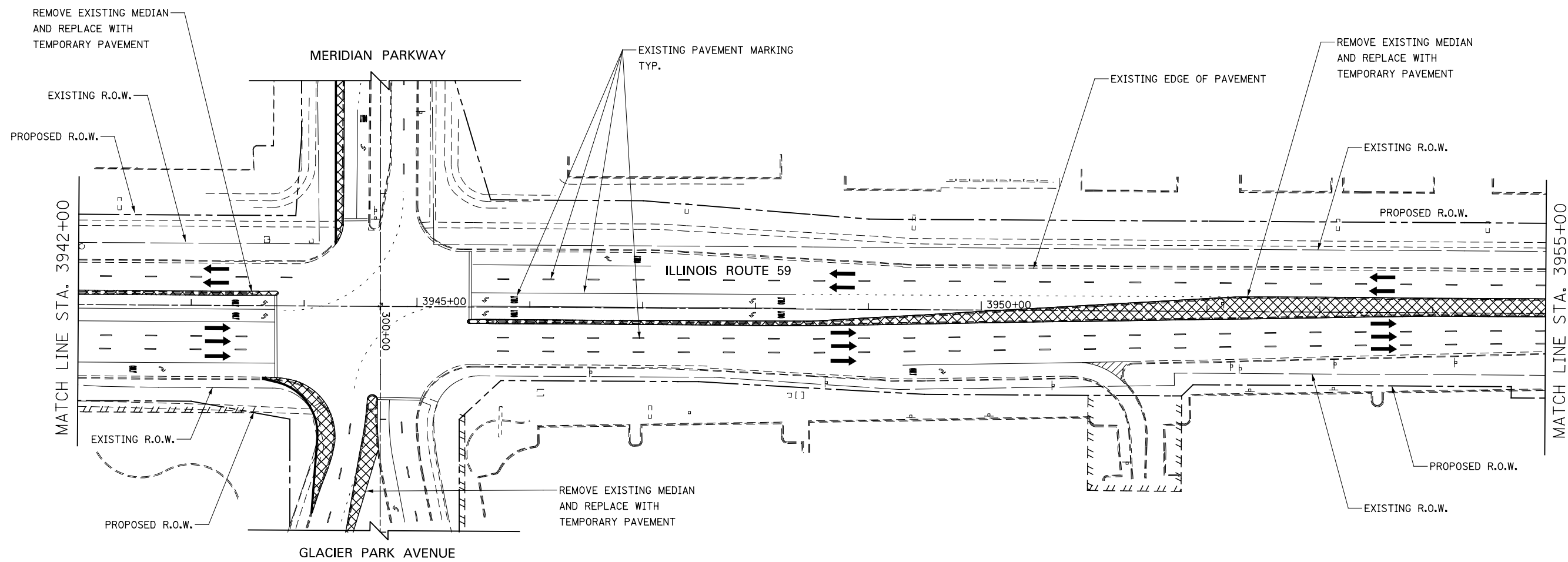
ROAD CONSTRUCTION AHEAD SIGNAGE [W20-1(0)] SHALL
 BE IN ACCORDANCE WITH IDOT DISTRICT 1 DETAIL TC-10

NOTES

- EXISTING LANE CONFIGURATIONS ARE TO REMAIN IN OPERATION DURING THIS STAGE OF CONSTRUCTION.
- SEE TEMPORARY PAVEMENT DETAIL ON MAINTENANCE OF TRAFFIC DETAILS SHEET.
- AT THE LIMITS OF THE CURB AND GUTTER, TRANSITIONS SHALL BE INSTALLED IN ACCORDANCE WITH THE MAINTENANCE OF TRAFFIC DETAILS AND AS DIRECTED BY THE ENGINEER



DESIGNED <i>PJO</i>	REVISED -	STATE OF ILLINOIS DEPARTMENT OF TRANSPORTATION	MAINTENANCE OF TRAFFIC - PRE-STAGE 1 JEFFERSON AVENUE		F.A.P. RTE.	SECTION	COUNTY	TOTAL SHEETS	SHEET NO.
DRAWN <i>KES</i>	REVISED -		SCALE: AS SHOWN	SHEET NO. 28 OF 195 SHEETS	338	(112 & 113) WRS-7	DUPAGE	1156	119
CHECKED <i>JCM</i>	REVISED -		STA. 202+00	TO STA. 214+00	CONTRACT NO. 60R30				
DATE <i>12/14/2012</i>	REVISED -		ILLINOIS FED. AID PROJECT						



FOR CONTINUATION SEE
 MERIDIAN PARKWAY / GLACIER PARK AVENUE
 MAINTENANCE OF TRAFFIC PLANS

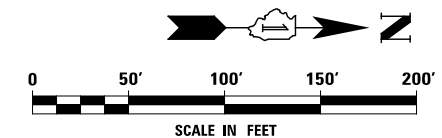
FOR TEMPORARY PAVEMENT CONSTRUCTION
 USE HIGHWAY STANDARDS NO. 701601 & 701701

FOR STORM SEWER AND WATER MAIN CONSTRUCTION
 USE HIGHWAY STANDARDS NO. 701101 & 701106

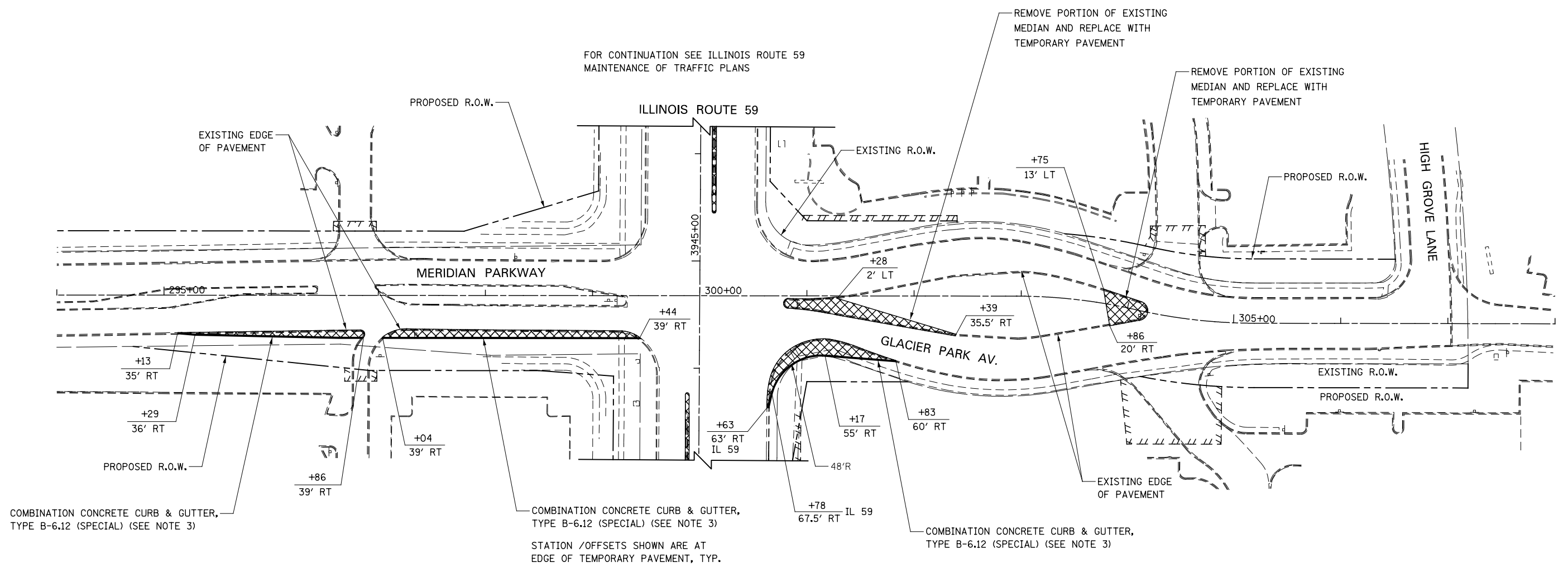
ROAD CONSTRUCTION AHEAD SIGNAGE [W20-1(0)] SHALL
 BE IN ACCORDANCE WITH IDOT DISTRICT 1 DETAIL TC-10

NOTES

- EXISTING LANE CONFIGURATIONS ARE TO REMAIN IN OPERATION DURING THIS STAGE OF CONSTRUCTION.
- SEE TEMPORARY PAVEMENT DETAIL ON MAINTENANCE OF TRAFFIC DETAILS SHEET.



	DESIGNED	PJO	REVISED	-	STATE OF ILLINOIS DEPARTMENT OF TRANSPORTATION	MAINTENANCE OF TRAFFIC - PRE-STAGE 1 ILLINOIS ROUTE 59		F.A.P. RTE.	SECTION	COUNTY	TOTAL SHEETS	SHEET NO.
	DRAWN	KES	REVISED	-		338	(112 & 113) WRS-7	DUPAGE	1156	120		
	CHECKED	JCM	REVISED	-		CONTRACT NO. 60R30						
	DATE	12/14/2012	REVISED	-		ILLINOIS FED. AID PROJECT						
						SCALE: AS SHOWN	SHEET NO. 22 OF 195 SHEETS	STA. 3942+00	TO STA. 3955+00			



COMBINATION CONCRETE CURB & GUTTER, TYPE B-6.12 (SPECIAL) (SEE NOTE 3)

COMBINATION CONCRETE CURB & GUTTER, TYPE B-6.12 (SPECIAL) (SEE NOTE 3)
 STATION /OFFSETS SHOWN ARE AT EDGE OF TEMPORARY PAVEMENT, TYP.

COMBINATION CONCRETE CURB & GUTTER, TYPE B-6.12 (SPECIAL) (SEE NOTE 3)

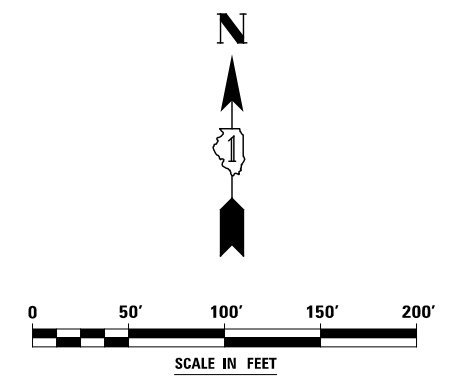
FOR TEMPORARY PAVEMENT CONSTRUCTION
 USE HIGHWAY STANDARDS NO. 701601 & 701701

FOR STORM SEWER AND WATER MAIN CONSTRUCTION
 USE HIGHWAY STANDARDS NO. 701101 & 701106

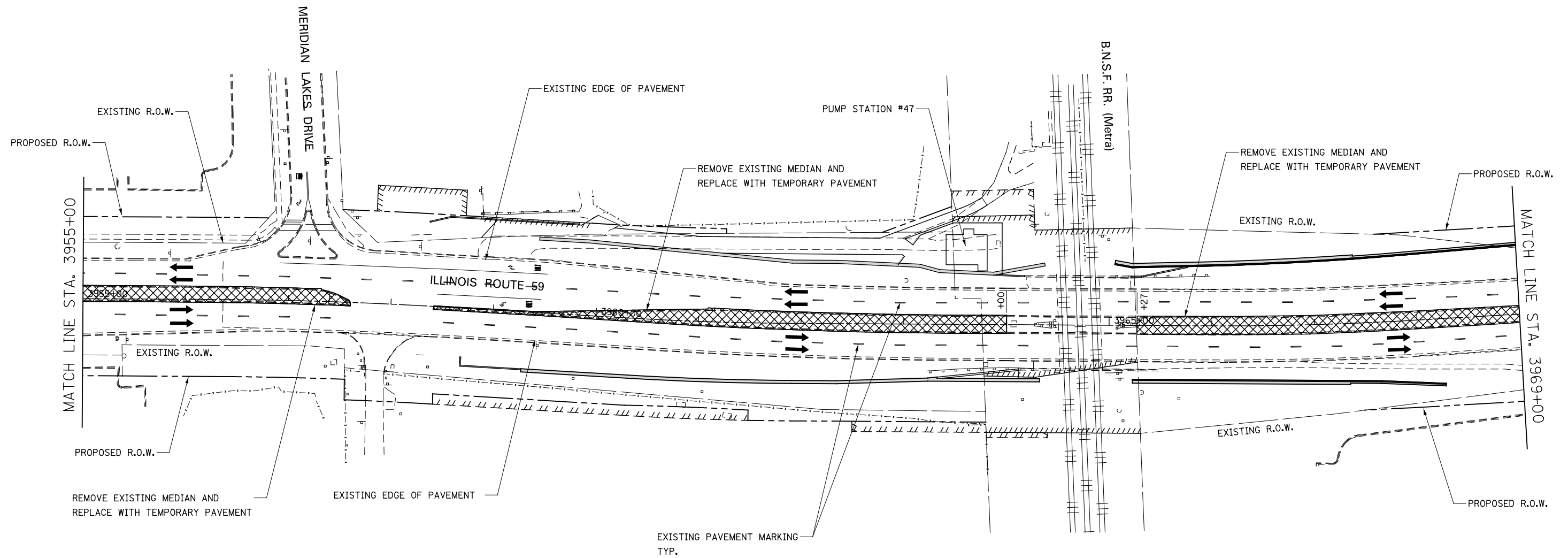
ROAD CONSTRUCTION AHEAD SIGNAGE [W20-1(0)] SHALL BE IN ACCORDANCE WITH IDOT DISTRICT 1 DETAIL TC-10

NOTES

- EXISTING LANE CONFIGURATIONS ARE TO REMAIN IN OPERATION DURING THIS STAGE OF CONSTRUCTION.
- SEE TEMPORARY PAVEMENT DETAIL ON MAINTENANCE OF TRAFFIC DETAILS SHEET.
- AT THE LIMITS OF THE CURB AND GUTTER, TRANSITIONS SHALL BE INSTALLED IN ACCORDANCE WITH THE MAINTENANCE OF TRAFFIC DETAILS AND AS DIRECTED BY THE ENGINEER



DESIGNED <i>PJO</i>	REVISED -	STATE OF ILLINOIS DEPARTMENT OF TRANSPORTATION	MAINTENANCE OF TRAFFIC - PRE-STAGE 1 MERIDIAN PARKWAY / GLACIER PARK AVENUE		F.A.P. RTE.	SECTION	COUNTY	TOTAL SHEETS	SHEET NO.
DRAWN <i>KES</i>	REVISED -		338	(112 & 113) WRS-7	DUPAGE	1156	121		
CHECKED <i>JCM</i>	REVISED -		SCALE: AS SHOWN SHEET NO. 29 OF 195 SHEETS STA. 298+00 TO STA. 308+00			CONTRACT NO. 60R30			
DATE <i>12/14/2012</i>	REVISED -		ILLINOIS FED. AID PROJECT						



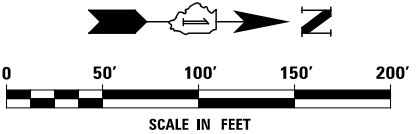
FOR TEMPORARY PAVEMENT CONSTRUCTION
USE HIGHWAY STANDARDS NO. 701601 & 701701

FOR STORM SEWER AND WATER MAIN CONSTRUCTION
USE HIGHWAY STANDARDS NO. 701101 & 701106

ROAD CONSTRUCTION AHEAD SIGNAGE [W20-1(O)] SHALL
BE IN ACCORDANCE WITH IDOT DISTRICT 1 DETAIL TC-10

NOTES

- EXISTING LANE CONFIGURATIONS ARE TO REMAIN IN OPERATION DURING THIS STAGE OF CONSTRUCTION.
- SEE TEMPORARY PAVEMENT DETAIL ON MAINTENANCE OF TRAFFIC DETAILS SHEET.

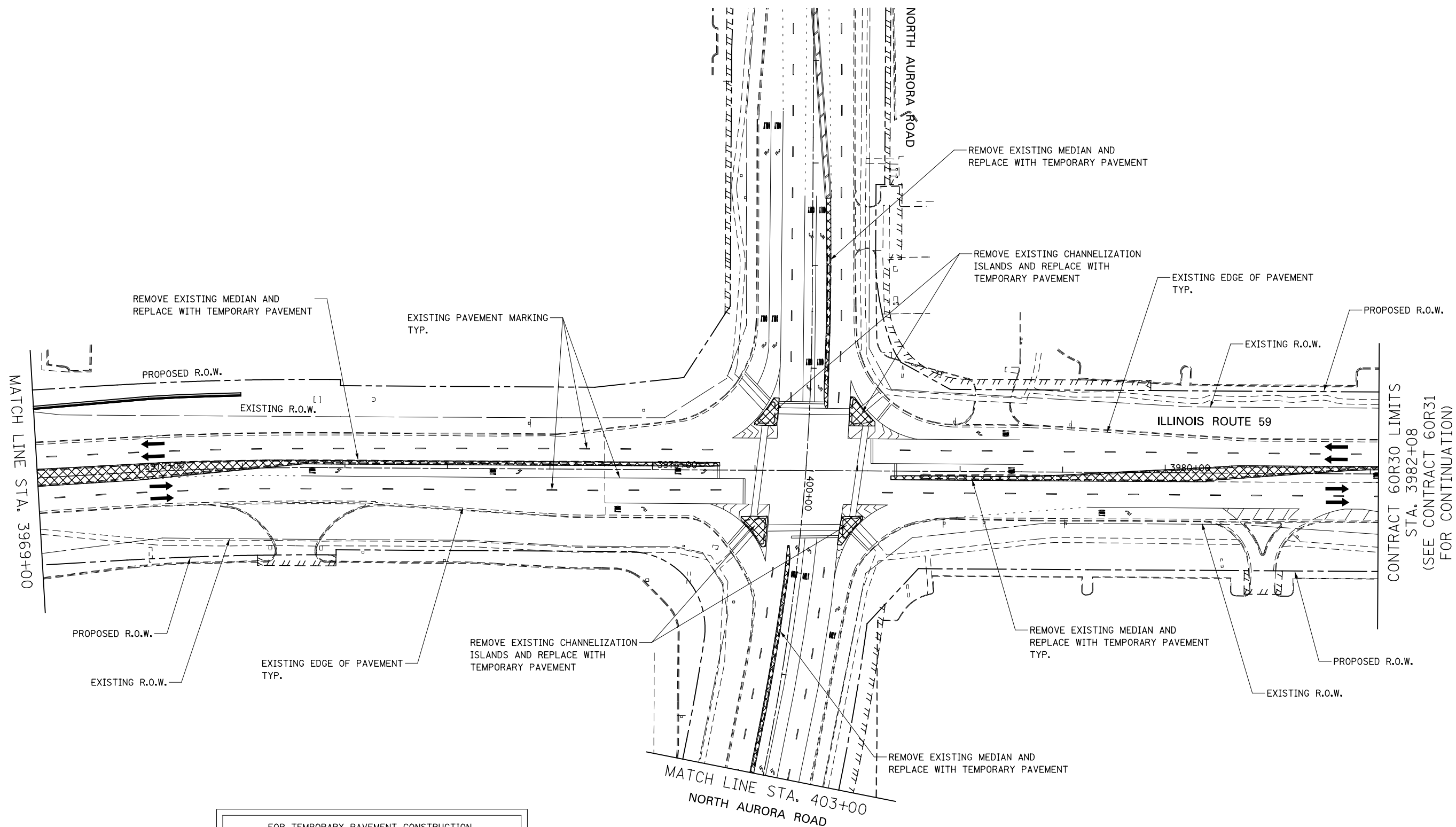


DESIGNED	PJO	REVISED	-
DRAWN	KES	REVISED	-
CHECKED	JCM	REVISED	-
DATE	12/14/2012	REVISED	-

**STATE OF ILLINOIS
DEPARTMENT OF TRANSPORTATION**

MAINTENANCE OF TRAFFIC - PRE-STAGE 1			
ILLINOIS ROUTE 59			
SCALE: AS SHOWN	SHEET NO. 23 OF 195 SHEETS	STA. 3955+00	TO STA. 3969+00

F.A.P. RTE.	SECTION	COUNTY	TOTAL SHEETS	SHEET NO.
338	(112 & 113) WRS-7	DUPAGE	1156	122
CONTRACT NO. 60R30				
ILLINOIS FED. AID PROJECT				



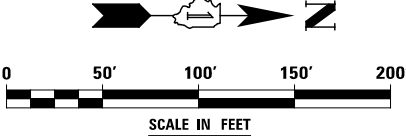
FOR TEMPORARY PAVEMENT CONSTRUCTION
 USE HIGHWAY STANDARDS NO. 701601 & 701701

FOR STORM SEWER AND WATER MAIN CONSTRUCTION
 USE HIGHWAY STANDARDS NO. 701101 & 701106

ROAD CONSTRUCTION AHEAD SIGNAGE [W20-1(O)] SHALL
 BE IN ACCORDANCE WITH IDOT DISTRICT 1 DETAIL TC-10

NOTES

- EXISTING LANE CONFIGURATIONS ARE TO REMAIN IN OPERATION DURING THIS STAGE OF CONSTRUCTION.
- SEE TEMPORARY PAVEMENT DETAIL ON MAINTENANCE OF TRAFFIC DETAILS SHEET.

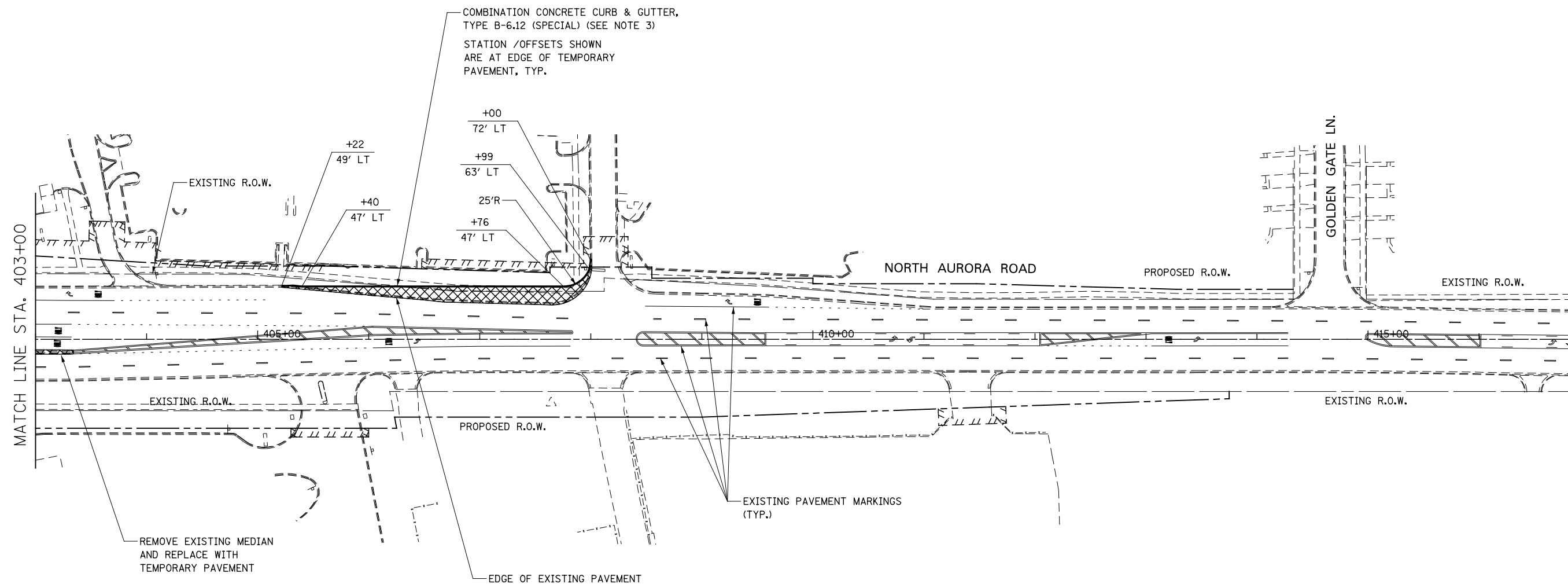


DESIGNED	PJO	REVISED	-
DRAWN	KES	REVISED	-
CHECKED	JCM	REVISED	-
DATE	12/14/2012	REVISED	-

**STATE OF ILLINOIS
 DEPARTMENT OF TRANSPORTATION**

MAINTENANCE OF TRAFFIC - PRE-STAGE 1			
ILLINOIS ROUTE 59			
SCALE: AS SHOWN	SHEET NO. 24 OF 195 SHEETS	STA. 3969+00	TO STA. 3982+08

F.A.P. RTE.	SECTION	COUNTY	TOTAL SHEETS	SHEET NO.
338	(112 & 113) WRS-7	DUPAGE	1156	123
CONTRACT NO. 60R30				
ILLINOIS FED. AID PROJECT				



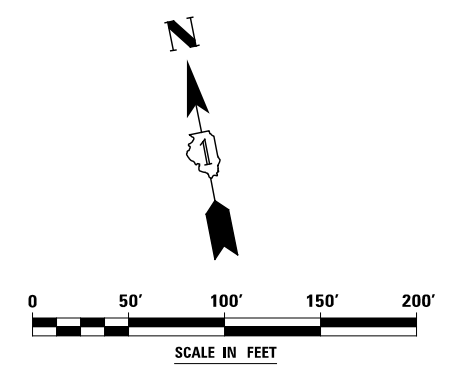
FOR TEMPORARY PAVEMENT CONSTRUCTION
 USE HIGHWAY STANDARDS NO. 701606 & 701701

FOR STORM SEWER AND WATER MAIN CONSTRUCTION
 USE HIGHWAY STANDARDS NO. 701101 & 701106

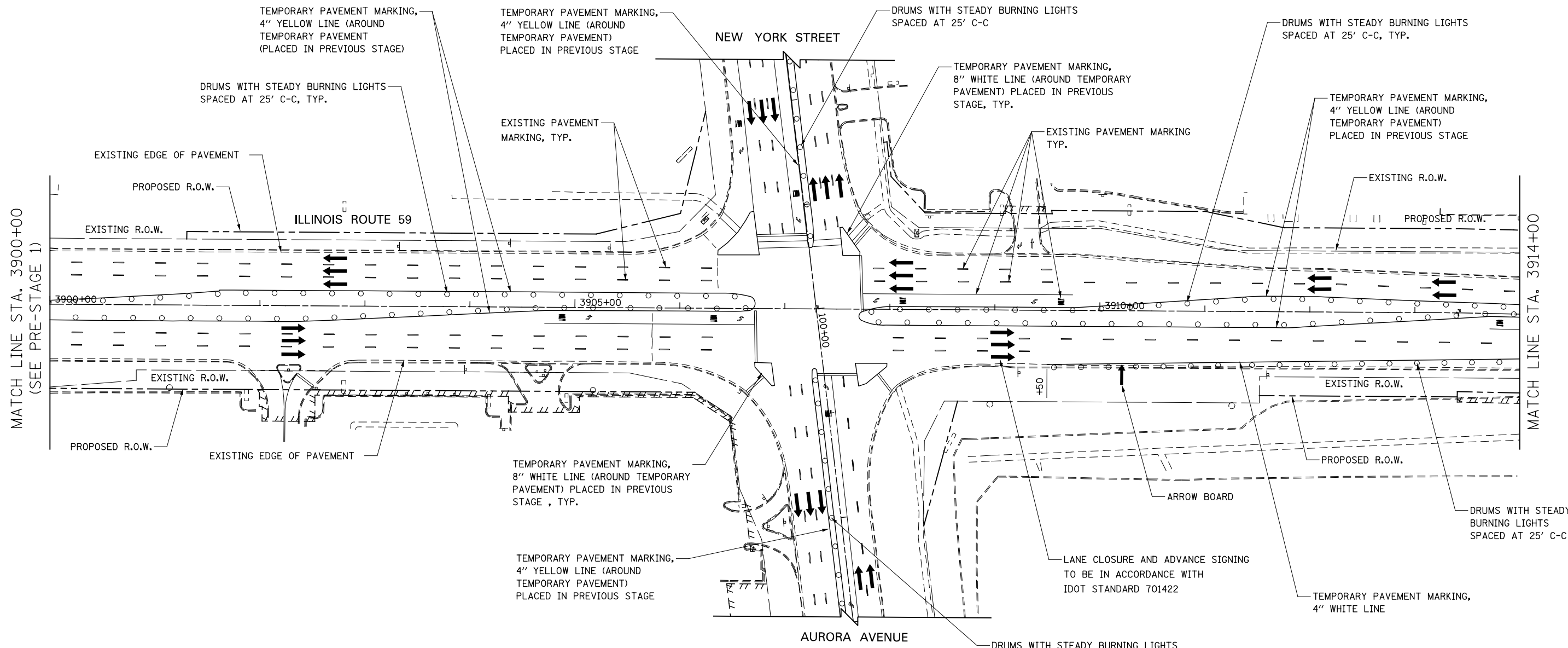
ROAD CONSTRUCTION AHEAD SIGNAGE [W20-1(O)] SHALL
 BE IN ACCORDANCE WITH IDOT DISTRICT 1 DETAIL TC-10

NOTES











1. EXISTING LANE CONFIGURATIONS ARE TO REMAIN IN OPERATION DURING THIS STAGE OF CONSTRUCTION.
2. SEE TEMPORARY PAVEMENT DETAIL ON MAINTENANCE OF TRAFFIC DETAILS SHEET.
3. AT THE LIMITS OF THE CURB AND GUTTER, TRANSITIONS SHALL BE INSTALLED IN ACCORDANCE WITH THE MAINTENANCE OF TRAFFIC DETAILS AND AS DIRECTED BY THE ENGINEER



	DESIGNED	PJO	REVISED	-	STATE OF ILLINOIS DEPARTMENT OF TRANSPORTATION	MAINTENANCE OF TRAFFIC - PRE-STAGE 1 NORTH AURORA ROAD			F.A.P. RTE.	SECTION	COUNTY	TOTAL SHEETS	SHEET NO.	
	DRAWN	KES	REVISED	-		SCALE: AS SHOWN	SHEET NO. 30 OF 195 SHEETS	STA. 403+00	TO STA. 416+00	338	(112 & 113) WRS-7	DUPAGE	1156	124
	CHECKED	JCM	REVISED	-		CONTRACT NO. 60R30								
	DATE	12/14/2012	REVISED	-		ILLINOIS FED. AID PROJECT								

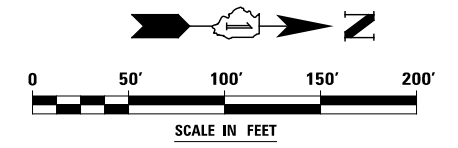


LEGEND

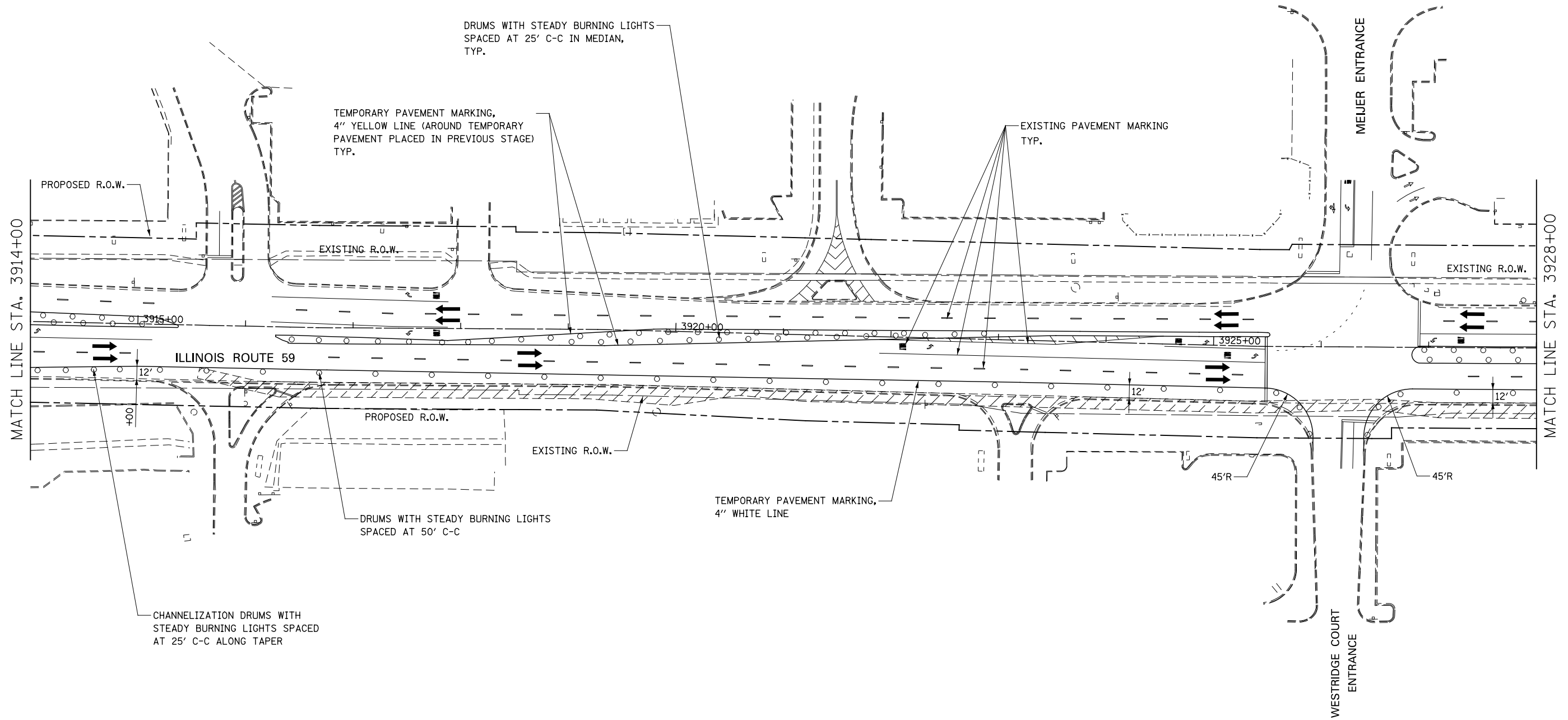
-  CONSTRUCTION WORK ZONE
-  TEMPORARY PAVEMENT PLACED IN THIS STAGE
-  DIRECTION OF TRAFFIC
-  TYPE II BARRICADE OR DRUM WITH STEADY BURNING LIGHT
-  CHANNELIZATION DRUM WITH STEADY BURNING LIGHT
-  TEMPORARY CONCRETE BARRIER
-  VERTICAL PANEL WITH STEADY BURNING LIGHT
-  SIGN
-  TYPE III BARRICADE LOCATION
-  FLASHING YELLOW LIGHT

NOTES

1. EXISTING LANE CONFIGURATIONS ARE TO REMAIN IN OPERATION DURING THIS STAGE OF CONSTRUCTION, UNLESS OTHERWISE NOTED.
2. SEE TEMPORARY PAVEMENT DETAIL ON MAINTENANCE OF TRAFFIC DETAILS SHEET.

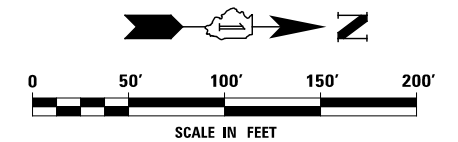


	DESIGNED <i>PJO</i>	REVISED -	STATE OF ILLINOIS DEPARTMENT OF TRANSPORTATION	MAINTENANCE OF TRAFFIC – PRE-STAGE 1A ILLINOIS ROUTE 59	F.A.P. RTE.	SECTION	COUNTY	TOTAL SHEETS	SHEET NO.	
	DRAWN <i>KES</i>	REVISED -			338	(112 & 113) WRS-7	DUPAGE	1156	125	
	CHECKED <i>JCM</i>	REVISED -			CONTRACT NO. 60R30					
	DATE <i>12/14/2012</i>	REVISED -			ILLINOIS FED. AID PROJECT					
			SCALE: AS SHOWN		SHEET NO. 31 OF 195 SHEETS		STA. 3900+00 TO STA. 3914+00			



NOTES

- EXISTING LANE CONFIGURATIONS ARE TO REMAIN IN OPERATION DURING THIS STAGE OF CONSTRUCTION, UNLESS OTHERWISE NOTED.
- SEE TEMPORARY PAVEMENT DETAIL ON MAINTENANCE OF TRAFFIC DETAILS SHEET.



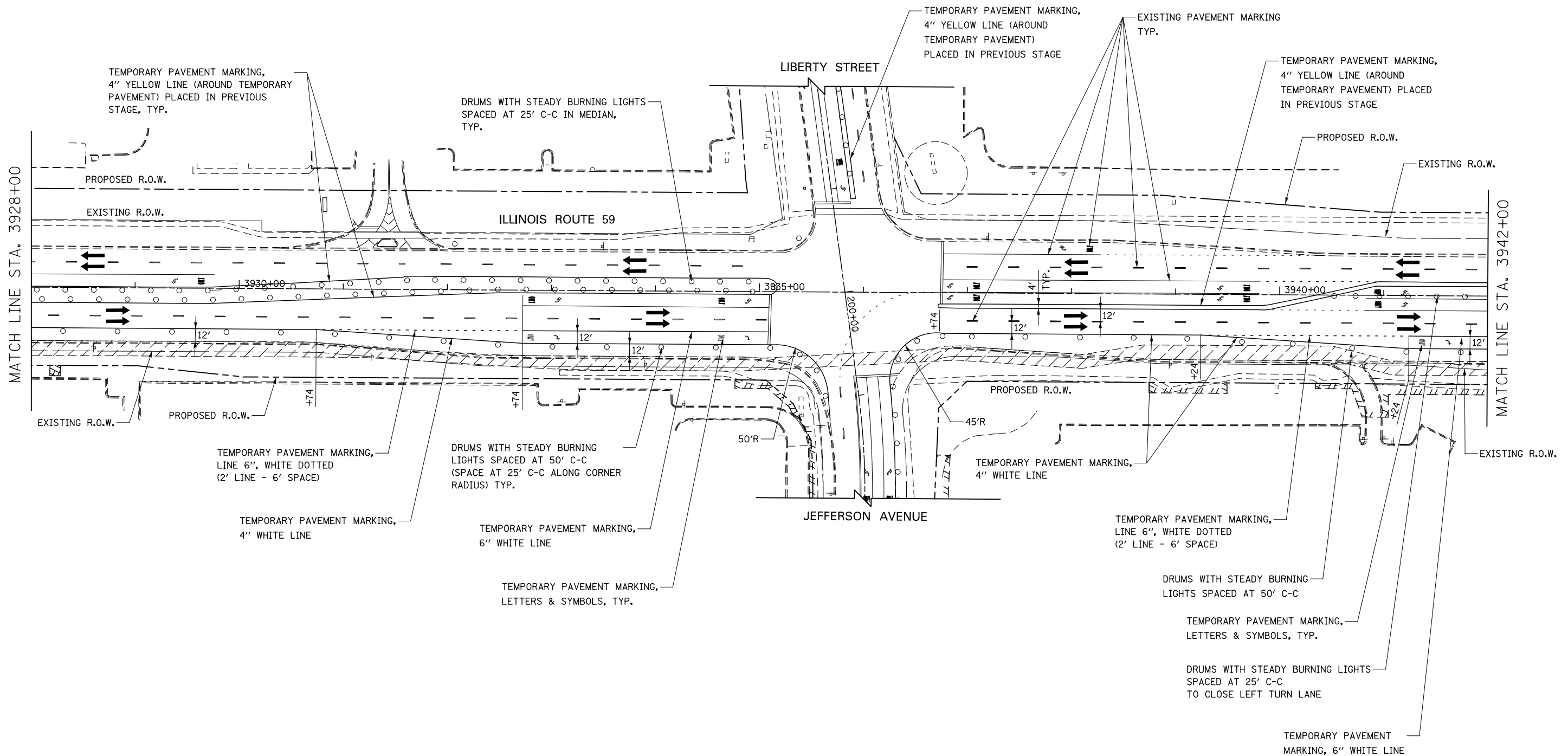
DESIGNED	PJO	REVISED	-
DRAWN	KES	REVISED	-
CHECKED	JCM	REVISED	-
DATE	12/14/2012	REVISED	-

**STATE OF ILLINOIS
DEPARTMENT OF TRANSPORTATION**

**MAINTENANCE OF TRAFFIC – PRE-STAGE 1A
ILLINOIS ROUTE 59**

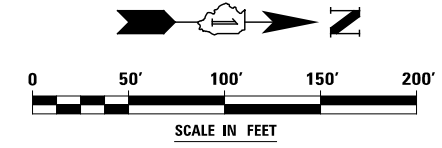
SCALE: AS SHOWN | SHEET NO. 32 OF 195 SHEETS | STA. 3914+00 TO STA. 3928+00

F.A.P. RTE.	SECTION	COUNTY	TOTAL SHEETS	SHEET NO.
338	(112 & 113) WRS-7	DUPAGE	1156	126
CONTRACT NO. 60R30				
ILLINOIS FED. AID PROJECT				



NOTES

- EXISTING LANE CONFIGURATIONS ARE TO REMAIN IN OPERATION DURING THIS STAGE OF CONSTRUCTION, UNLESS OTHERWISE NOTED.
- SEE TEMPORARY PAVEMENT DETAIL ON MAINTENANCE OF TRAFFIC DETAILS SHEET.

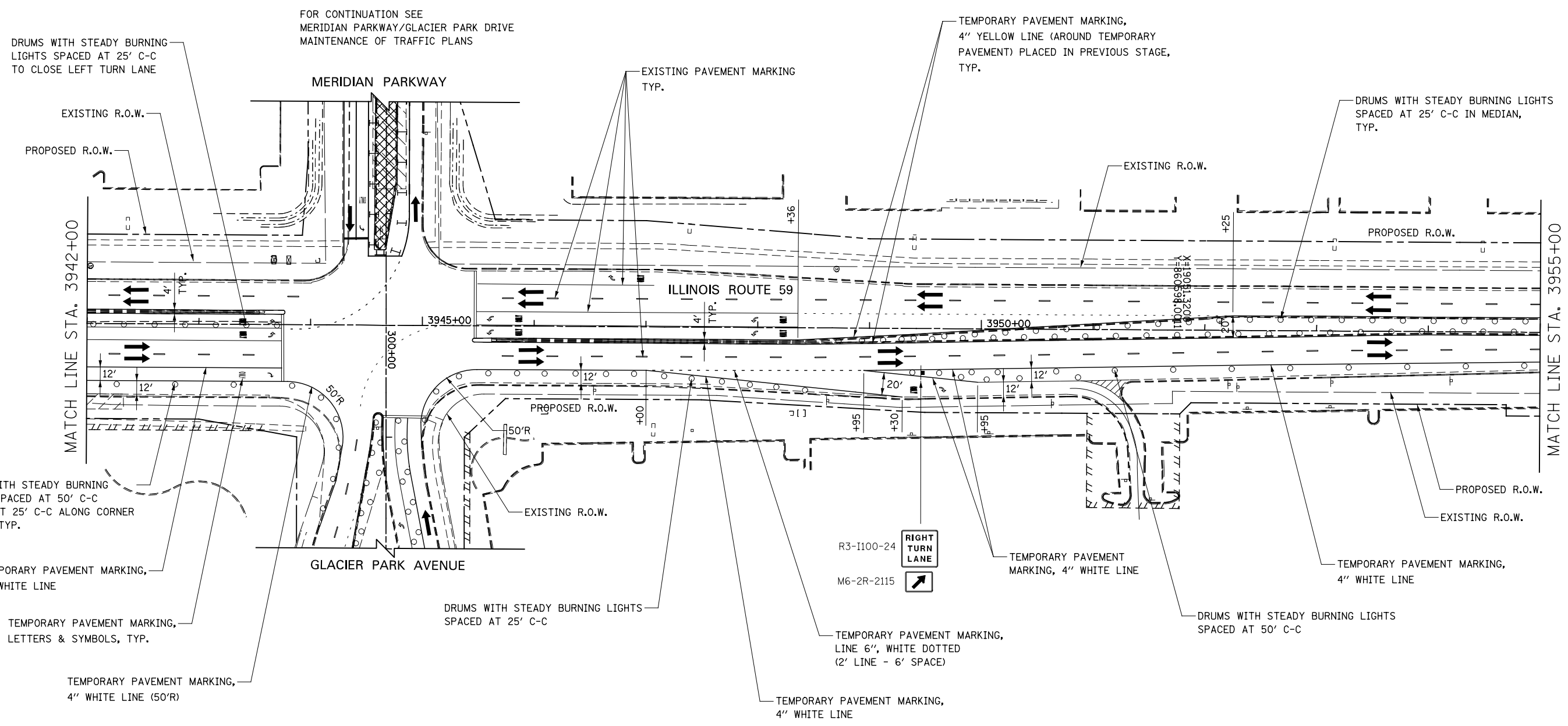


DESIGNED	PJO	REVISED	-
DRAWN	KES	REVISED	-
CHECKED	JCM	REVISED	-
DATE	12/14/2012	REVISED	-

**STATE OF ILLINOIS
DEPARTMENT OF TRANSPORTATION**

MAINTENANCE OF TRAFFIC - PRE-STAGE 1A			
ILLINOIS ROUTE 59			
SCALE: AS SHOWN	SHEET NO. 33 OF 195 SHEETS	STA. 3928+00	TO STA. 3942+00

F.A.P. RTE.	SECTION	COUNTY	TOTAL SHEETS	SHEET NO.
338	(112 & 113) WRS-7	DUPAGE	1156	127
CONTRACT NO. 60R30				
ILLINOIS FED. AID PROJECT				



FOR CONTINUATION SEE
 MERIDIAN PARKWAY/GLACIER PARK DRIVE
 MAINTENANCE OF TRAFFIC PLANS

TEMPORARY PAVEMENT MARKING,
 4" YELLOW LINE (AROUND TEMPORARY
 PAVEMENT) PLACED IN PREVIOUS STAGE,
 TYP.

DRUMS WITH STEADY BURNING LIGHTS
 SPACED AT 25' C-C IN MEDIAN,
 TYP.

DRUMS WITH STEADY BURNING
 LIGHTS SPACED AT 25' C-C
 TO CLOSE LEFT TURN LANE

EXISTING PAVEMENT MARKING
 TYP.

EXISTING R.O.W.

EXISTING R.O.W.

PROPOSED R.O.W.

PROPOSED R.O.W.

MATCH LINE STA. 3942+00

MATCH LINE STA. 3955+00

ILLINOIS ROUTE 59

PROPOSED R.O.W.

PROPOSED R.O.W.

DRUMS WITH STEADY BURNING
 LIGHTS SPACED AT 50' C-C
 (SPACE AT 25' C-C ALONG CORNER
 RADIUS) TYP.

EXISTING R.O.W.

EXISTING R.O.W.

GLACIER PARK AVENUE



TEMPORARY PAVEMENT
 MARKING, 4" WHITE LINE

TEMPORARY PAVEMENT MARKING,
 4" WHITE LINE

TEMPORARY PAVEMENT MARKING,
 6" WHITE LINE

DRUMS WITH STEADY BURNING LIGHTS
 SPACED AT 25' C-C

DRUMS WITH STEADY BURNING LIGHTS
 SPACED AT 50' C-C

TEMPORARY PAVEMENT MARKING,
 LETTERS & SYMBOLS, TYP.

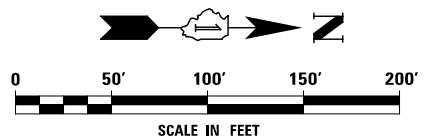
TEMPORARY PAVEMENT MARKING,
 LINE 6", WHITE DOTTED
 (2' LINE - 6' SPACE)

TEMPORARY PAVEMENT MARKING,
 4" WHITE LINE (50'R)

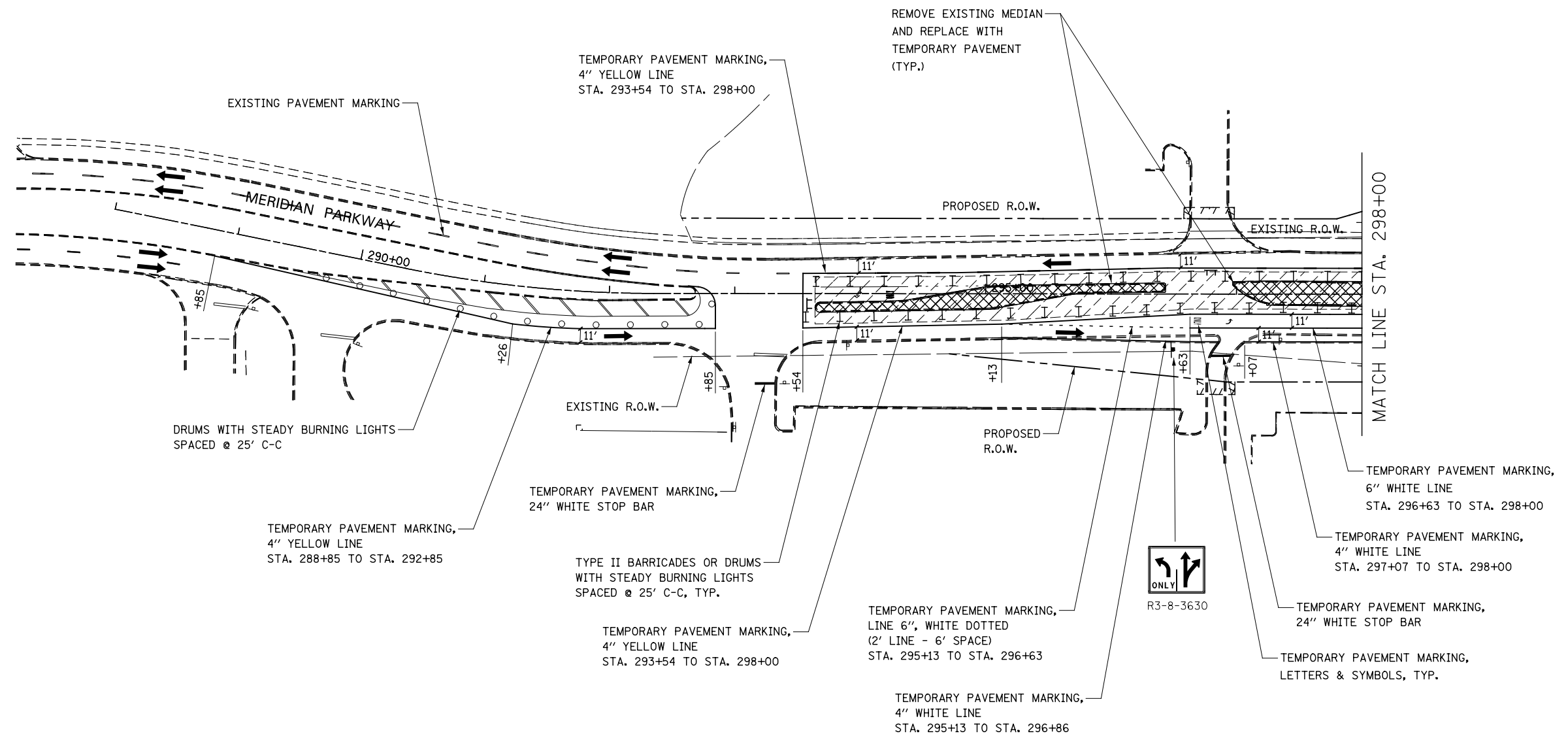
TEMPORARY PAVEMENT MARKING,
 4" WHITE LINE

NOTES

- EXISTING LANE CONFIGURATIONS ARE TO REMAIN IN OPERATION DURING THIS STAGE OF CONSTRUCTION, UNLESS OTHERWISE NOTED.
- SEE TEMPORARY PAVEMENT DETAIL ON MAINTENANCE OF TRAFFIC DETAILS SHEET.

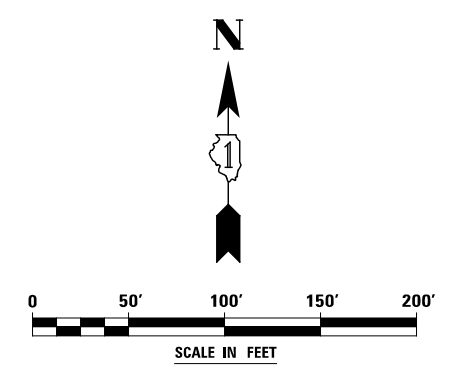


DESIGNED <i>PJO</i>	REVISED -	STATE OF ILLINOIS DEPARTMENT OF TRANSPORTATION	MAINTENANCE OF TRAFFIC - PRE-STAGE 1A ILLINOIS ROUTE 59		F.A.P. RTE.	SECTION	COUNTY	TOTAL SHEETS	SHEET NO.
DRAWN <i>KES</i>	REVISED -		338	(112 & 113) WRS-7	DUPAGE	1156	128		
CHECKED <i>JCM</i>	REVISED -		SCALE: AS SHOWN SHEET NO. 34 OF 195 SHEETS STA. 3942+00 TO STA. 3955+00			CONTRACT NO. 60R30			
DATE <i>12/14/2012</i>	REVISED -		ILLINOIS FED. AID PROJECT						

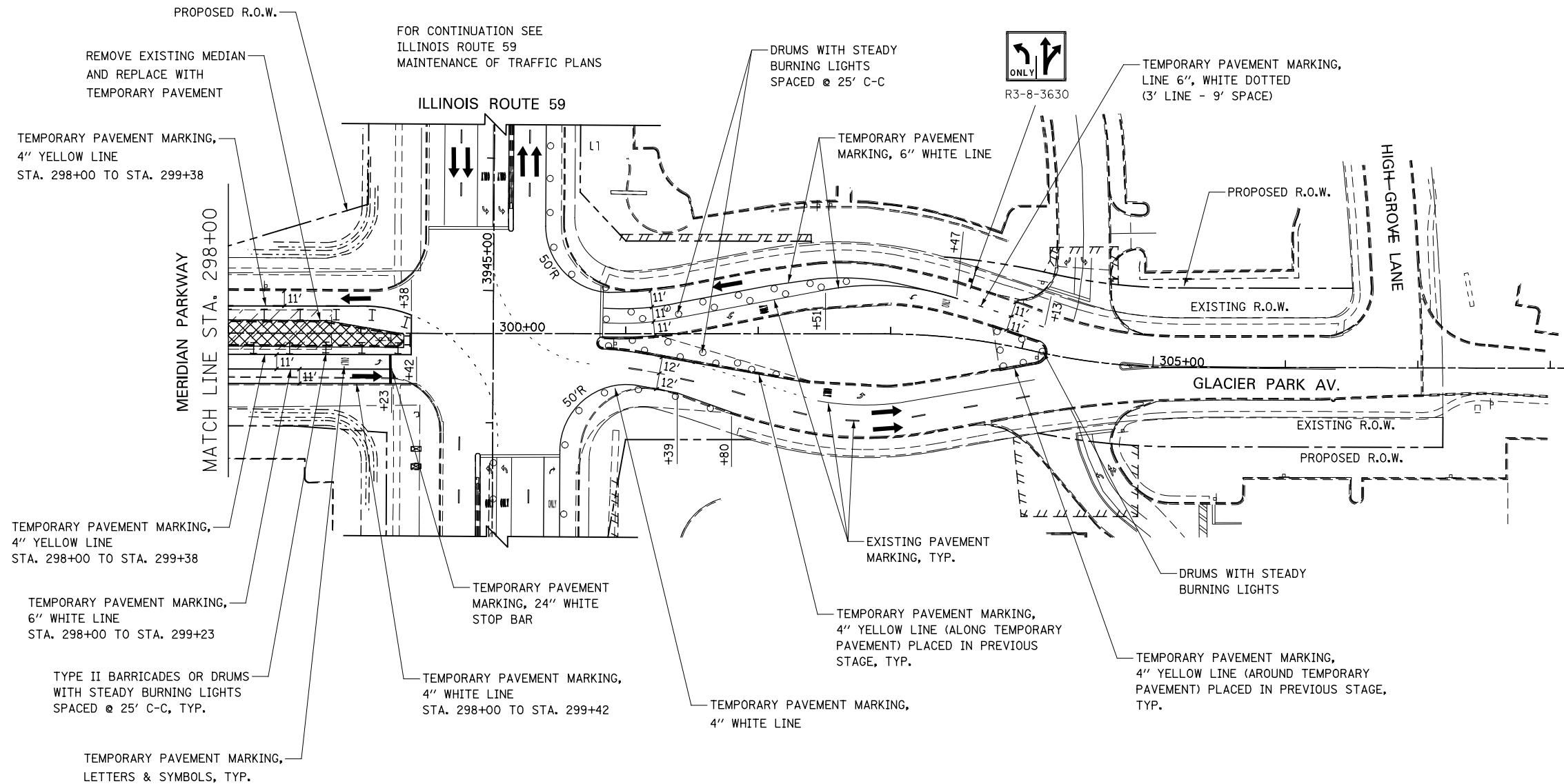


NOTES

- EXISTING LANE CONFIGURATIONS ARE TO REMAIN IN OPERATION DURING THIS STAGE OF CONSTRUCTION, UNLESS OTHERWISE NOTED.
- SEE TEMPORARY PAVEMENT DETAIL ON MAINTENANCE OF TRAFFIC DETAILS SHEET.

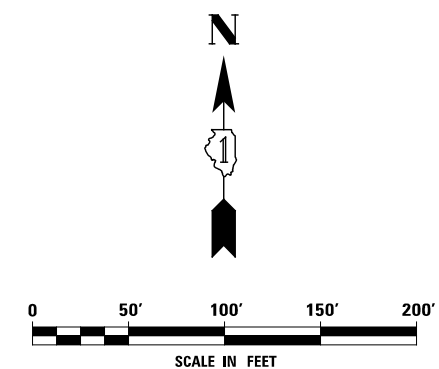


DESIGNED	PJO	REVISED	-	STATE OF ILLINOIS DEPARTMENT OF TRANSPORTATION	MAINTENANCE OF TRAFFIC - PRE-STAGE 1A MERIDIAN PARKWAY	F.A.P. RTE.	SECTION	COUNTY	TOTAL SHEETS	SHEET NO.
DRAWN	KES	REVISED	-			338	(112 & 113) WRS-7	DUPAGE	1156	129
CHECKED	JCM	REVISED	-			CONTRACT NO. 60R30				
DATE	12/14/2012	REVISED	-			ILLINOIS FED. AID PROJECT				
				SCALE: AS SHOWN		SHEET NO. 37 OF 195 SHEETS		STA. 288+00 TO STA. 298+00		

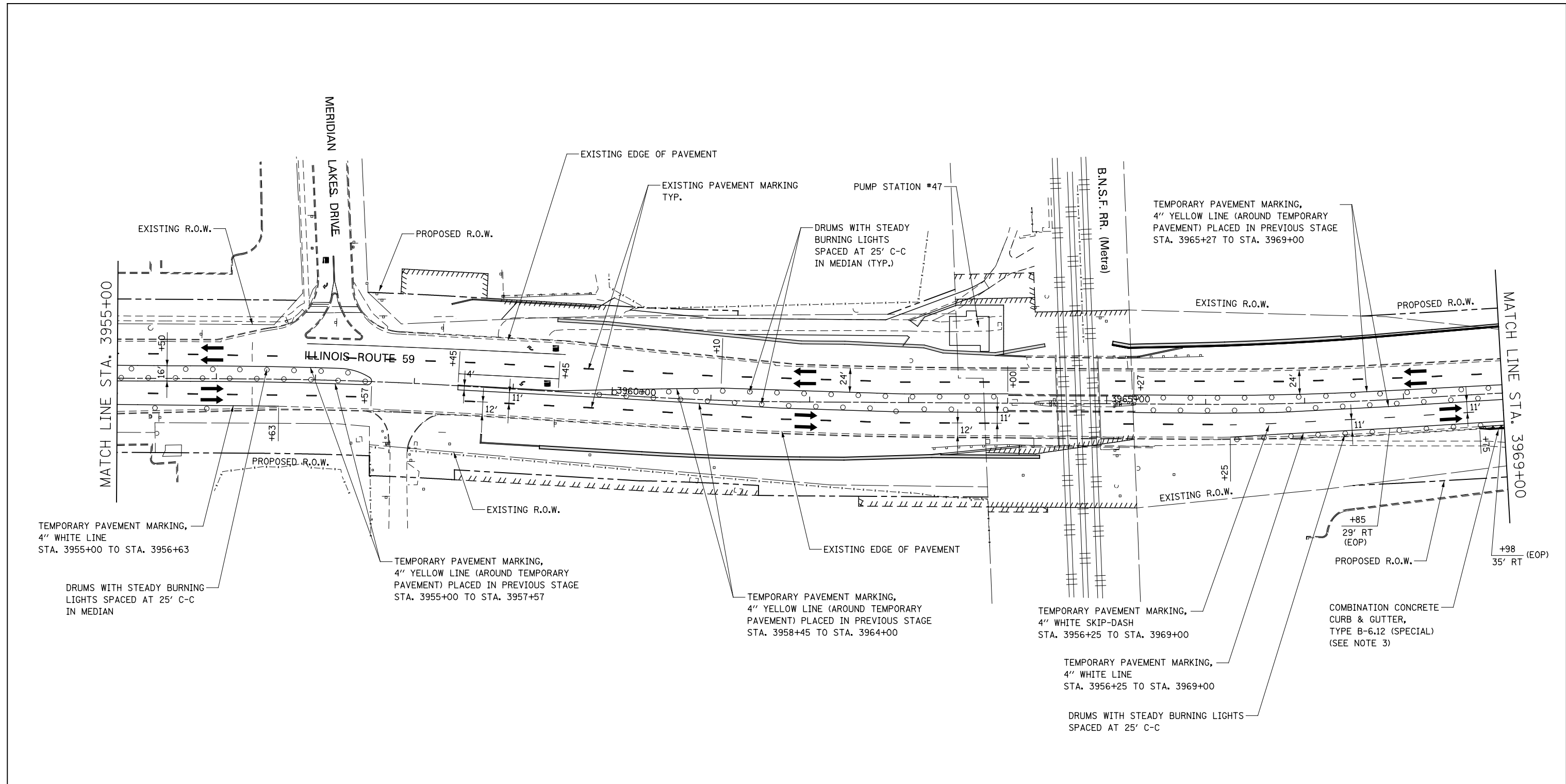


NOTES

- EXISTING LANE CONFIGURATIONS ARE TO REMAIN IN OPERATION DURING THIS STAGE OF CONSTRUCTION, UNLESS OTHERWISE NOTED.
- SEE TEMPORARY PAVEMENT DETAIL ON MAINTENANCE OF TRAFFIC DETAILS SHEET.

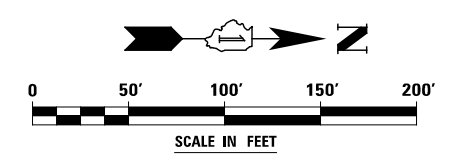


DESIGNED <i>PJO</i>	REVISED -	STATE OF ILLINOIS DEPARTMENT OF TRANSPORTATION	MAINTENANCE OF TRAFFIC – PRE-STAGE 1A GLACIER PARK AVENUE		F.A.P. RTE.	SECTION	COUNTY	TOTAL SHEETS	SHEET NO.
DRAWN <i>KES</i>	REVISED -		338	(112 & 113) WRS-7	DUPAGE	1156	130		
CHECKED <i>JCM</i>	REVISED -		CONTRACT NO. 60R30						
DATE <i>12/14/2012</i>	REVISED -		ILLINOIS FED. AID PROJECT						
			SCALE: AS SHOWN	SHEET NO. 38 OF 195 SHEETS	STA. 298+00	TO STA. 308+00			



NOTES

1. EXISTING LANE CONFIGURATIONS ARE TO REMAIN IN OPERATION DURING THIS STAGE OF CONSTRUCTION, UNLESS OTHERWISE NOTED.
2. SEE TEMPORARY PAVEMENT DETAIL ON MAINTENANCE OF TRAFFIC DETAILS SHEET.
3. AT THE LIMITS OF THE CURB AND GUTTER, TRANSITIONS SHALL BE INSTALLED IN ACCORDANCE WITH THE MAINTENANCE OF TRAFFIC DETAILS AND AS DIRECTED BY THE ENGINEER.



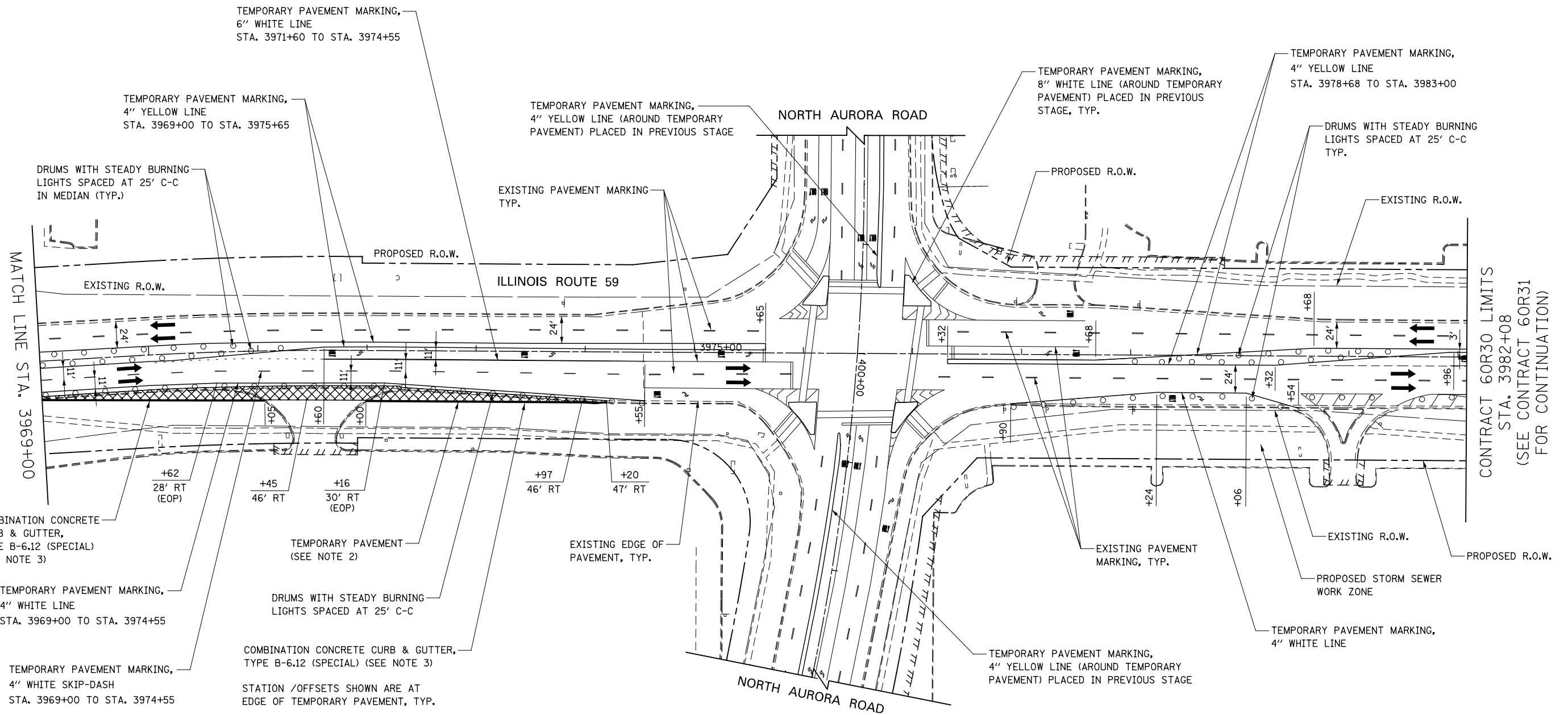
DESIGNED	PJO	REVISED	-
DRAWN	KES	REVISED	-
CHECKED	JCM	REVISED	-
DATE	12/14/2012	REVISED	-

**STATE OF ILLINOIS
DEPARTMENT OF TRANSPORTATION**

**MAINTENANCE OF TRAFFIC – PRE-STAGE 1A
ILLINOIS ROUTE 59**

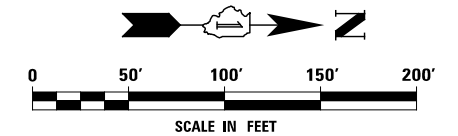
SCALE: AS SHOWN SHEET NO. 35 OF 195 SHEETS STA. 3955+00 TO STA. 3969+00

F.A.P. RTE.	SECTION	COUNTY	TOTAL SHEETS	SHEET NO.
338	(112 & 113) WRS-7	DUPAGE	1156	131
CONTRACT NO. 60R30				
ILLINOIS FED. AID PROJECT				



NOTES

- EXISTING LANE CONFIGURATIONS ARE TO REMAIN IN OPERATION DURING THIS STAGE OF CONSTRUCTION, UNLESS OTHERWISE NOTED.
- SEE TEMPORARY PAVEMENT DETAIL ON MAINTENANCE OF TRAFFIC DETAILS SHEET.
- AT THE LIMITS OF THE CURB AND GUTTER, TRANSITIONS SHALL BE INSTALLED IN ACCORDANCE WITH THE MAINTENANCE OF TRAFFIC DETAILS AND AS DIRECTED BY THE ENGINEER.



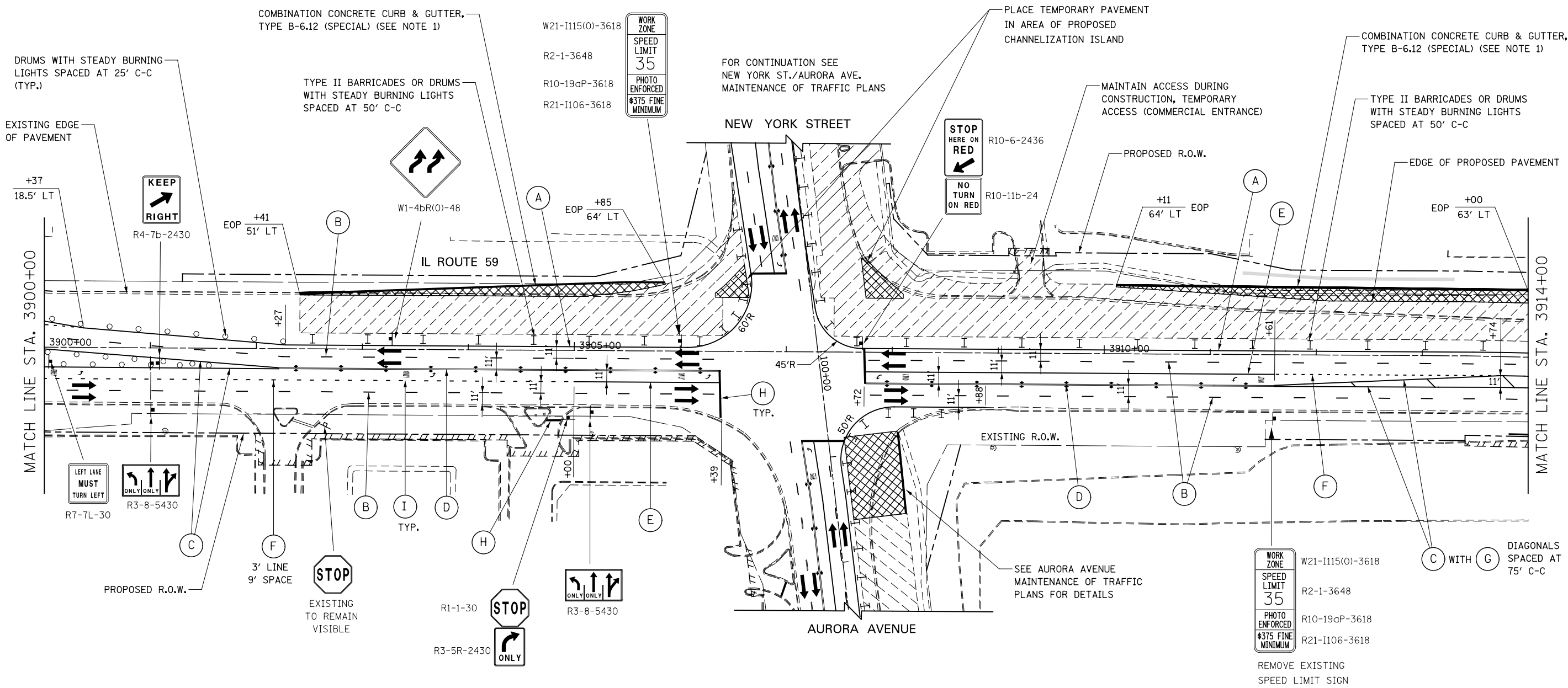
DESIGNED	PJO	REVISED	-
DRAWN	KES	REVISED	-
CHECKED	JCM	REVISED	-
DATE	12/14/2012	REVISED	-

**STATE OF ILLINOIS
DEPARTMENT OF TRANSPORTATION**

**MAINTENANCE OF TRAFFIC - PRE-STAGE 1A
ILLINOIS ROUTE 59**

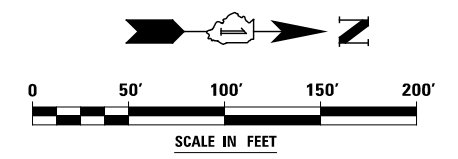
SCALE: AS SHOWN | SHEET NO. 36 OF 195 SHEETS | STA. 3969+00 TO STA. 3982+08

F.A.P. RTE.	SECTION	COUNTY	TOTAL SHEETS	SHEET NO.
338	(112 & 113) WRS-7	DUPAGE	1156	132
CONTRACT NO. 60R30				
ILLINOIS FED. AID PROJECT				

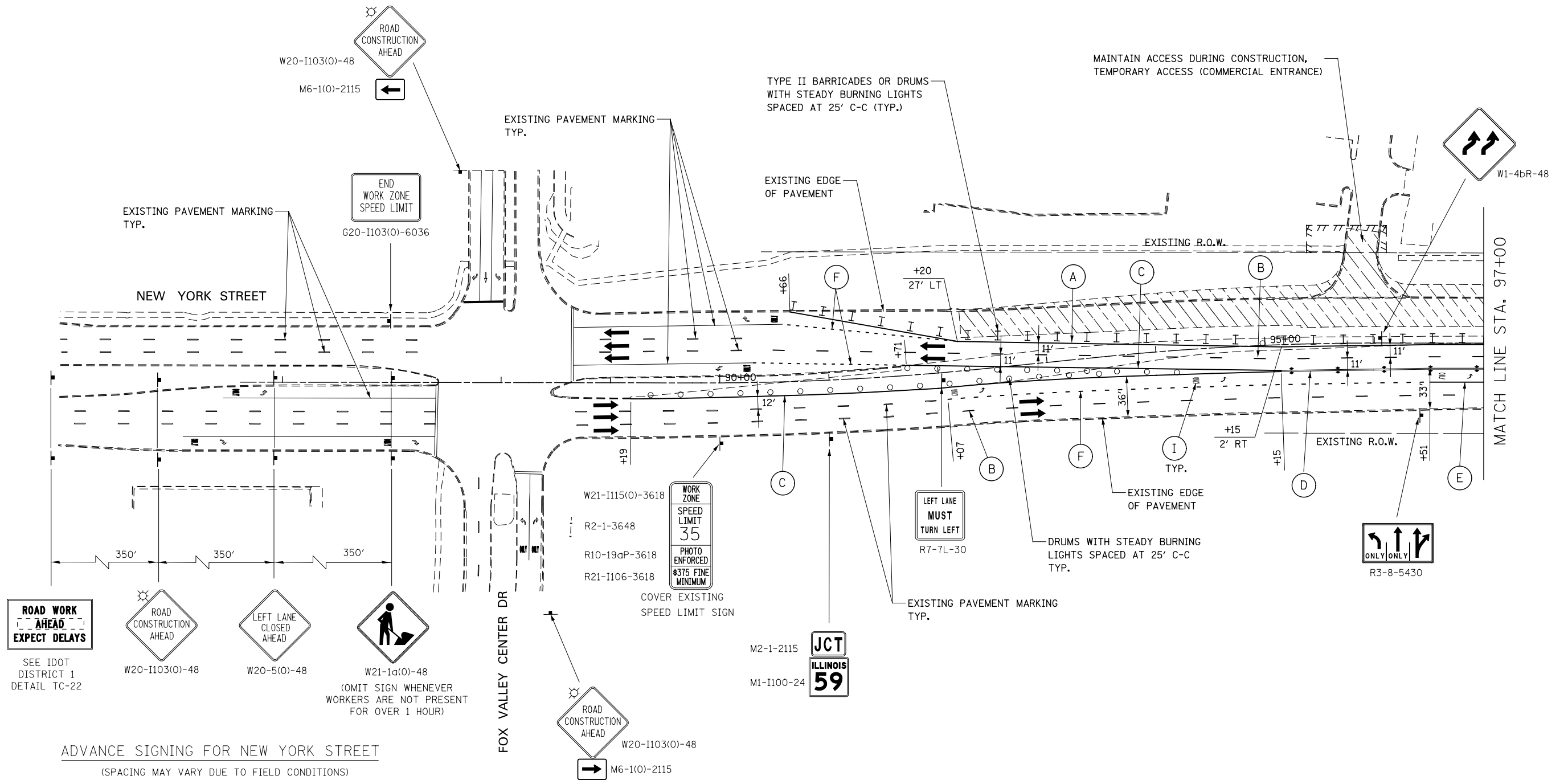


NOTES

1. AT THE LIMITS OF THE CURB AND GUTTER, TRANSITIONS SHALL BE INSTALLED IN ACCORDANCE WITH THE MAINTENANCE OF TRAFFIC DETAILS AND AS DIRECTED BY THE ENGINEER

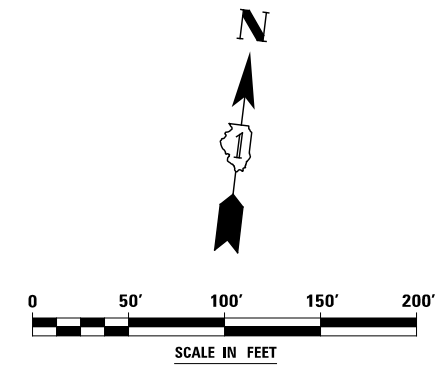


	DESIGNED	PJO	REVISED	-	STATE OF ILLINOIS DEPARTMENT OF TRANSPORTATION	MAINTENANCE OF TRAFFIC - STAGE 1 ILLINOIS ROUTE 59	F.A.P. RTE.	SECTION	COUNTY	TOTAL SHEETS	SHEET NO.
	DRAWN	KES	REVISED	-			338	(112 & 113) WRS-7	DUPAGE	1156	134
	CHECKED	JCM	REVISED	-			CONTRACT NO. 60R30			ILLINOIS FED. AID PROJECT	
	DATE	12/14/2012	REVISED	-			SCALE: AS SHOWN	SHEET NO. 40 OF 195 SHEETS	STA. 3900+00 TO STA. 3914+00		

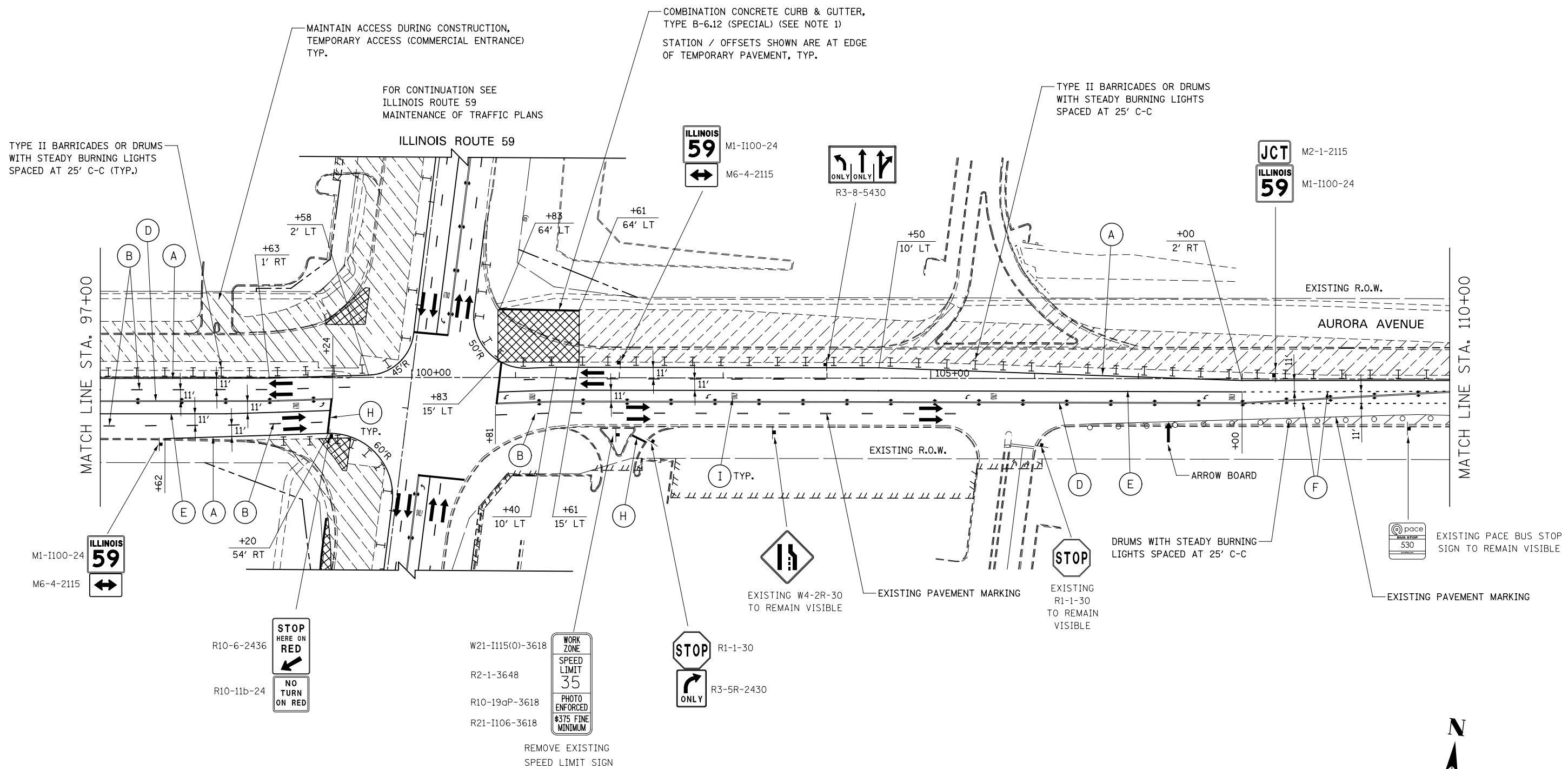


ADVANCE SIGNING FOR NEW YORK STREET

(SPACING MAY VARY DUE TO FIELD CONDITIONS)
 TWO SIGNS REQUIRED AT EACH LOCATION;
 ONE SIGN REQUIRED BEHIND RIGHT CURB AND
 ONE SIGN IN THE MEDIAN

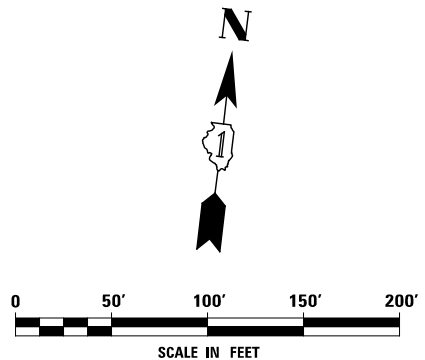


DESIGNED	PJO	REVISED	-	STATE OF ILLINOIS DEPARTMENT OF TRANSPORTATION	MAINTENANCE OF TRAFFIC - STAGE 1 NEW YORK STREET	F.A.P. RTE.	SECTION	COUNTY	TOTAL SHEETS	SHEET NO.	
DRAWN	KES	REVISED	-			338	(112 & 113) WRS-7	DUPAGE	1156	135	
CHECKED	JCM	REVISED	-			CONTRACT NO. 60R30					
DATE	12/14/2012	REVISED	-			ILLINOIS FED. AID PROJECT					
					SCALE: AS SHOWN	SHEET NO. 46 OF 195 SHEETS	STA. 85+00	TO STA. 97+00			

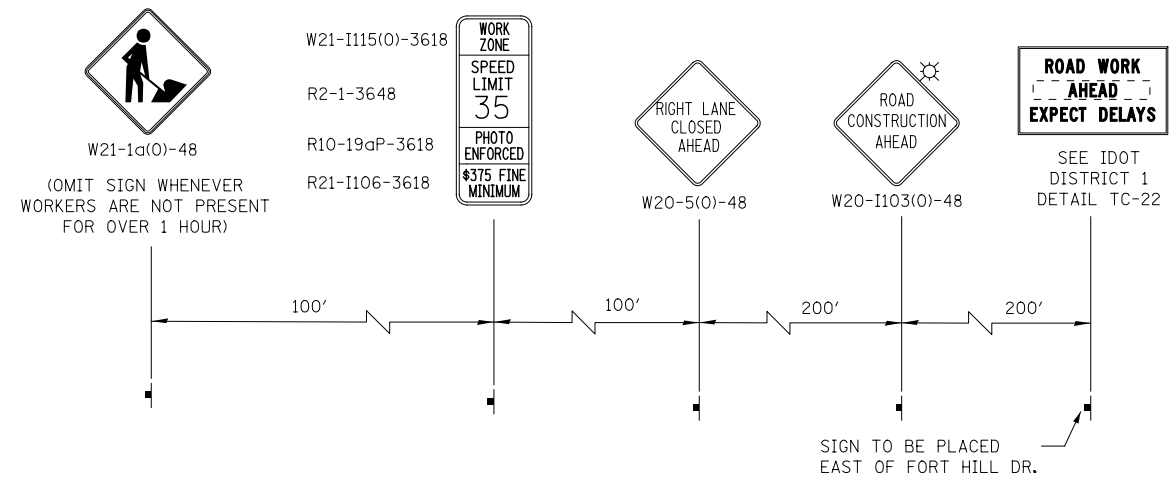


NOTES

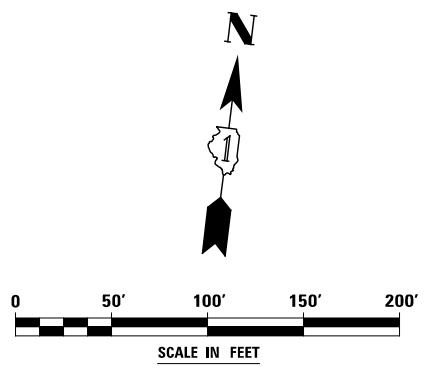
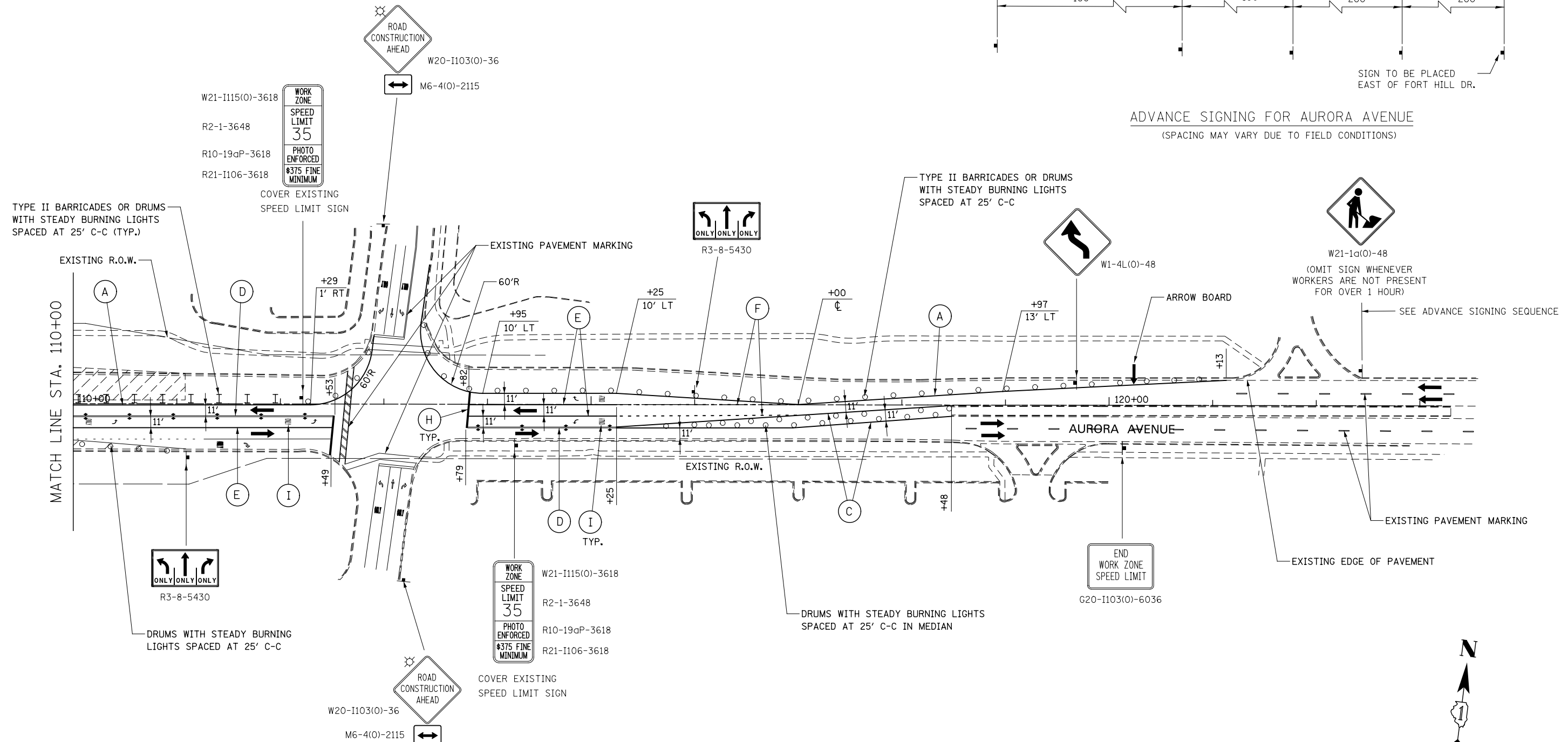
1. AT THE LIMITS OF THE CURB AND GUTTER, TRANSITIONS SHALL BE INSTALLED IN ACCORDANCE WITH THE MAINTENANCE OF TRAFFIC DETAILS AND AS DIRECTED BY THE ENGINEER



DESIGNED	PJO	REVISED	-	STATE OF ILLINOIS DEPARTMENT OF TRANSPORTATION	MAINTENANCE OF TRAFFIC – STAGE 1 AURORA AVENUE	F.A.P. RTE.	SECTION	COUNTY	TOTAL SHEETS	SHEET NO.
DRAWN	KES	REVISED	-			338	(112 & 113) WRS-7	DUPAGE	1156	136
CHECKED	JCM	REVISED	-			CONTRACT NO. 60R30				
DATE	12/14/2012	REVISED	-			ILLINOIS FED. AID PROJECT				
				SCALE: AS SHOWN	SHEET NO. 47 OF 195 SHEETS	STA. 97+00	TO STA. 110+00			



ADVANCE SIGNING FOR AURORA AVENUE
(SPACING MAY VARY DUE TO FIELD CONDITIONS)



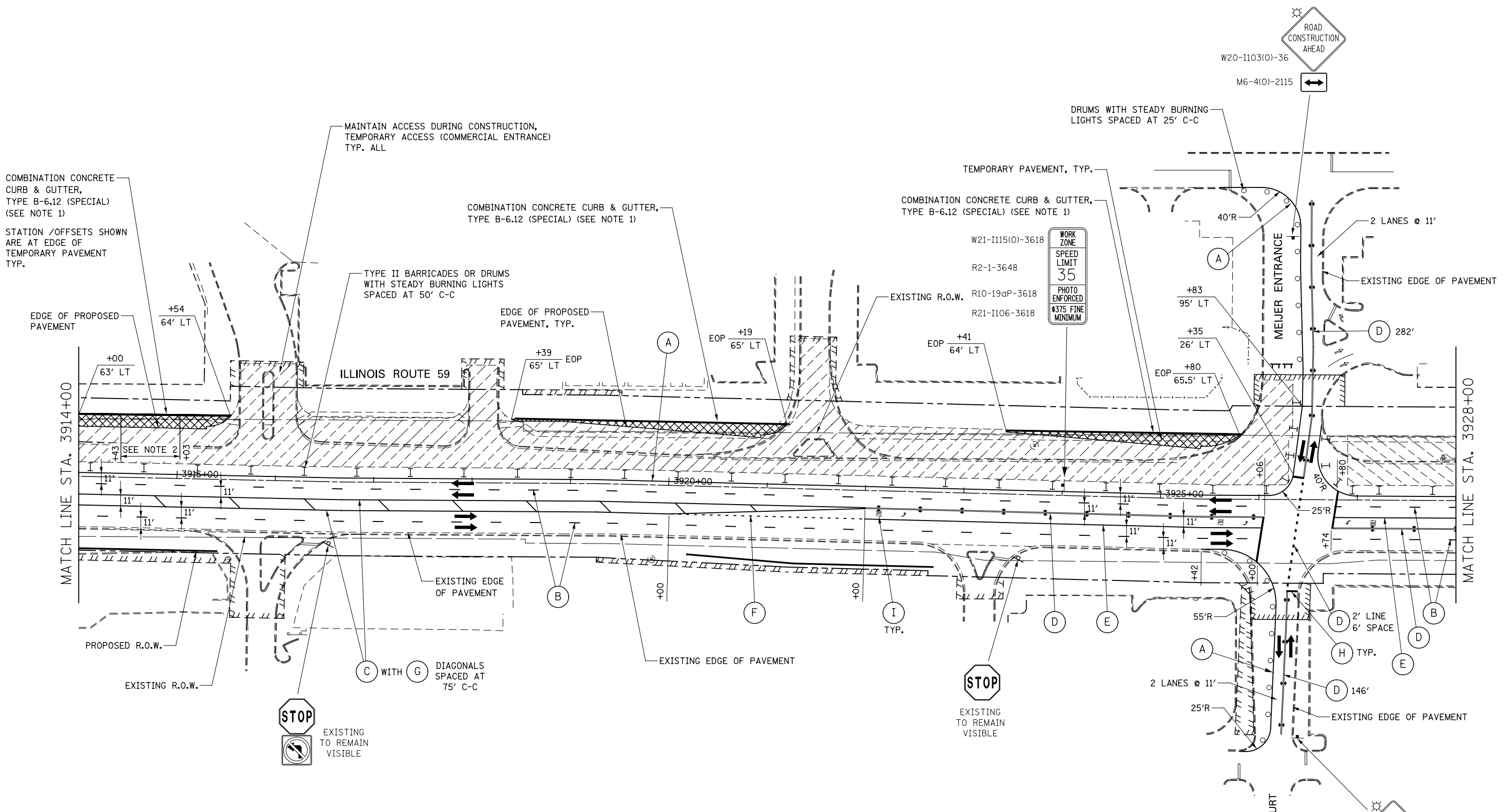
DESIGNED	PJO	REVISED	-
DRAWN	KES	REVISED	-
CHECKED	JCM	REVISED	-
DATE	12/14/2012	REVISED	-

**STATE OF ILLINOIS
DEPARTMENT OF TRANSPORTATION**

**MAINTENANCE OF TRAFFIC – STAGE 1
AURORA AVENUE**

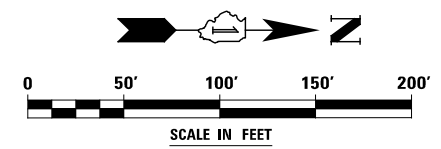
SCALE: AS SHOWN | SHEET NO. 48 OF 195 SHEETS | STA. 110+00 TO STA. 123+00

F.A.P. RTE.	SECTION	COUNTY	TOTAL SHEETS	SHEET NO.
338	(112 & 113) WRS-7	DUPAGE	1156	137
CONTRACT NO. 60R30				
ILLINOIS FED. AID PROJECT				



NOTES

1. AT THE LIMITS OF THE CURB AND GUTTER, TRANSITIONS SHALL BE INSTALLED IN ACCORDANCE WITH THE MAINTENANCE OF TRAFFIC DETAILS AND AS DIRECTED BY THE ENGINEER
2. DEPRESS CONCRETE CURB AND GUTTER, TYPE B-6.12 (SPECIAL) FROM STA. 3914+43 TO STA. 3915+03 FOR IMPACT ATTENUATOR IN FUTURE STAGES.



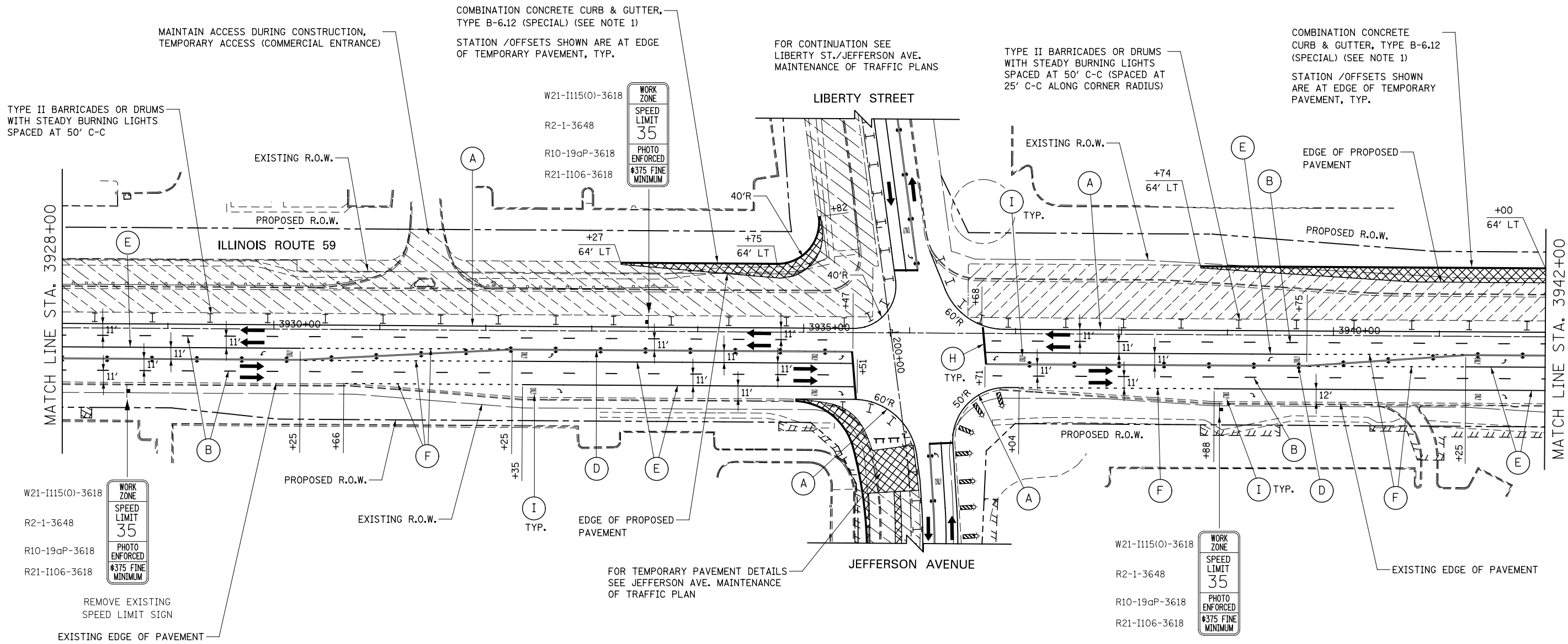
DESIGNED	PJO	REVISED	-
DRAWN	KES	REVISED	-
CHECKED	JCM	REVISED	-
DATE	12/14/2012	REVISED	-

**STATE OF ILLINOIS
DEPARTMENT OF TRANSPORTATION**

**MAINTENANCE OF TRAFFIC - STAGE 1
ILLINOIS ROUTE 59**

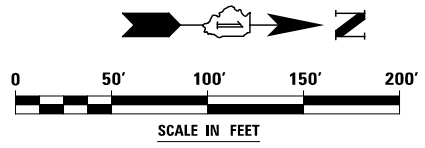
SCALE: AS SHOWN SHEET NO. 41 OF 195 SHEETS STA. 3914+00 TO STA. 3928+00

F.A.P. RTE.	SECTION	COUNTY	TOTAL SHEETS	SHEET NO.
338	(112 & 113) WRS-7	DUPAGE	1156	138
CONTRACT NO. 60R30				
ILLINOIS FED. AID PROJECT				

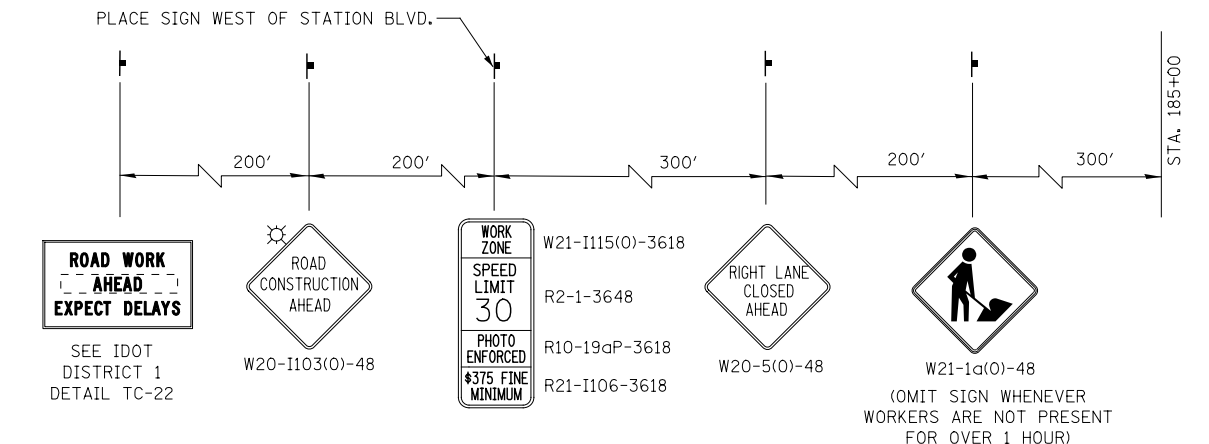
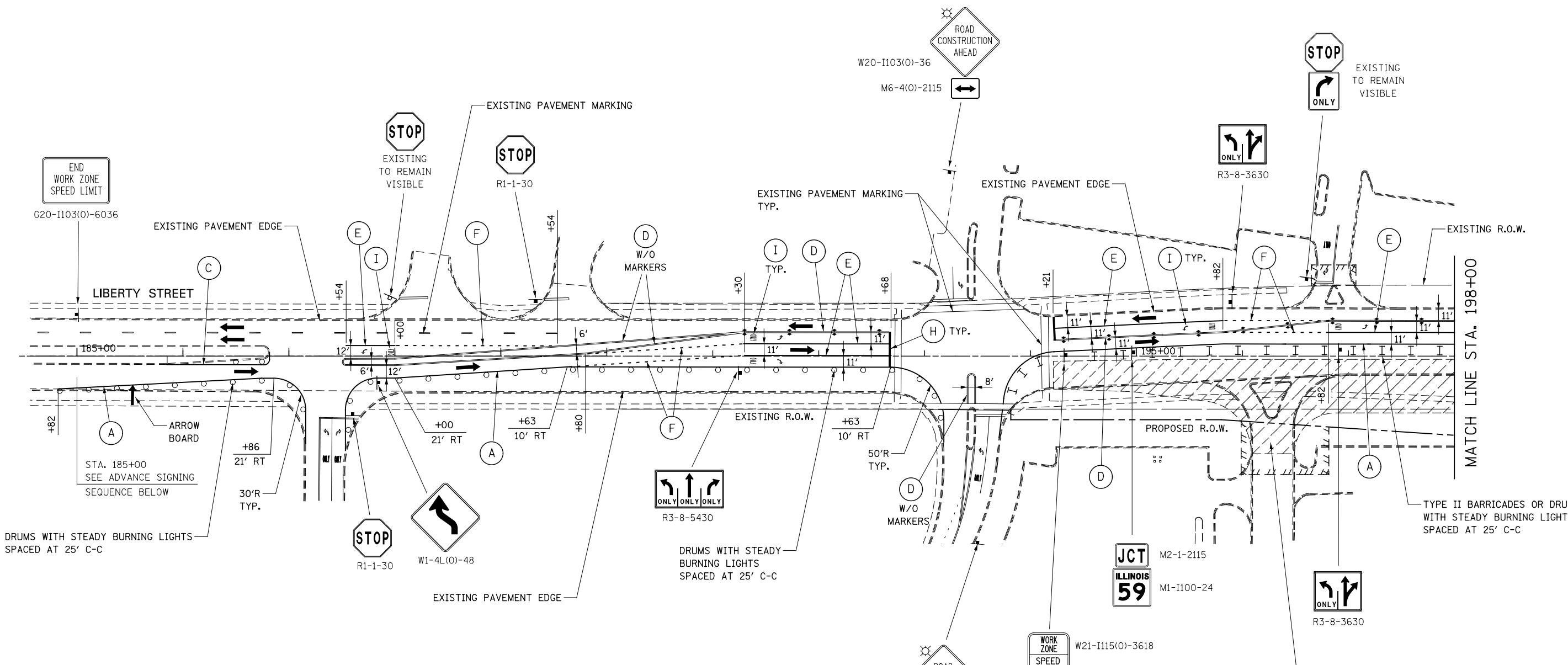


NOTES

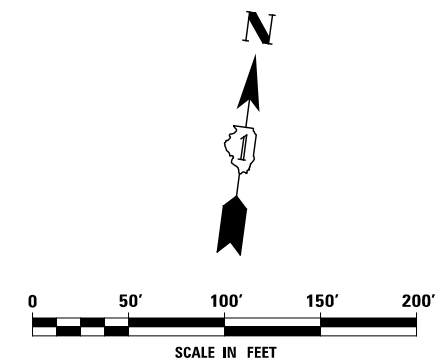
1. AT THE LIMITS OF THE CURB AND GUTTER, TRANSITIONS SHALL BE INSTALLED IN ACCORDANCE WITH THE MAINTENANCE OF TRAFFIC DETAILS AND AS DIRECTED BY THE ENGINEER



	DESIGNED	PJO	REVISED	-	STATE OF ILLINOIS DEPARTMENT OF TRANSPORTATION	MAINTENANCE OF TRAFFIC - STAGE 1 ILLINOIS ROUTE 59	F.A.P. RTE.	SECTION	COUNTY	TOTAL SHEETS	SHEET NO.
	DRAWN	KES	REVISED	-			338	(112 & 113) WRS-7	DUPAGE	1156	139
	CHECKED	JCM	REVISED	-			CONTRACT NO. 60R30				
	DATE	12/14/2012	REVISED	-			ILLINOIS FED. AID PROJECT				
						SCALE: AS SHOWN	SHEET NO. 42 OF 195 SHEETS	STA. 3928+00	TO STA. 3942+00		



ADVANCE SIGNING FOR LIBERTY STREET
(SPACING MAY VARY DUE TO FIELD CONDITIONS)



DESIGNED	PJO	REVISED	-
DRAWN	KES	REVISED	-
CHECKED	JCM	REVISED	-
DATE	12/14/2012	REVISED	-

STATE OF ILLINOIS
DEPARTMENT OF TRANSPORTATION

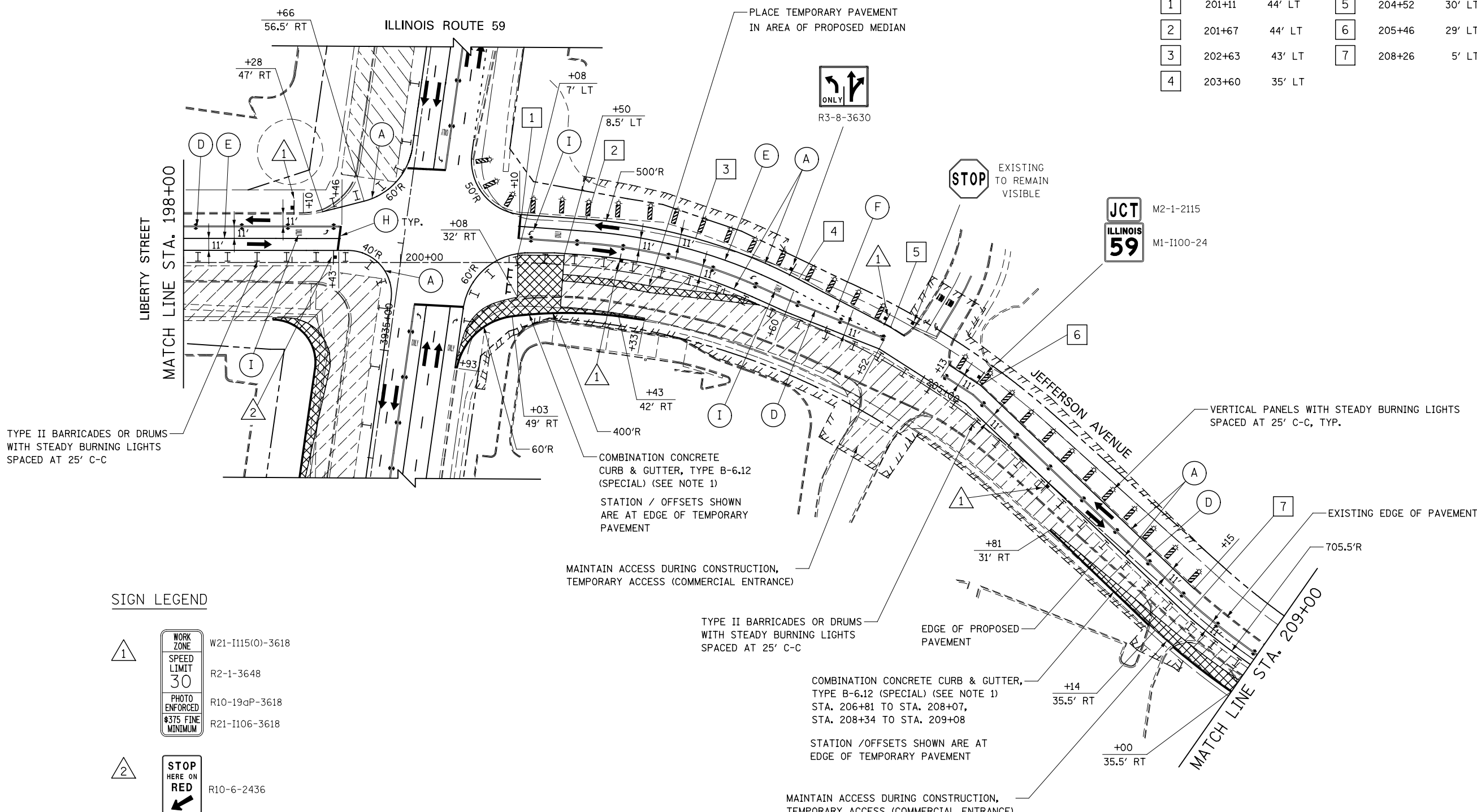
MAINTENANCE OF TRAFFIC - STAGE 1
LIBERTY STREET
SCALE: AS SHOWN SHEET NO. 49 OF 195 SHEETS STA. 185+00 TO STA. 198+00

F.A.P. RTE.	SECTION	COUNTY	TOTAL SHEETS	SHEET NO.
338	(112 & 113) WRS-7	DUPAGE	1156	140
CONTRACT NO. 60R30				
ILLINOIS FED. AID PROJECT				

TEMPORARY PAVEMENT MARKING DATA

	STATION	OFFSET		STATION	OFFSET
1	201+11	44' LT	5	204+52	30' LT
2	201+67	44' LT	6	205+46	29' LT
3	202+63	43' LT	7	208+26	5' LT
4	203+60	35' LT			

FOR CONTINUATION SEE
ILLINOIS ROUTE 59
MAINTENANCE OF TRAFFIC PLANS



TYPE II BARRICADES OR DRUMS WITH STEADY BURNING LIGHTS SPACED AT 25' C-C

COMBINATION CONCRETE CURB & GUTTER, TYPE B-6.12 (SPECIAL) (SEE NOTE 1)
STATION / OFFSETS SHOWN ARE AT EDGE OF TEMPORARY PAVEMENT

MAINTAIN ACCESS DURING CONSTRUCTION, TEMPORARY ACCESS (COMMERCIAL ENTRANCE)

TYPE II BARRICADES OR DRUMS WITH STEADY BURNING LIGHTS SPACED AT 25' C-C

COMBINATION CONCRETE CURB & GUTTER, TYPE B-6.12 (SPECIAL) (SEE NOTE 1)
STA. 206+81 TO STA. 208+07,
STA. 208+34 TO STA. 209+08

STATION / OFFSETS SHOWN ARE AT EDGE OF TEMPORARY PAVEMENT

MAINTAIN ACCESS DURING CONSTRUCTION, TEMPORARY ACCESS (COMMERCIAL ENTRANCE)

VERTICAL PANELS WITH STEADY BURNING LIGHTS SPACED AT 25' C-C, TYP.

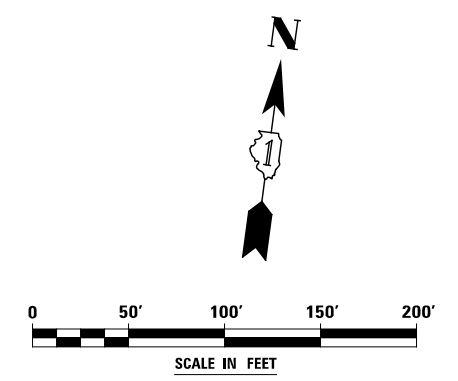
EXISTING EDGE OF PAVEMENT

SIGN LEGEND

1	WORK ZONE	W21-1115(0)-3618
	SPEED LIMIT 30	R2-1-3648
	PHOTO ENFORCED	R10-19aP-3618
	375 FINE MINIMUM	R21-1106-3618
2	STOP HERE ON RED	R10-6-2436
	NO TURN ON RED	R10-11b-24

NOTES

1. AT THE LIMITS OF THE CURB AND GUTTER, TRANSITIONS SHALL BE INSTALLED IN ACCORDANCE WITH THE MAINTENANCE OF TRAFFIC DETAILS AND AS DIRECTED BY THE ENGINEER



STATE OF ILLINOIS
DEPARTMENT OF TRANSPORTATION

MAINTENANCE OF TRAFFIC - STAGE 1
LIBERTY STREET / JEFFERSON AVENUE

F.A.P. RTE.	SECTION	COUNTY	TOTAL SHEETS	SHEET NO.
338	(112 & 113) WRS-7	DUPAGE	1156	141
CONTRACT NO. 60R30				

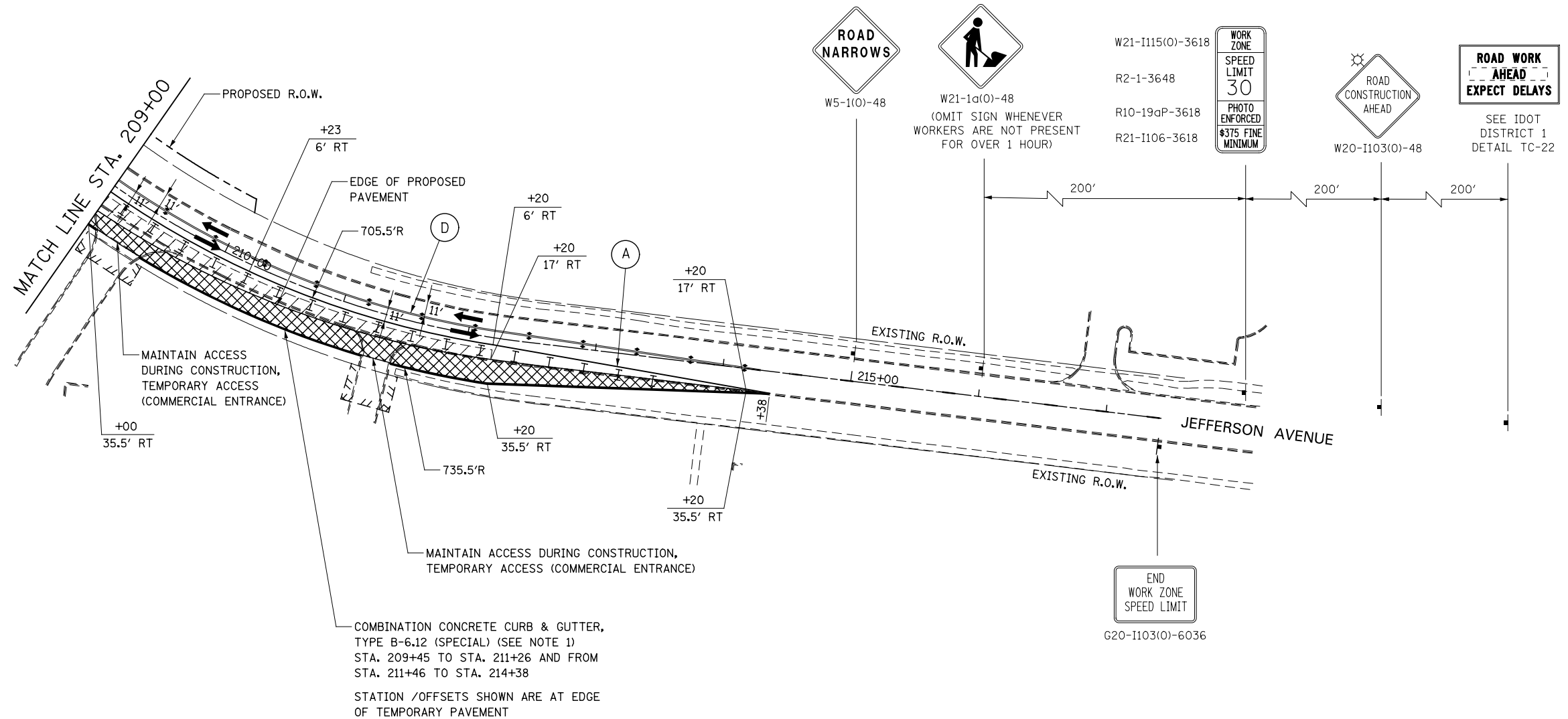
SCALE: AS SHOWN SHEET NO. 50 OF 195 SHEETS STA. 198+00 TO STA. 209+00

ILLINOIS FED. AID PROJECT

DESIGNED	PJO	REVISED	-
DRAWN	KES	REVISED	-
CHECKED	JCM	REVISED	-
DATE	12/14/2012	REVISED	-

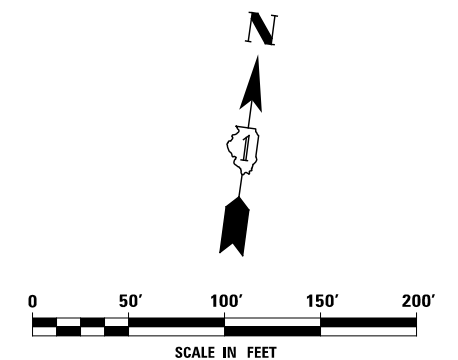
ADVANCE SIGNING FOR JEFFERSON AVENUE

(SPACING MAY VARY DUE TO FIELD CONDITIONS)



NOTES

1. AT THE LIMITS OF THE CURB AND GUTTER, TRANSITIONS SHALL BE INSTALLED IN ACCORDANCE WITH THE MAINTENANCE OF TRAFFIC DETAILS AND AS DIRECTED BY THE ENGINEER



DESIGNED <i>PJO</i>	REVISED -	STATE OF ILLINOIS DEPARTMENT OF TRANSPORTATION	MAINTENANCE OF TRAFFIC – STAGE 1 JEFFERSON AVENUE		F.A.P. RTE.	SECTION	COUNTY	TOTAL SHEETS	SHEET NO.
DRAWN <i>KES</i>	REVISED -		338	(112 & 113) WRS-7	DUPAGE	1156	142		
CHECKED <i>JCM</i>	REVISED -		CONTRACT NO. 60R30						
DATE <i>12/14/2012</i>	REVISED -		ILLINOIS FED. AID PROJECT						

SCALE: AS SHOWN SHEET NO. 51 OF 195 SHEETS STA. 209+00 TO STA. 215+00

COMBINATION CONCRETE CURB & GUTTER, TYPE B-6.12 (SPECIAL) (SEE NOTE 2)
STATION / OFFSETS SHOWN ARE AT EDGE OF TEMPORARY PAVEMENT

FOR CONTINUATION SEE MERIDIAN PKWY./GLACIER PARK DR. MAINTENANCE OF TRAFFIC PLANS

TYPE II BARRICADES OR DRUMS WITH STEADY BURNING LIGHTS SPACED AT 50' C-C (SPACED AT 25' C-C ALONG CORNER RADII) TYP.

COMBINATION CONCRETE CURB & GUTTER, TYPE B-6.12 (SPECIAL) (SEE NOTE 2)
STATION / OFFSETS SHOWN ARE AT EDGE OF TEMPORARY PAVEMENT

EDGE OF PROPOSED PAVEMENT

EDGE OF PROPOSED PAVEMENT

MATCH LINE STA. 3942+00


MATCH LINE STA. 3955+00



EXISTING EDGE OF PAVEMENT TYP.

FOR TEMPORARY PAVEMENT DETAILS SEE GLACIER PARK AVENUE MOT PLAN

W21-1115(0)-3618
R2-1-3648
R10-19dP-3618
R21-1106-3618



EXISTING W4-2R-48 TO REMAIN

EXISTING R3-1100-2424 TO REMAIN



EXISTING R3-5R-2430 TO REMAIN



EXISTING W1-8L-1824 TO REMAIN



EXISTING W1-8L-1824 TO REMAIN



EXISTING W1-8L-1824 TO REMAIN

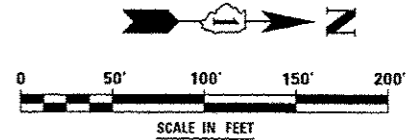
C WITH G DIAGONALS SPACED AT 75' C-C

DRUMS WITH STEADY BURNING LIGHTS SPACED AT 25' C-C

NOTES

1. TEMPORARY PAVEMENT WEDGE TO BE PLACED DURING TRAFFIC SWITCH OVER PRIOR TO STAGE 1D. THE TEMPORARY PAVEMENT WEDGE IS TO MEET PROPOSED AND EXISTING PAVEMENT ELEVATIONS. THE CROSS SLOPE SHALL BE THE SAME AS THE PROPOSED PAVEMENT TO THE SATISFACTION OF THE ENGINEER. TRAFFIC CONTROL AND LANE CLOSURE REQUIRED FOR THIS WORK SHALL BE IN ACCORDANCE WITH IDOT STANDARD 201606. TEMPORARY PAVEMENT WEDGE WILL BE MEASURED AND PAID FOR SEPARATELY UNDER TEMPORARY PAVEMENT (VARIABLE DEPTH).

2. AT THE LIMITS OF THE CURB AND GUTTER, TRANSITIONS SHALL BE INSTALLED IN ACCORDANCE WITH THE MAINTENANCE OF TRAFFIC DETAILS AND AS DIRECTED BY THE ENGINEER.

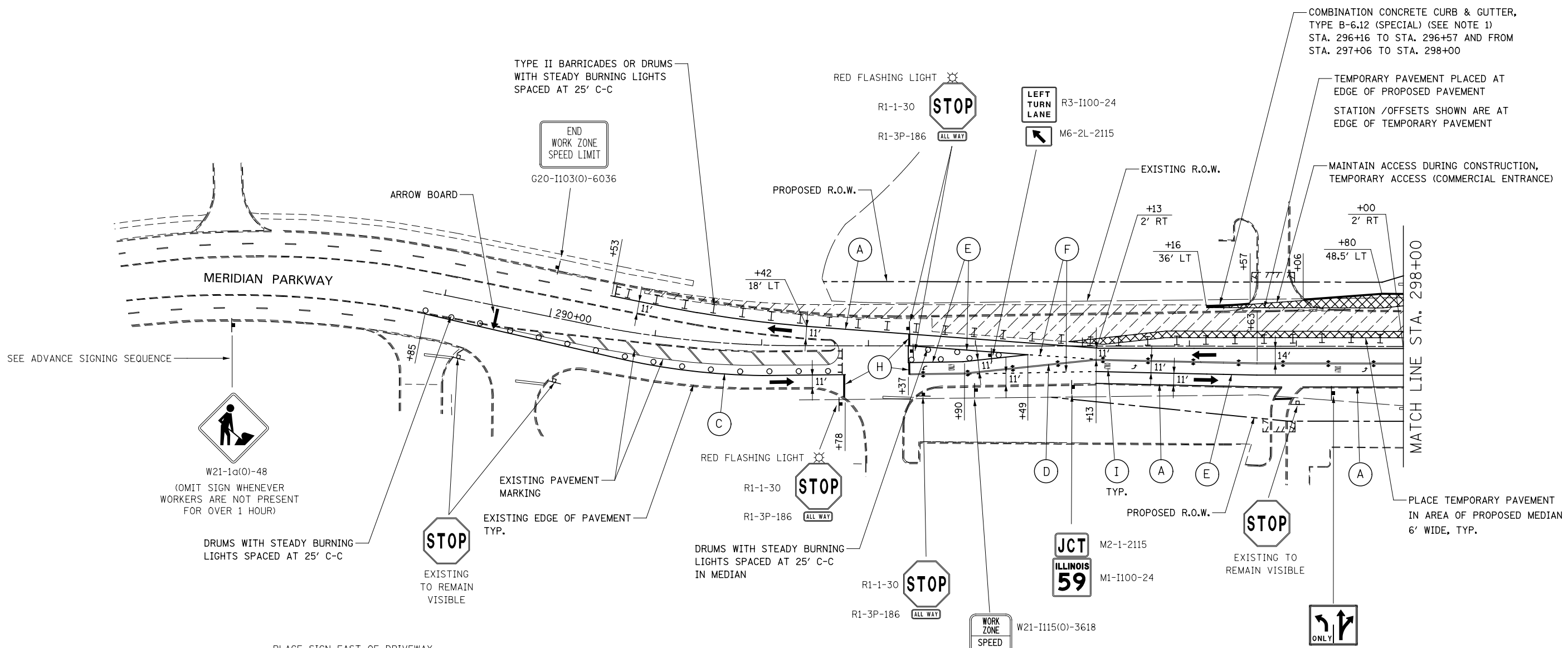


DESIGNED	PJO	REVISED -	ADDENDUM A 02/20/2013
DRAWN	KES	REVISED -	
CHECKED	JCM	REVISED -	
DATE	12/14/2012	REVISED -	

STATE OF ILLINOIS
DEPARTMENT OF TRANSPORTATION

MAINTENANCE OF TRAFFIC - STAGE 1
ILLINOIS ROUTE 59
SCALE: AS SHOWN SHEET NO. 43 OF 195 SHEETS STA. 3942+00 TO STA. 3955+00

F.A.P. RTE.	SECTION	COUNTY	TOTAL SHEETS	SHEET NO.
338	(112 & 113) WRS-7	DUPAGE	1156	143
CONTRACT NO. 60R30			ILLINOIS FED. AID PROJECT	



SEE ADVANCE SIGNING SEQUENCE

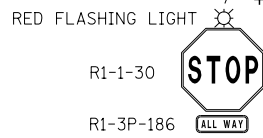


W21-1a(0)-48
(OMIT SIGN WHENEVER WORKERS ARE NOT PRESENT FOR OVER 1 HOUR)

DRUMS WITH STEADY BURNING LIGHTS SPACED AT 25' C-C



EXISTING TO REMAIN VISIBLE



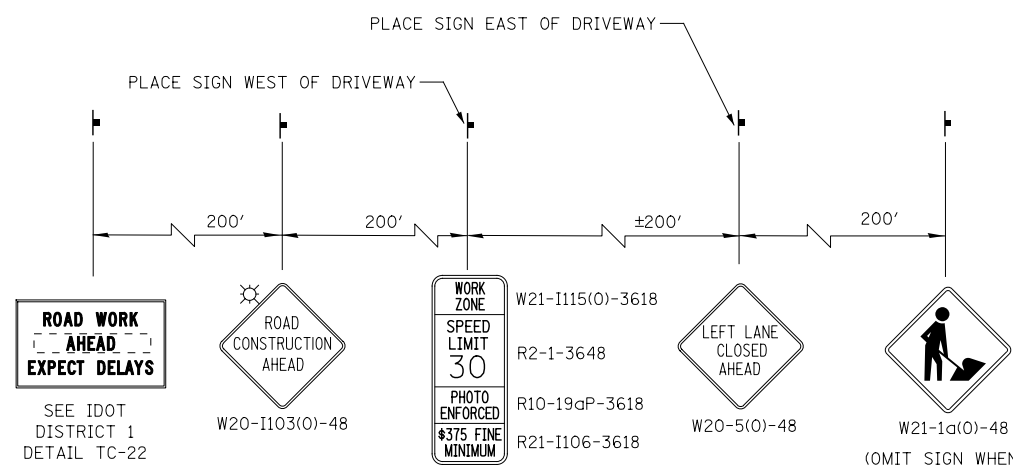
R1-1-30
R1-3P-186
DRUMS WITH STEADY BURNING LIGHTS SPACED AT 25' C-C IN MEDIAN



R1-1-30
R1-3P-186



EXISTING TO REMAIN VISIBLE



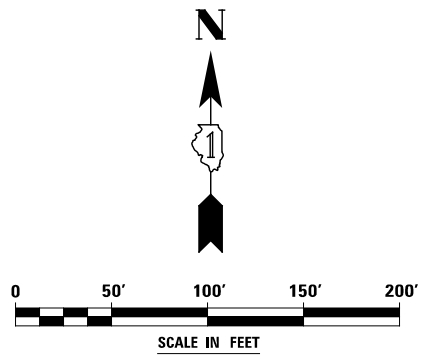
ADVANCE SIGNING FOR MERIDIAN PARKWAY
(SPACING MAY VARY DUE TO FIELD CONDITIONS)

WORK ZONE SPEED LIMIT 30 PHOTO ENFORCED \$375 FINE MINIMUM
W21-1115(0)-3618
R2-1-3648
R10-19aP-3618
R21-I106-3618

REMOVE EXISTING SPEED LIMIT SIGN

NOTES

1. AT THE LIMITS OF THE CURB AND GUTTER, TRANSITIONS SHALL BE INSTALLED IN ACCORDANCE WITH THE MAINTENANCE OF TRAFFIC DETAILS AND AS DIRECTED BY THE ENGINEER



DESIGNED	PJO	REVISED	-
DRAWN	KES	REVISED	-
CHECKED	JCM	REVISED	-
DATE	12/14/2012	REVISED	-

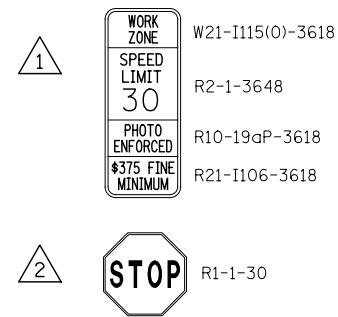
STATE OF ILLINOIS
DEPARTMENT OF TRANSPORTATION

MAINTENANCE OF TRAFFIC - STAGE 1
MERIDIAN PARKWAY

SCALE: AS SHOWN SHEET NO. 52 OF 195 SHEETS STA. 288+00 TO STA. 298+00

F.A.P. RTE.	SECTION	COUNTY	TOTAL SHEETS	SHEET NO.
338	(112 & 113) WRS-7	DUPAGE	1156	144
CONTRACT NO. 60R30				
ILLINOIS FED. AID PROJECT				

SIGN LEGEND



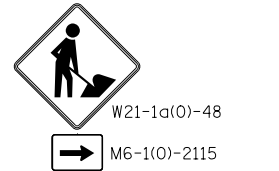
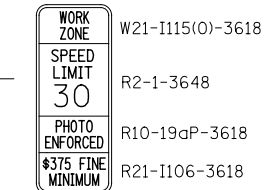
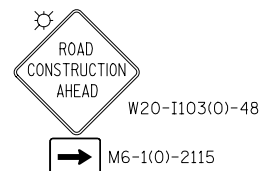
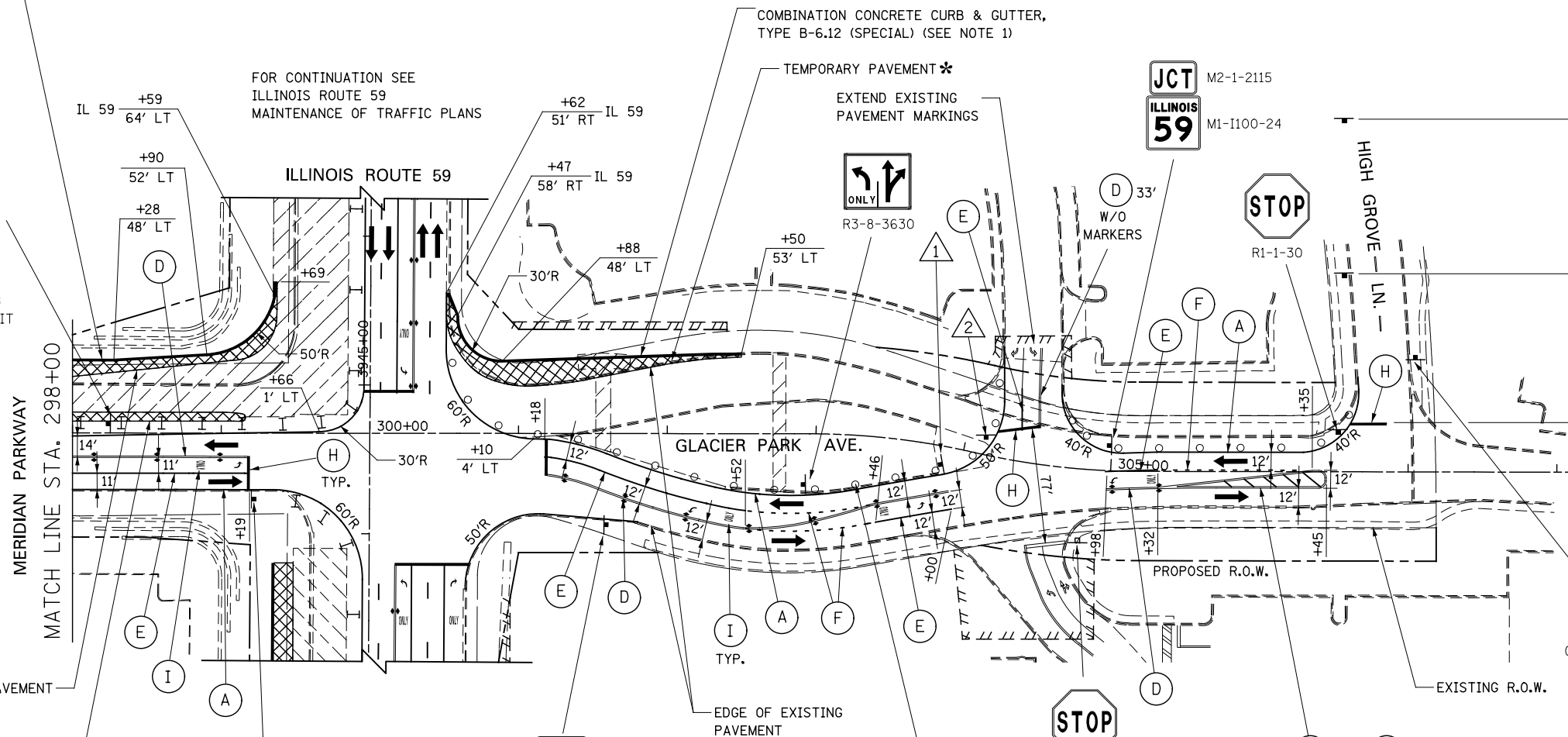
ADVANCE SIGNING FOR GLACIER PARK AVENUE / HIGH GROVE LANE
 (SPACING MAY VARY DUE TO FIELD CONDITIONS)

COMBINATION CONCRETE CURB & GUTTER, TYPE B-6.12 (SPECIAL) (SEE NOTE 1)
 * TEMPORARY PAVEMENT PLACED AT EDGE OF PROPOSED PAVEMENT
 STATION /OFFSETS SHOWN ARE AT EDGE OF TEMPORARY PAVEMENT, TYP.



REMOVE EXISTING SPEED LIMIT SIGN

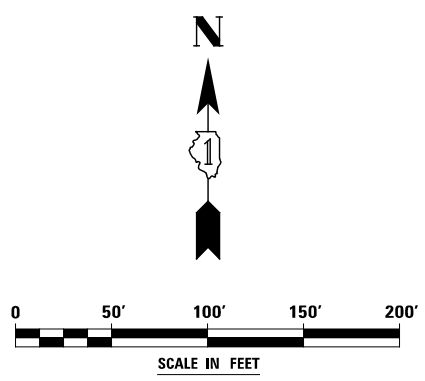
PLACE TEMPORARY PAVEMENT IN AREA OF PROPOSED MEDIAN, 6' WIDE



(OMIT SIGN WHENEVER WORKERS ARE NOT PRESENT FOR OVER 1 HOUR)

NOTES

1. AT THE LIMITS OF THE CURB AND GUTTER, TRANSITIONS SHALL BE INSTALLED IN ACCORDANCE WITH THE MAINTENANCE OF TRAFFIC DETAILS AND AS DIRECTED BY THE ENGINEER



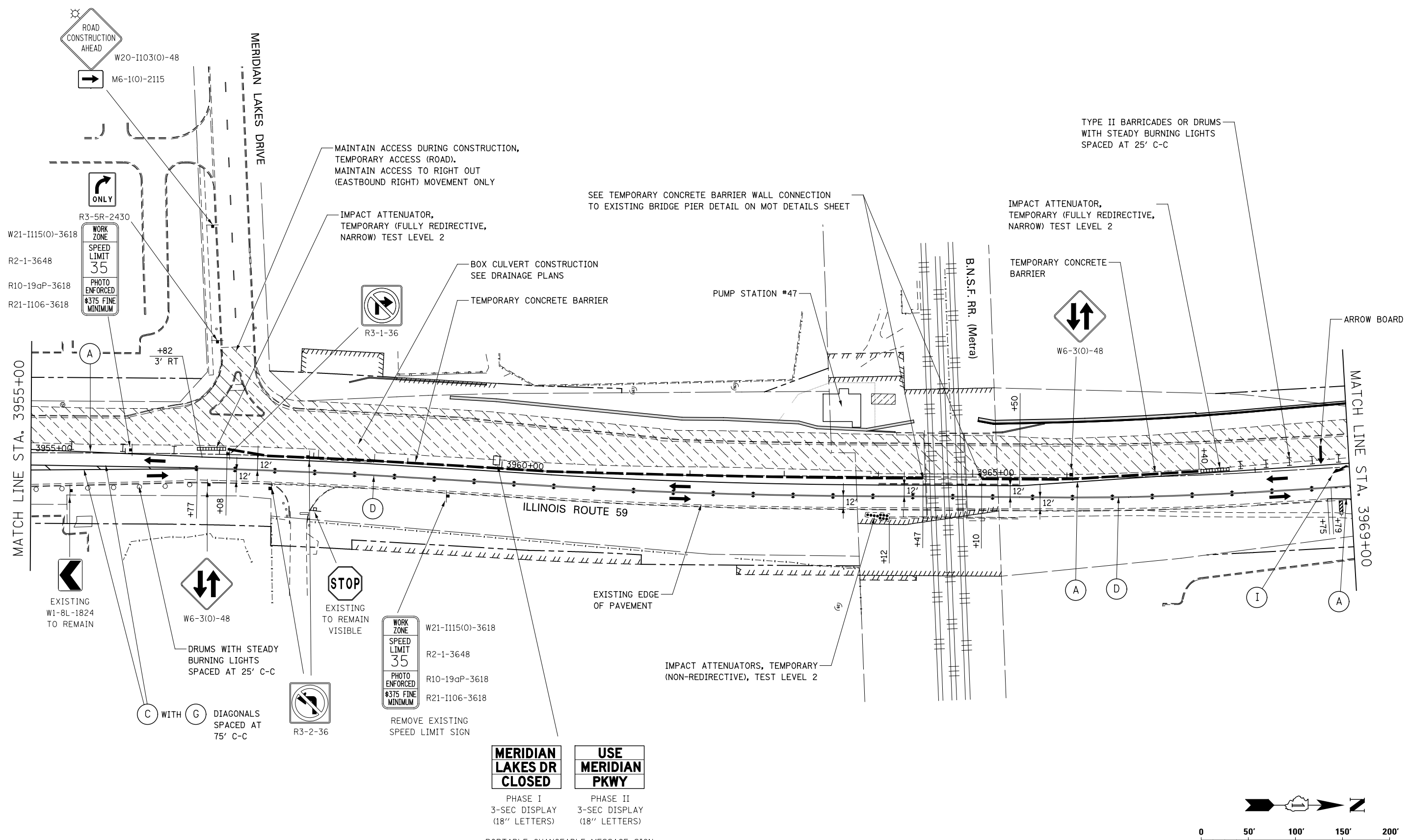
DESIGNED	PJO	REVISED	-
DRAWN	KES	REVISED	-
CHECKED	JCM	REVISED	-
DATE	12/14/2012	REVISED	-

STATE OF ILLINOIS
 DEPARTMENT OF TRANSPORTATION

MAINTENANCE OF TRAFFIC - STAGE 1
 GLACIER PARK AVENUE

SCALE: AS SHOWN SHEET NO. 53 OF 195 SHEETS STA. 298+00 TO STA. 308+00

F.A.P. RTE.	SECTION	COUNTY	TOTAL SHEETS	SHEET NO.
338	(112 & 113) WRS-7	DUPAGE	1156	145
CONTRACT NO. 60R30				
ILLINOIS FED. AID PROJECT				



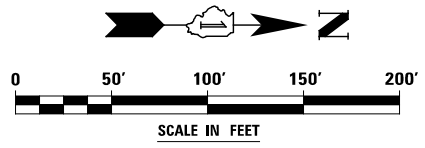
MERIDIAN LAKES DR CLOSED

USE MERIDIAN PKWY

PHASE I
3-SEC DISPLAY
(18" LETTERS)

PHASE II
3-SEC DISPLAY
(18" LETTERS)

PORTABLE CHANGEABLE MESSAGE SIGN



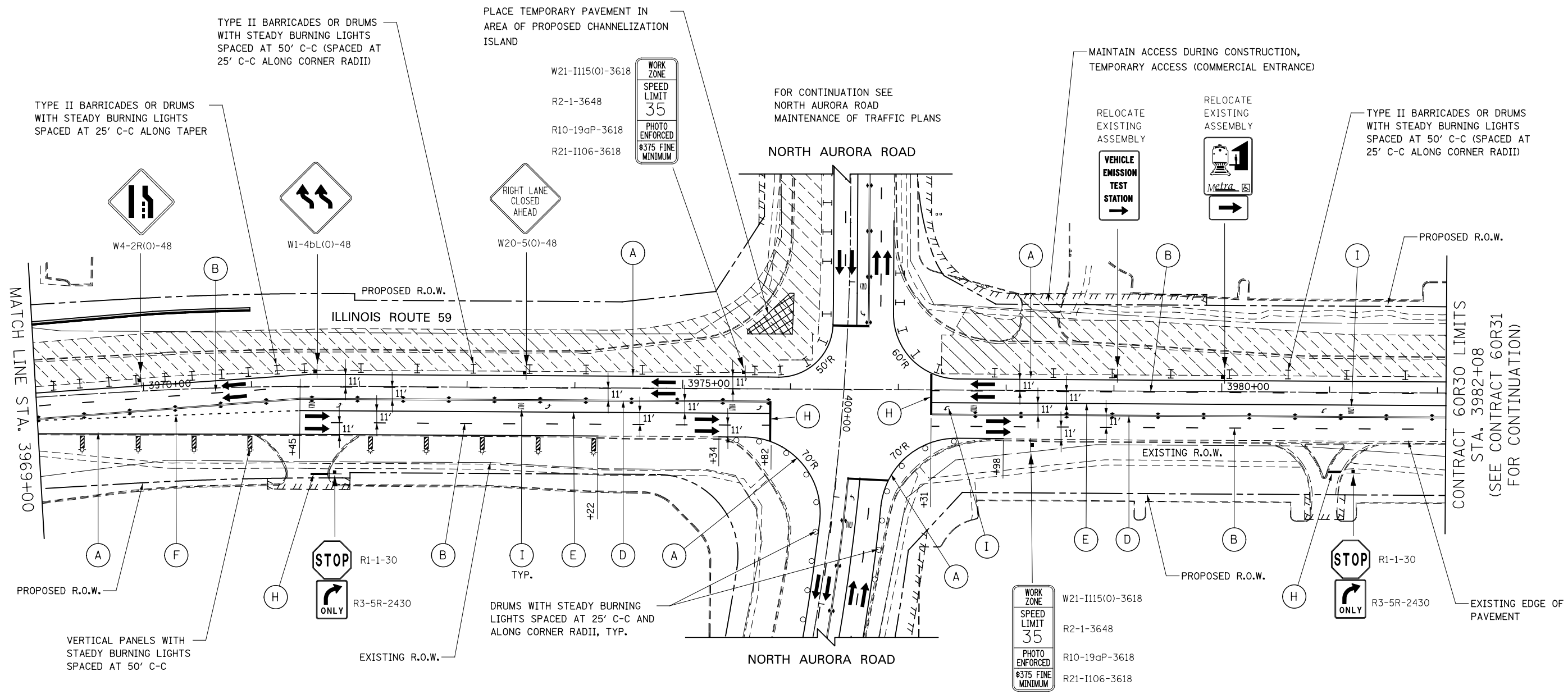
DESIGNED	PJO	REVISED	-
DRAWN	KES	REVISED	-
CHECKED	JCM	REVISED	-
DATE	12/14/2012	REVISED	-

**STATE OF ILLINOIS
DEPARTMENT OF TRANSPORTATION**

**MAINTENANCE OF TRAFFIC – STAGE 1
ILLINOIS ROUTE 59**

SCALE: AS SHOWN SHEET NO. 44 OF 195 SHEETS STA. 3955+00 TO STA. 3969+00

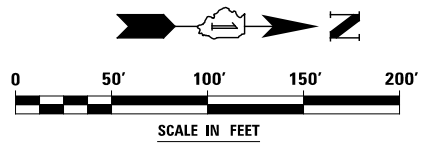
F.A.P. RTE.	SECTION	COUNTY	TOTAL SHEETS	SHEET NO.
338	(112 & 113) WRS-7	DUPAGE	1156	146
CONTRACT NO. 60R30				
ILLINOIS FED. AID PROJECT				



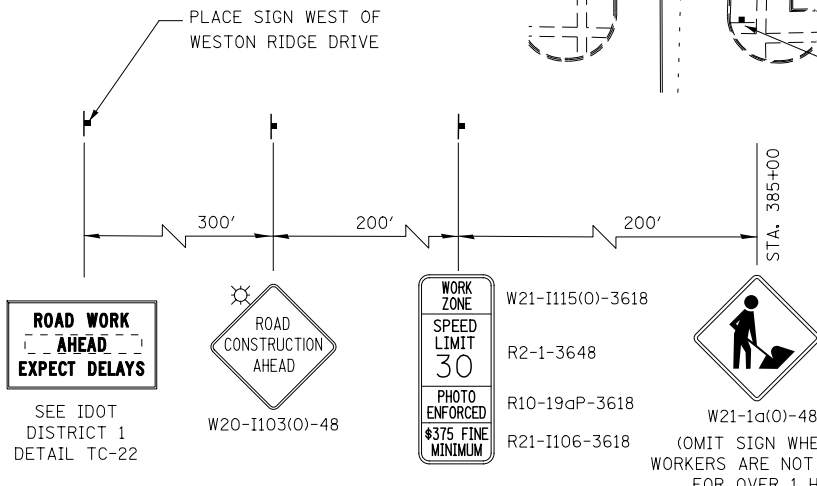
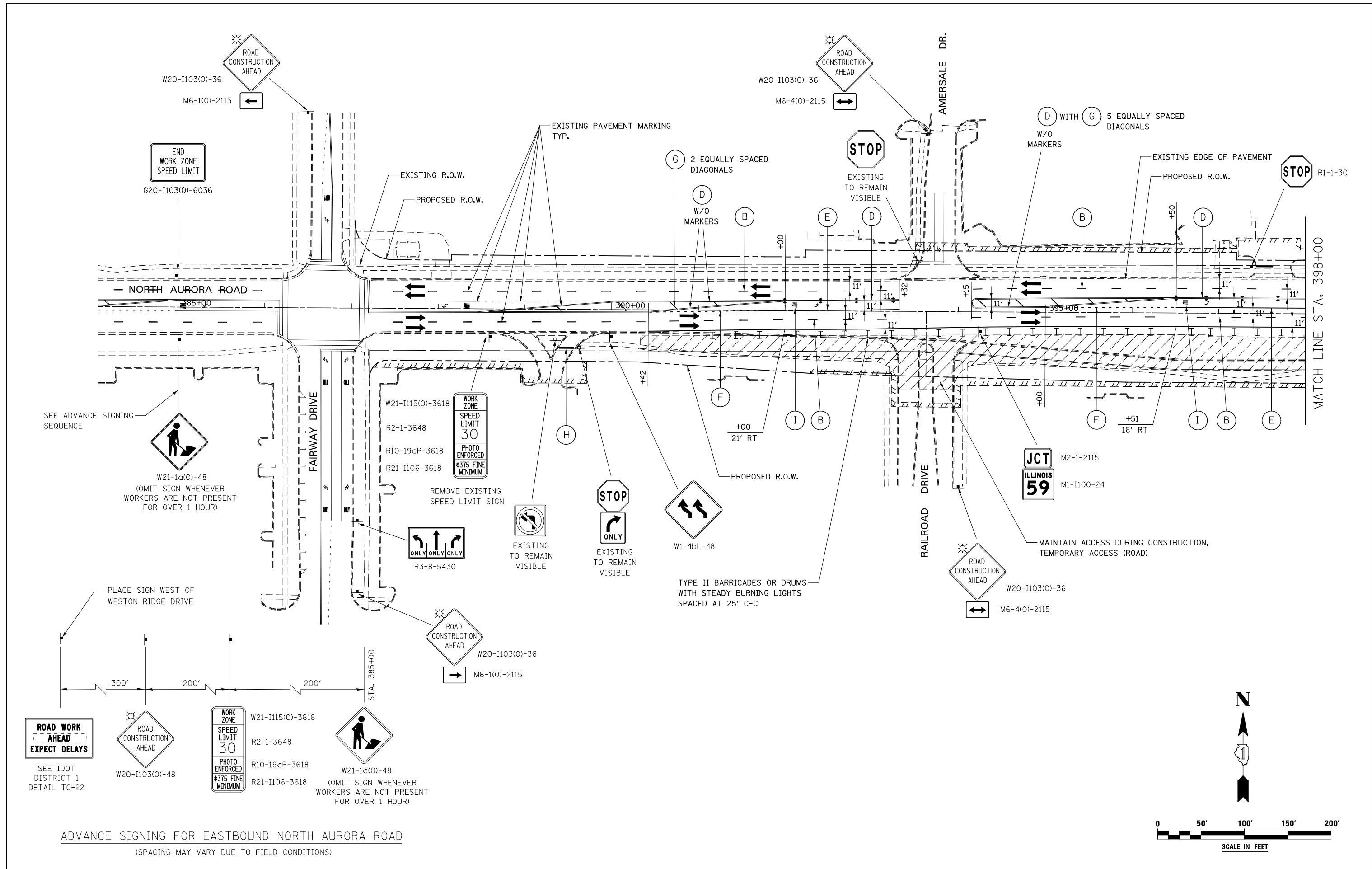
REMOVE EXISTING SPEED LIMIT SIGN

NOTES

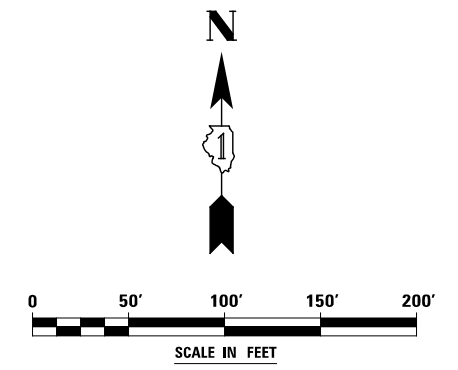
1. ADVANCE SIGN LOCATIONS SHALL BE COORDINATED WITH CONTRACT 60R31. "ROAD CONSTRUCTION AHEAD" SIGN SHALL BE PLACED WHEN WARRANTED BY WORK ZONE CONDITIONS OR AS DIRECTED BY THE ENGINEER.



DESIGNED <i>PJO</i> DRAWN <i>KES</i> CHECKED <i>JCM</i> DATE <i>12/14/2012</i>	REVISED -	STATE OF ILLINOIS DEPARTMENT OF TRANSPORTATION	MAINTENANCE OF TRAFFIC - STAGE 1 ILLINOIS ROUTE 59		F.A.P. RTE.	SECTION	COUNTY	TOTAL SHEETS	SHEET NO.		
	REVISED -		SCALE: AS SHOWN	SHEET NO. 45 OF 195 SHEETS	STA. 3969+00 TO STA. 3982+08	338	(112 & 113) WRS-7	DUPAGE	1156	147	
	REVISED -						CONTRACT NO. 60R30				
	REVISED -						ILLINOIS FED. AID PROJECT				



ADVANCE SIGNING FOR EASTBOUND NORTH AURORA ROAD
(SPACING MAY VARY DUE TO FIELD CONDITIONS)



DESIGNED	PJO	REVISED	-
DRAWN	KES	REVISED	-
CHECKED	JCM	REVISED	-
DATE	12/14/2012	REVISED	-

STATE OF ILLINOIS
DEPARTMENT OF TRANSPORTATION

MAINTENANCE OF TRAFFIC - STAGE 1
NORTH AURORA ROAD

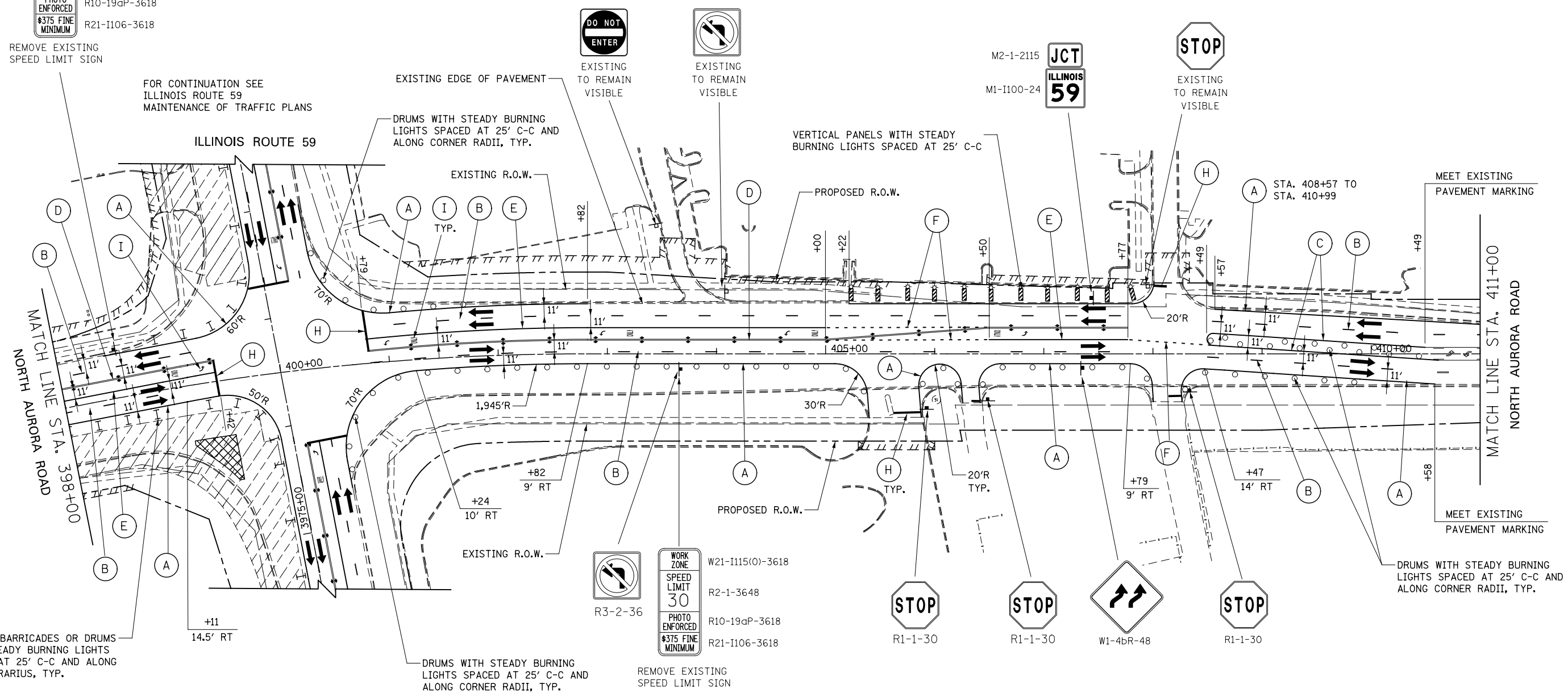
SCALE: AS SHOWN SHEET NO. 54 OF 195 SHEETS STA. 385+00 TO STA. 398+00

F.A.P. RTE.	SECTION	COUNTY	TOTAL SHEETS	SHEET NO.
338	(112 & 113) WRS-7	DUPAGE	1156	148
CONTRACT NO. 60R30			ILLINOIS FED. AID PROJECT	

WORK ZONE	W21-I115(O)-3618
SPEED LIMIT 30	R2-1-3648
PHOTO ENFORCED	R10-19aP-3618
\$375 FINE MINIMUM	R21-I106-3618

REMOVE EXISTING SPEED LIMIT SIGN

FOR CONTINUATION SEE ILLINOIS ROUTE 59 MAINTENANCE OF TRAFFIC PLANS

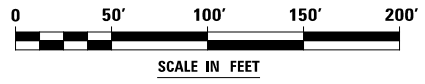


TYPE II BARRICADES OR DRUMS WITH STEADY BURNING LIGHTS SPACED AT 25' C-C AND ALONG CORNER RADIUS, TYP.

DRUMS WITH STEADY BURNING LIGHTS SPACED AT 25' C-C AND ALONG CORNER RADIUS, TYP.

REMOVE EXISTING SPEED LIMIT SIGN

DRUMS WITH STEADY BURNING LIGHTS SPACED AT 25' C-C AND ALONG CORNER RADIUS, TYP.



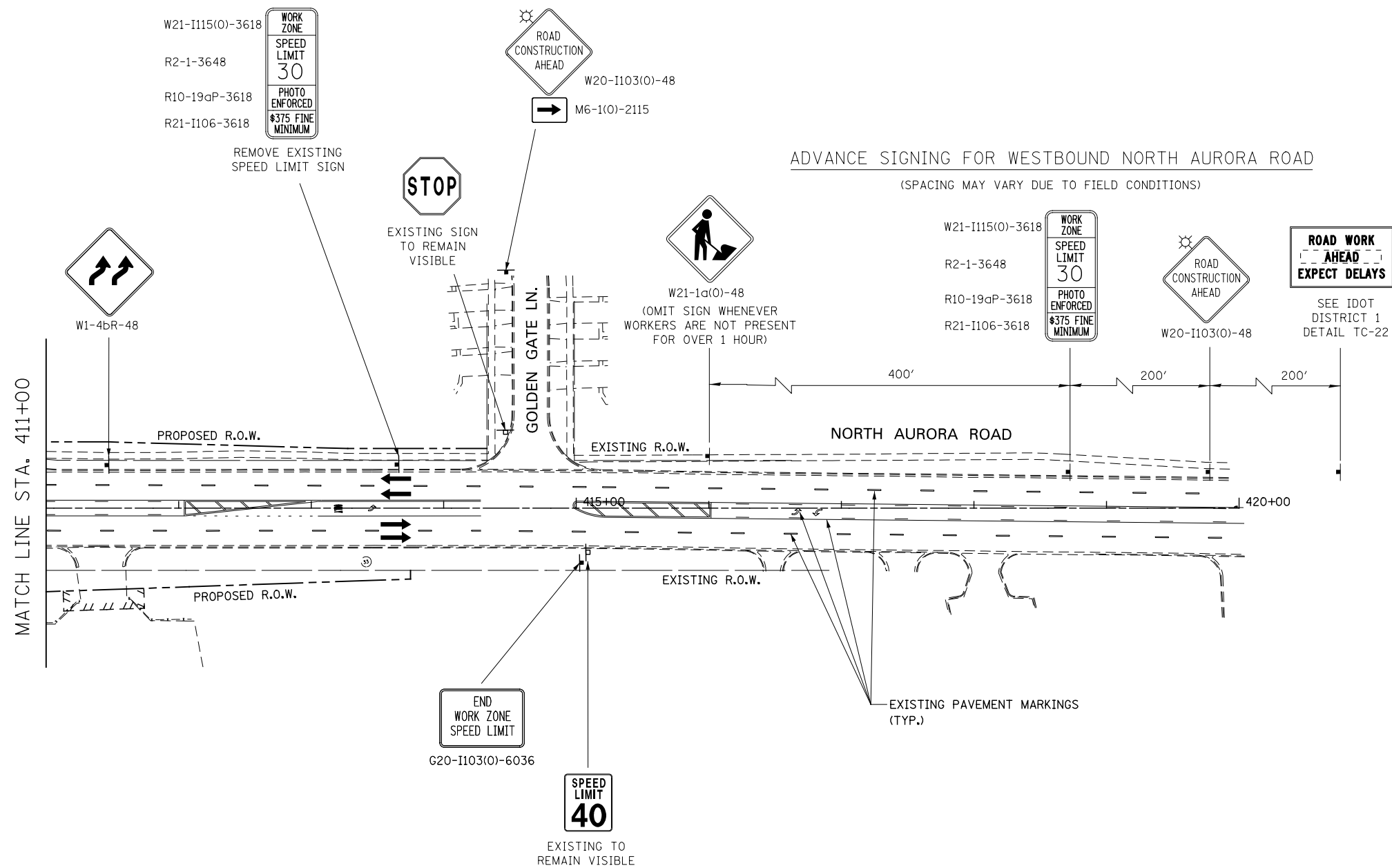
DESIGNED	PJO	REVISED	-
DRAWN	KES	REVISED	-
CHECKED	JCM	REVISED	-
DATE	12/14/2012	REVISED	-

**STATE OF ILLINOIS
DEPARTMENT OF TRANSPORTATION**

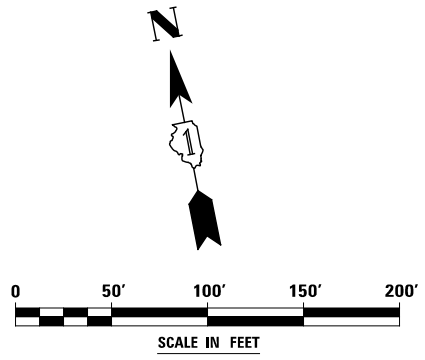
**MAINTENANCE OF TRAFFIC - STAGE 1
NORTH AURORA ROAD**

SCALE: AS SHOWN SHEET NO. 55 OF 195 SHEETS STA. 398+00 TO STA. 411+00

F.A.P. RTE.	SECTION	COUNTY	TOTAL SHEETS	SHEET NO.
338	(112 & 113) WRS-7	DUPAGE	1156	149
				CONTRACT NO. 60R30
ILLINOIS FED. AID PROJECT				

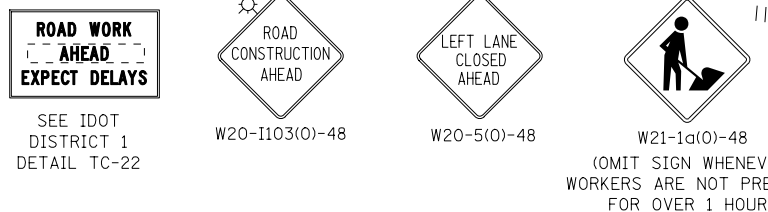
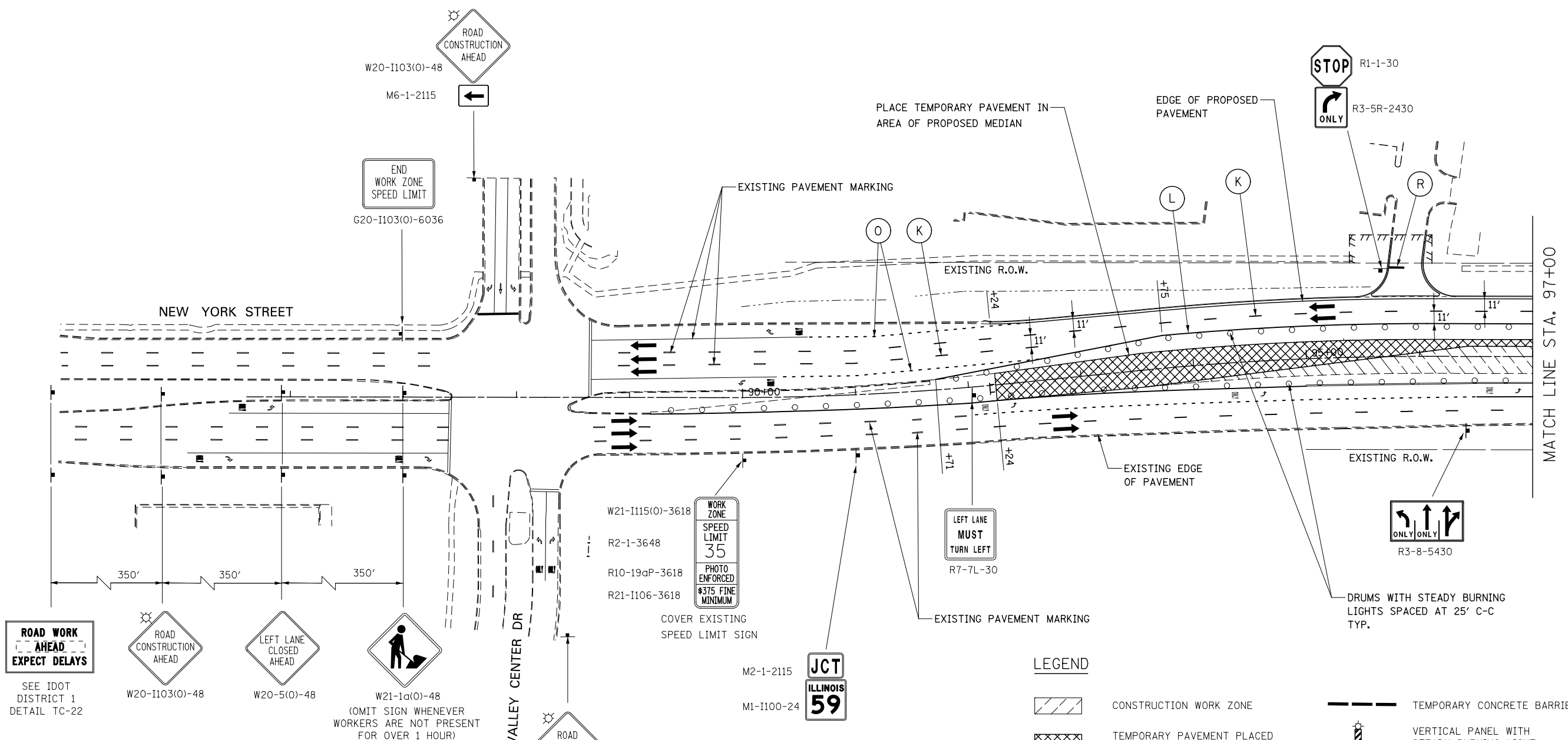


ADVANCE SIGNING FOR WESTBOUND NORTH AURORA ROAD
(SPACING MAY VARY DUE TO FIELD CONDITIONS)



DESIGNED	PJO	REVISED	-	STATE OF ILLINOIS DEPARTMENT OF TRANSPORTATION	MAINTENANCE OF TRAFFIC – STAGE 1 NORTH AURORA ROAD	F.A.P. RTE.	SECTION	COUNTY	TOTAL SHEETS	SHEET NO.
DRAWN	KES	REVISED	-			338	(112 & 113) WRS-7	DUPAGE	1156	150
CHECKED	JCM	REVISED	-			CONTRACT NO. 60R30				
DATE	12/14/2012	REVISED	-			ILLINOIS FED. AID PROJECT				

SCALE: AS SHOWN SHEET NO. 56 OF 195 SHEETS STA. 411+00 TO STA. 420+00



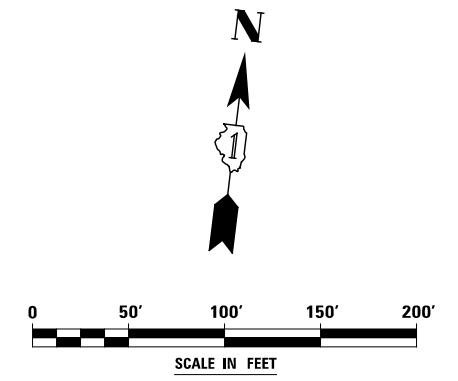
ADVANCE SIGNING FOR NEW YORK STREET
 (SPACING MAY VARY DUE TO FIELD CONDITIONS)
 TWO SIGNS REQUIRED AT EACH LOCATION;
 ONE SIGN REQUIRED BEHIND RIGHT CURB AND
 ONE SIGN IN THE MEDIAN

LEGEND

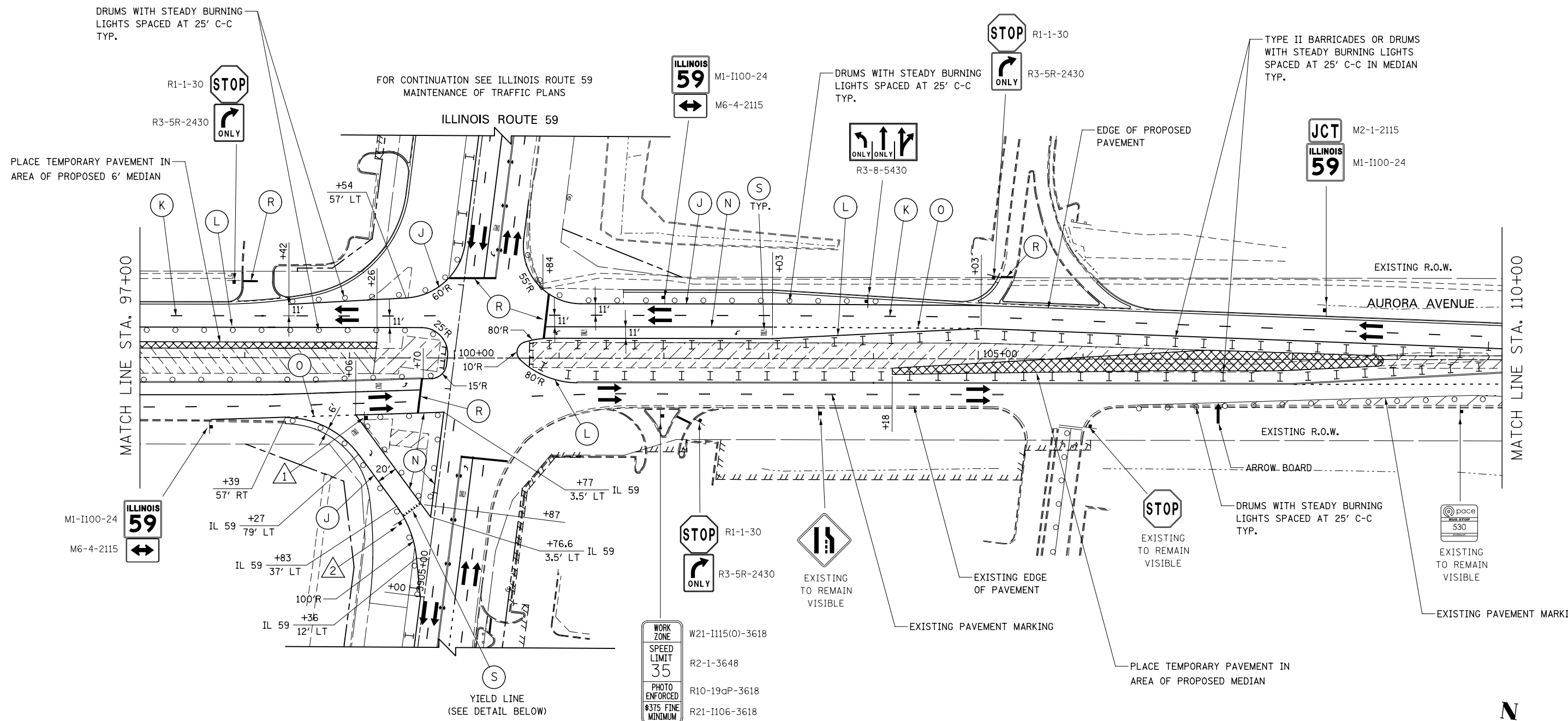
	CONSTRUCTION WORK ZONE		TEMPORARY CONCRETE BARRIER
	TEMPORARY PAVEMENT PLACED IN THIS STAGE		VERTICAL PANEL WITH STEADY BURNING LIGHT
	DIRECTION OF TRAFFIC		SIGN
	TYPE II BARRICADE OR DRUM WITH STEADY BURNING LIGHT		TYPE III BARRICADE LOCATION
	CHANNELIZATION DRUM WITH STEADY BURNING LIGHT		FLASHING YELLOW LIGHT

MOT PAVEMENT MARKING LEGEND

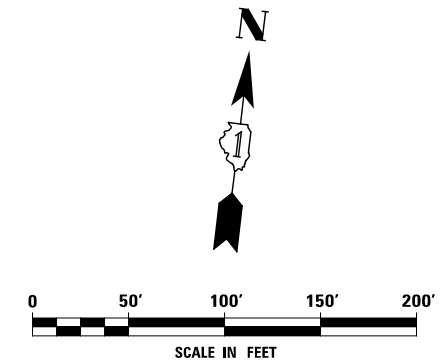
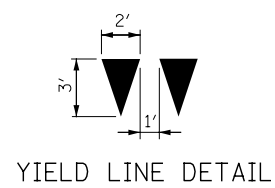
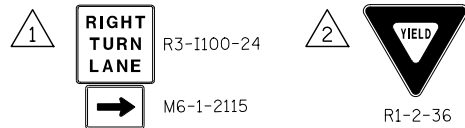
- | | | |
|-------------------------------------------------------------------------------------------------------------------------------------------------------------------|--------------------------------------------------------------------------------------------------------------------------------------------------------------------------|-------------------------------------------------------------------------------------------------------------|
| (A) TEMPORARY PAVEMENT MARKING - LINE 4", SOLID WHITE | (G) TEMPORARY PAVEMENT MARKING - LINE 12", SOLID YELLOW | (N) WET REFLECTIVE TEMPORARY TAPE, TYPE III, 6", SOLID WHITE |
| (B) TEMPORARY PAVEMENT MARKING - LINE 4", WHITE SKIP-DASH (10' LINE - 30' SPACE) | (H) TEMPORARY PAVEMENT MARKING - LINE 24", SOLID WHITE | (O) WET REFLECTIVE TEMPORARY TAPE, TYPE III, 6", WHITE DOTTED (2' LINE - 6' SPACE) (UNLESS OTHERWISE NOTED) |
| (C) TEMPORARY PAVEMENT MARKING - LINE 4", SOLID YELLOW | (I) TEMPORARY PAVEMENT MARKING, LETTERS & SYMBOLS | (P) WET REFLECTIVE TEMPORARY TAPE, TYPE III, 12", SOLID YELLOW |
| (D) TEMPORARY PAVEMENT MARKING - LINE 4", DOUBLE YELLOW SPACED AT 11" C-C WITH TEMPORARY RAISED REFLECTIVE PAVEMENT MARKERS SPACED 40' C-C (BI-DIRECTIONAL AMBER) | (J) WET REFLECTIVE TEMPORARY TAPE, TYPE III, 4", SOLID WHITE | (R) WET REFLECTIVE TEMPORARY TAPE, TYPE III, 24", SOLID WHITE |
| (E) TEMPORARY PAVEMENT MARKING - LINE 6", SOLID WHITE | (K) WET REFLECTIVE TEMPORARY TAPE, TYPE III, 4", WHITE SKIP-DASH (10' LINE - 30' SPACE) | (S) WET REFLECTIVE TEMPORARY TAPE, TYPE III, LETTERS & SYMBOLS |
| (F) TEMPORARY PAVEMENT MARKING - LINE 6", WHITE DOTTED (2' LINE - 6' SPACE) (UNLESS OTHERWISE NOTED) | (L) WET REFLECTIVE TEMPORARY TAPE, TYPE III, 4", SOLID YELLOW | |
| | (M) WET REFLECTIVE TEMPORARY TAPE, TYPE III, 4", DOUBLE YELLOW SPACED AT 11" C-C WITH TEMPORARY RAISED REFLECTIVE PAVEMENT MARKERS SPACED 40' C-C (BI-DIRECTIONAL AMBER) | |



DESIGNED <i>PJO</i>	REVISED -	STATE OF ILLINOIS DEPARTMENT OF TRANSPORTATION	MAINTENANCE OF TRAFFIC - STAGE 1A NEW YORK STREET		F.A.P. RTE.	SECTION	COUNTY	TOTAL SHEETS	SHEET NO.	
DRAWN <i>KES</i>	REVISED -		SCALE: AS SHOWN	SHEET NO. 57 OF 195 SHEETS	STA. 85+00	338	(112 & 113) WRS-7	DUPAGE	1156	151
CHECKED <i>JCM</i>	REVISED -					CONTRACT NO. 60R30				
DATE <i>12/14/2012</i>	REVISED -					ILLINOIS FED. AID PROJECT				



SIGN LEGEND



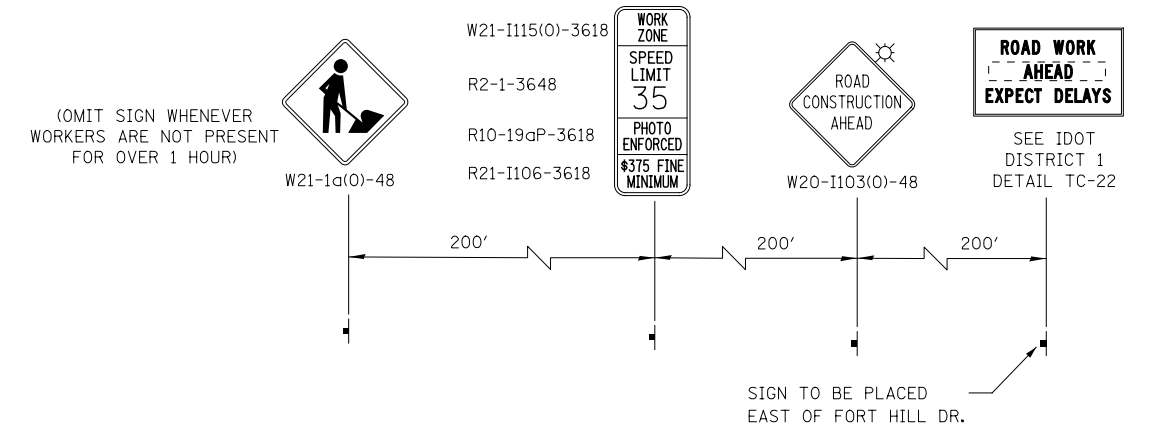
DESIGNED	PJO	REVISED	-
DRAWN	KES	REVISED	-
CHECKED	JCM	REVISED	-
DATE	12/14/2012	REVISED	-

**STATE OF ILLINOIS
DEPARTMENT OF TRANSPORTATION**

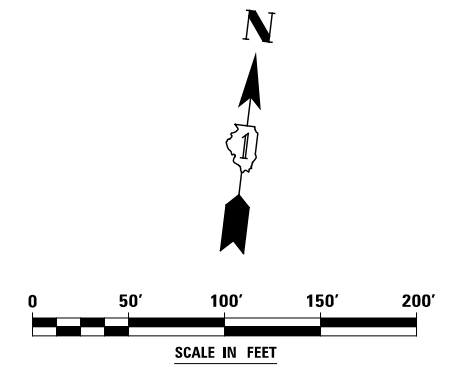
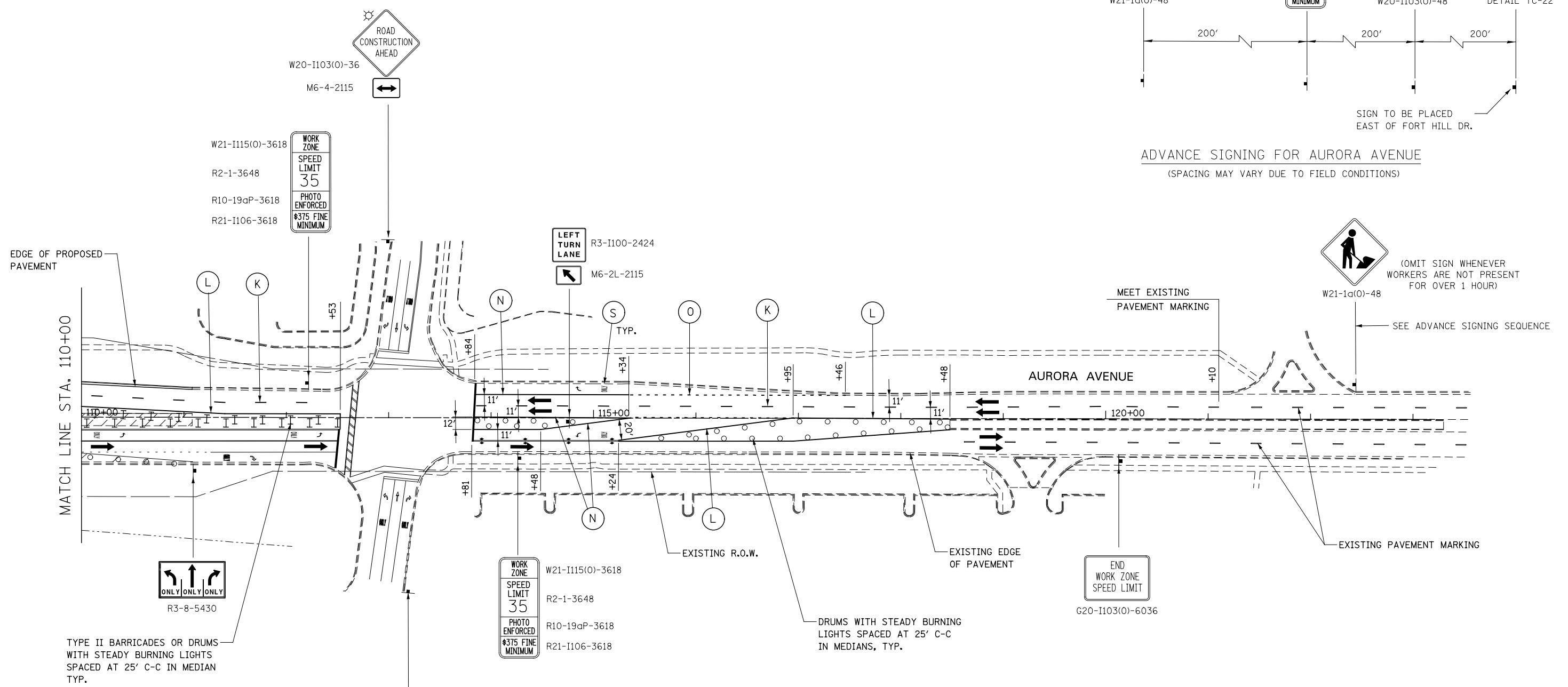
**MAINTENANCE OF TRAFFIC - STAGE 1A
AURORA AVENUE**

SCALE: AS SHOWN | SHEET NO. 58 OF 195 SHEETS | STA. 97+00 TO STA. 110+00

F.A.P. RTE.	SECTION	COUNTY	TOTAL SHEETS	SHEET NO.
338	(112 & 113) WRS-7	DUPAGE	1156	152
CONTRACT NO. 60R30				
ILLINOIS FED. AID PROJECT				



ADVANCE SIGNING FOR AURORA AVENUE
(SPACING MAY VARY DUE TO FIELD CONDITIONS)

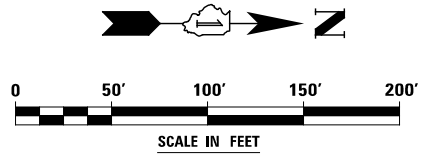
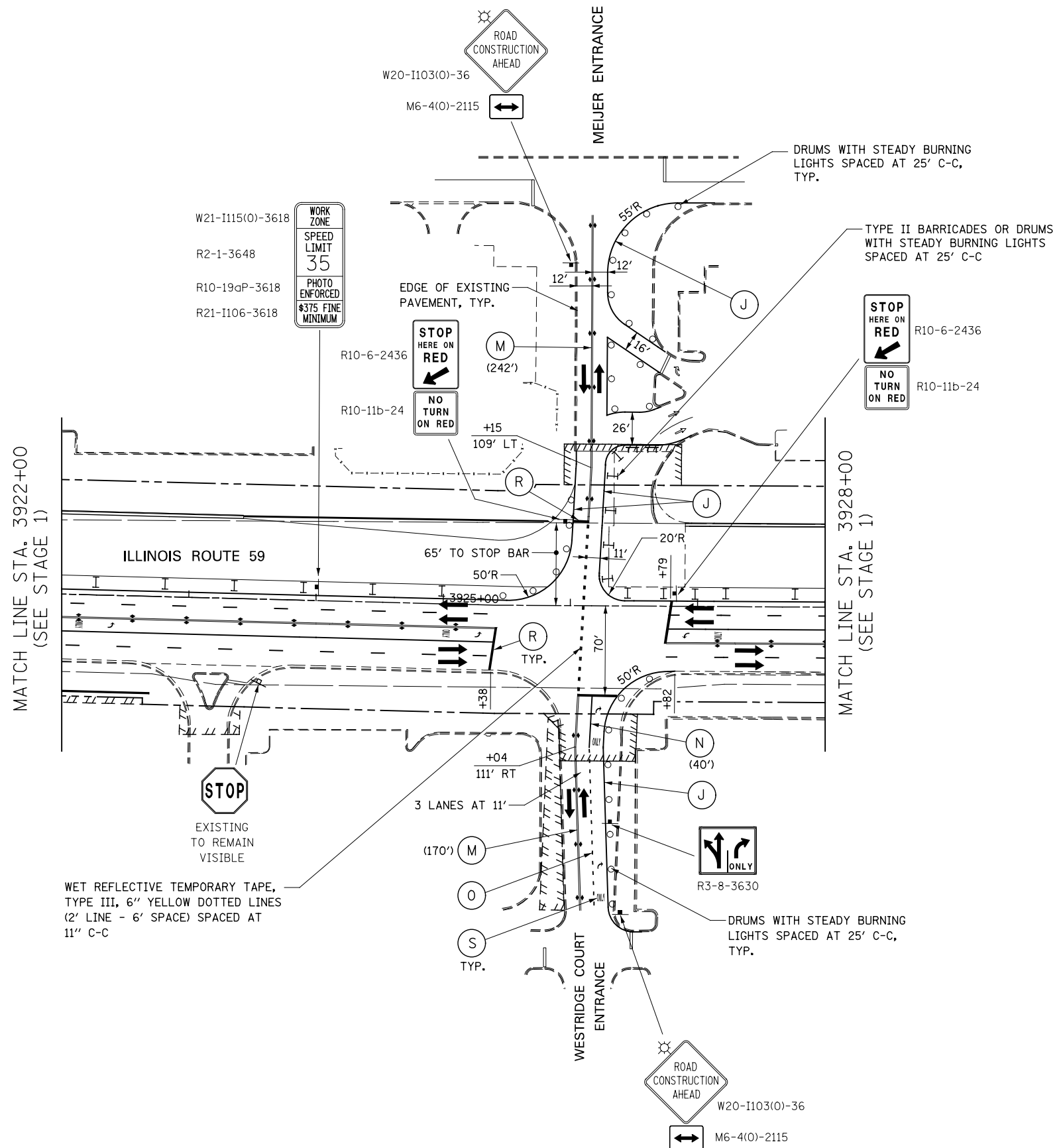


DESIGNED	PJO	REVISED	-
DRAWN	KES	REVISED	-
CHECKED	JCM	REVISED	-
DATE	12/14/2012	REVISED	-

STATE OF ILLINOIS
DEPARTMENT OF TRANSPORTATION

MAINTENANCE OF TRAFFIC - STAGE 1A
AURORA AVENUE
SCALE: AS SHOWN SHEET NO. 59 OF 195 SHEETS STA. 110+00 TO STA. 120+00

F.A.P. RTE.	SECTION	COUNTY	TOTAL SHEETS	SHEET NO.
338	(112 & 113) WRS-7	DUPAGE	1156	153
CONTRACT NO. 60R30				
ILLINOIS FED. AID PROJECT				



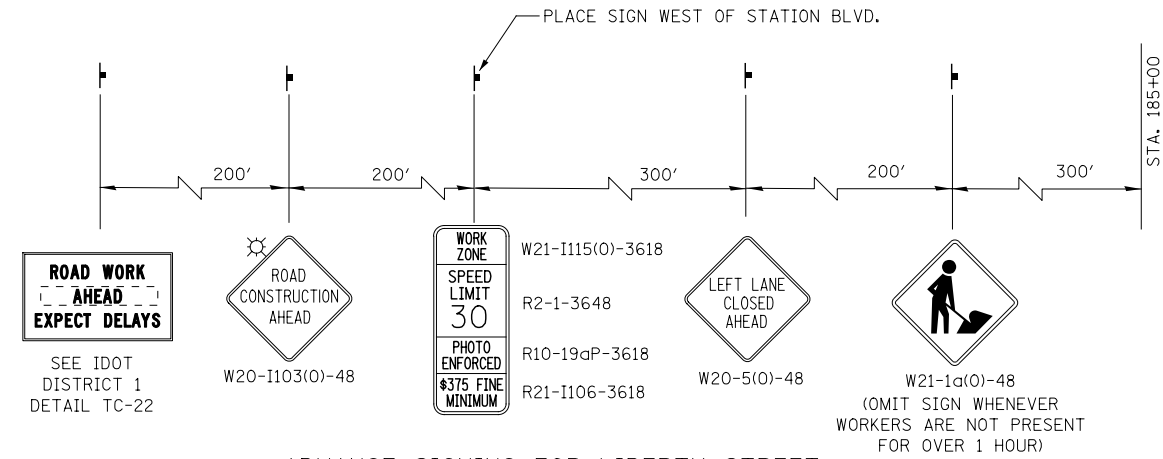
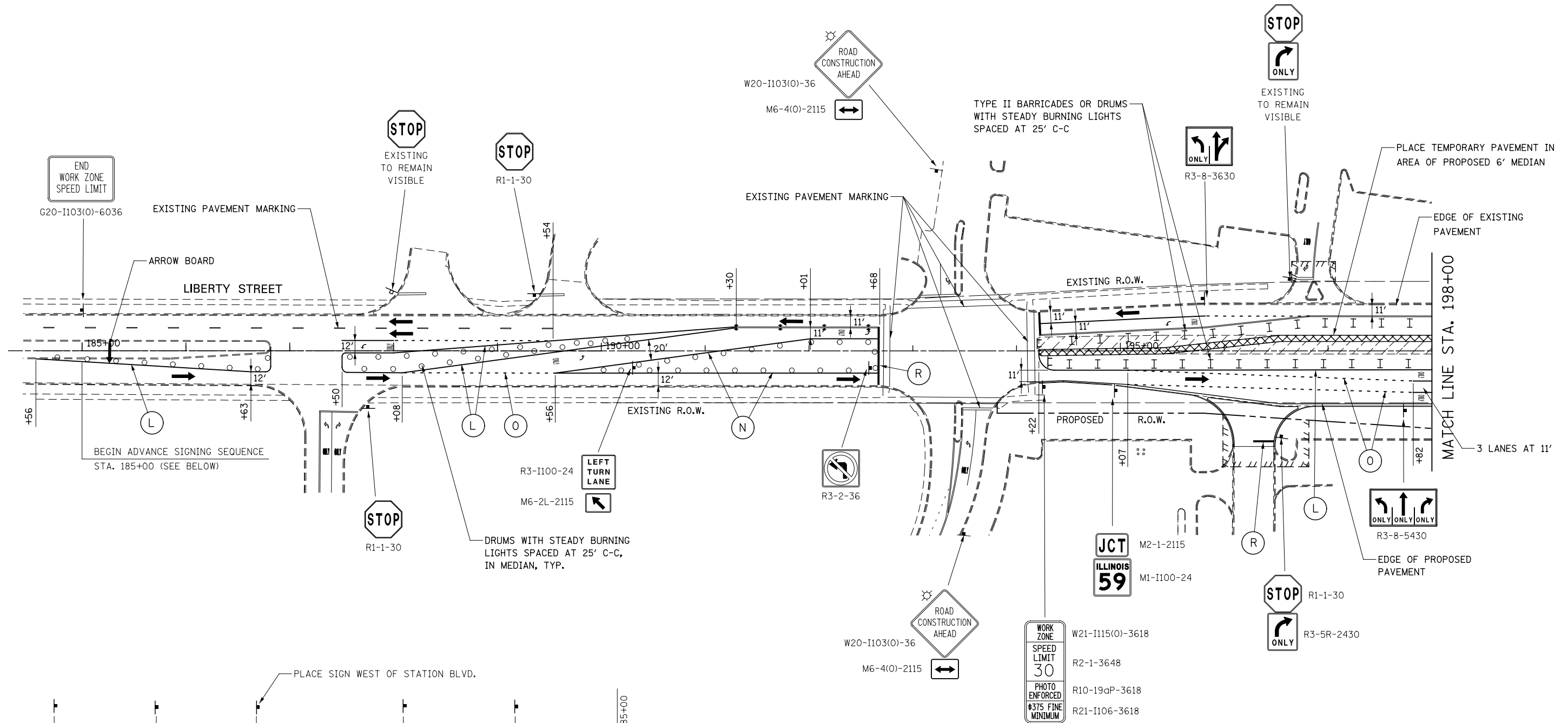
DESIGNED	PJO	REVISED	-
DRAWN	KES	REVISED	-
CHECKED	JCM	REVISED	-
DATE	12/14/2012	REVISED	-

**STATE OF ILLINOIS
DEPARTMENT OF TRANSPORTATION**

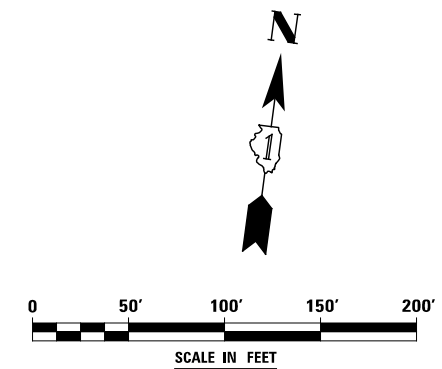
**MAINTENANCE OF TRAFFIC – STAGE 1A
ILLINOIS ROUTE 59**

SCALE: AS SHOWN SHEET NO. 60 OF 195 SHEETS STA. 3922+00 TO STA. 3928+00

F.A.P. RTE.	SECTION	COUNTY	TOTAL SHEETS	SHEET NO.
338	(112 & 113) WRS-7	DUPAGE	1156	154
CONTRACT NO. 60R30				
ILLINOIS FED. AID PROJECT				



ADVANCE SIGNING FOR LIBERTY STREET
(SPACING MAY VARY DUE TO FIELD CONDITIONS)



DESIGNED	PJO	REVISED	-
DRAWN	KES	REVISED	-
CHECKED	JCM	REVISED	-
DATE	12/14/2012	REVISED	-

STATE OF ILLINOIS
DEPARTMENT OF TRANSPORTATION

MAINTENANCE OF TRAFFIC - STAGE 1A
LIBERTY STREET

SCALE: AS SHOWN SHEET NO. 61 OF 195 SHEETS STA. 185+00 TO STA. 198+00

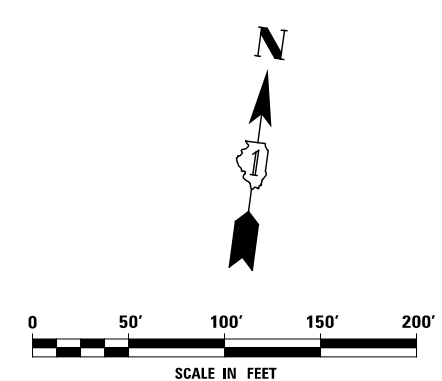
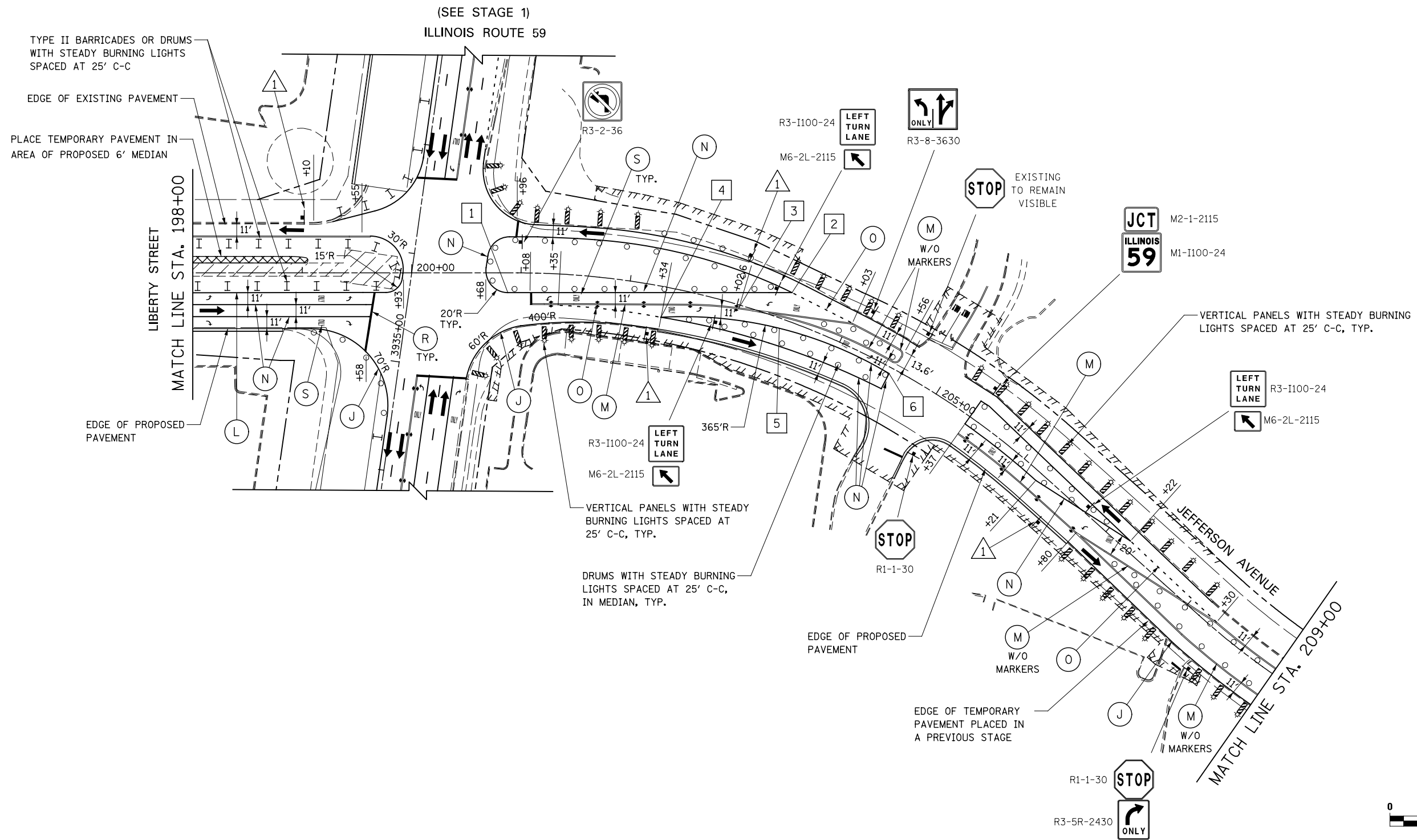
F.A.P. RTE.	SECTION	COUNTY	TOTAL SHEETS	SHEET NO.
338	(112 & 113) WRS-7	DUPAGE	1156	155
				CONTRACT NO. 60R30
ILLINOIS FED. AID PROJECT				

TEMPORARY PAVEMENT MARKING DATA

	STATION	OFFSET		STATION	OFFSET
1	200+88	18' RT	4	202+34	28' RT
2	203+44	26' LT	5	203+44	9' RT
3	203+02.6	2.6' RT	6	204+53	6' RT

SIGN LEGEND

	WORK ZONE	W21-I115(O)-3618
	SPEED LIMIT 30	R2-1-3648
	PHOTO ENFORCED	R10-19aP-3618
	\$375 FINE MINIMUM	R21-I106-3618



DESIGNED	PJO	REVISED	-
DRAWN	KES	REVISED	-
CHECKED	JCM	REVISED	-
DATE	12/14/2012	REVISED	-

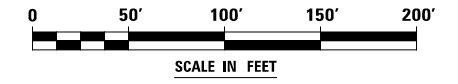
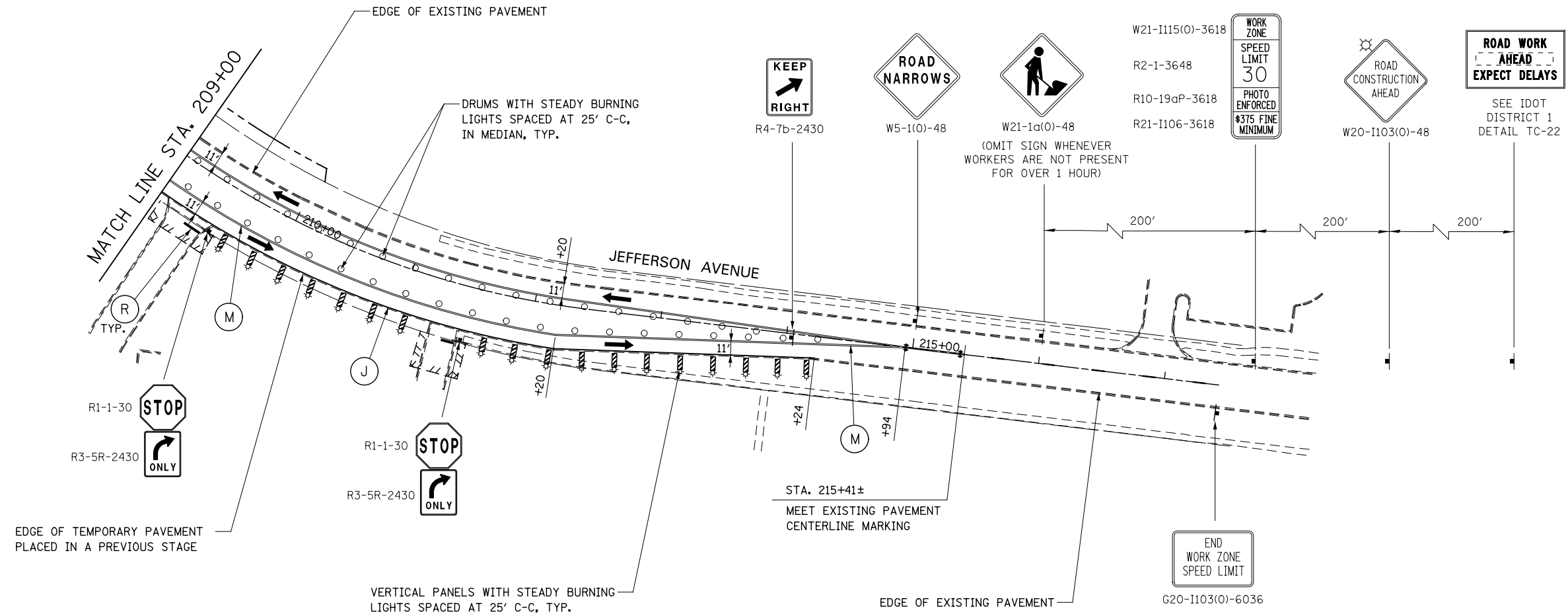
STATE OF ILLINOIS
DEPARTMENT OF TRANSPORTATION

MAINTENANCE OF TRAFFIC - STAGE 1A
LIBERTY STREET / JEFFERSON AVENUE
SCALE: AS SHOWN SHEET NO. 62 OF 195 SHEETS STA. 198+00 TO STA. 209+00

F.A.P. RTE.	SECTION	COUNTY	TOTAL SHEETS	SHEET NO.
338	(112 & 113) WRS-7	DUPAGE	1156	156
CONTRACT NO. 60R30				
ILLINOIS FED. AID PROJECT				

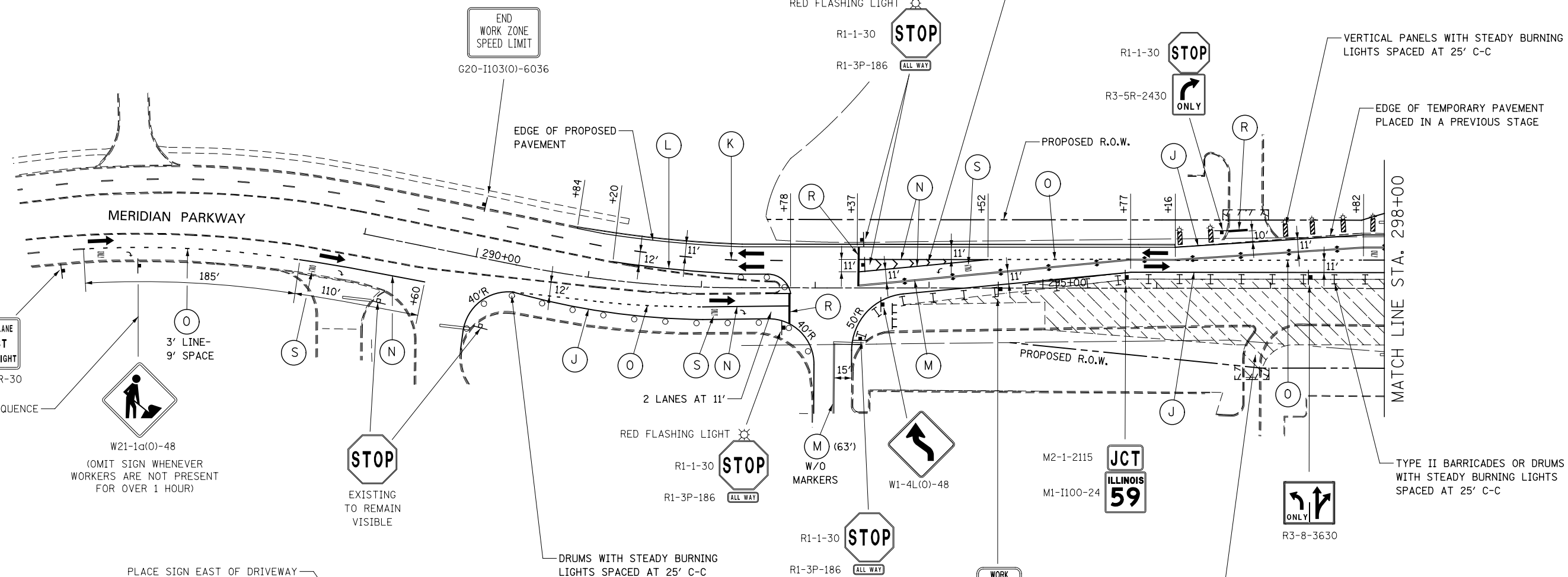
ADVANCE SIGNING FOR JEFFERSON AVENUE

(SPACING MAY VARY DUE TO FIELD CONDITIONS)



DESIGNED	PJO	REVISED	-	STATE OF ILLINOIS DEPARTMENT OF TRANSPORTATION	MAINTENANCE OF TRAFFIC - STAGE 1A JEFFERSON AVENUE	F.A.P. RTE.	SECTION	COUNTY	TOTAL SHEETS	SHEET NO.	
DRAWN	KES	REVISED	-			338	(112 & 113) WRS-7	DUPAGE	1156	157	
CHECKED	JCM	REVISED	-			CONTRACT NO. 60R30					
DATE	12/14/2012	REVISED	-			ILLINOIS FED. AID PROJECT					
				SCALE: AS SHOWN		SHEET NO. 63 OF 195 SHEETS		STA. 209+00		TO STA. 217+00	

WET REFLECTIVE TEMPORARY TAPE, TYPE III, 12", SOLID WHITE CHEVRONS AT 5 EQUAL SPACES



SEE ADVANCE SIGNING SEQUENCE

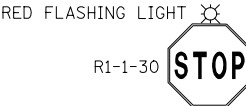
RIGHT LANE MUST TURN RIGHT
R7-7R-30



W21-1a(0)-48
(OMIT SIGN WHENEVER WORKERS ARE NOT PRESENT FOR OVER 1 HOUR)



EXISTING TO REMAIN VISIBLE



RED FLASHING LIGHT
R1-1-30
R1-3P-186 ALL WAY



RED FLASHING LIGHT
R1-1-30
R1-3P-186 ALL WAY



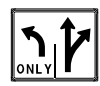
W1-4L(0)-48

WORK ZONE
SPEED LIMIT 30
PHOTO ENFORCED
\$375 FINE MINIMUM

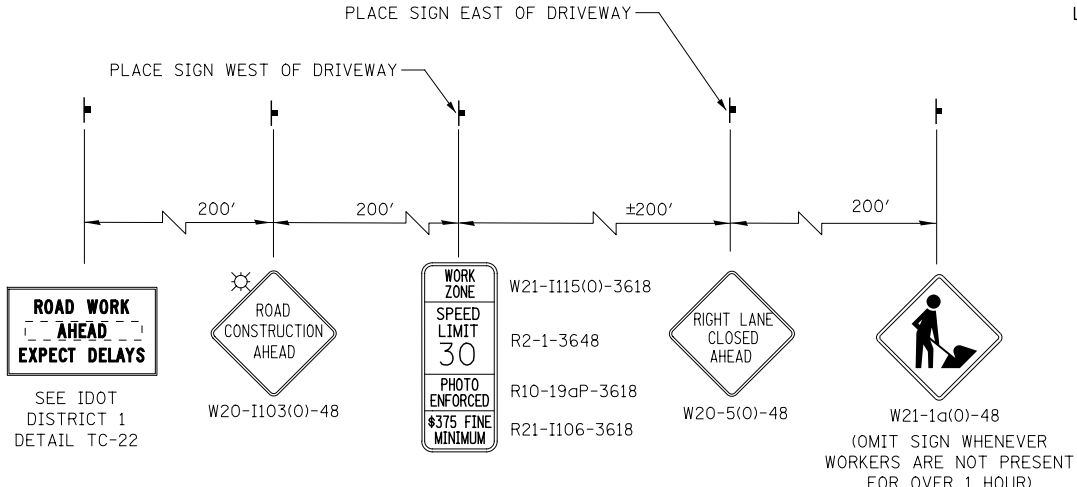
W21-I115(0)-3618
R2-1-3648
R10-19aP-3618
R21-I106-3618

MAINTAIN ACCESS DURING CONSTRUCTION, TEMPORARY ACCESS (COMMERCIAL ENTRANCE)

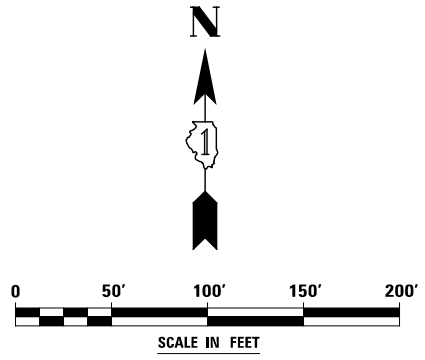
JCT ILLINOIS 59



R3-8-3630



ADVANCE SIGNING FOR MERIDIAN PARKWAY
(SPACING MAY VARY DUE TO FIELD CONDITIONS)



DESIGNED	PJO	REVISED	-
DRAWN	KES	REVISED	-
CHECKED	JCM	REVISED	-
DATE	12/14/2012	REVISED	-

STATE OF ILLINOIS
DEPARTMENT OF TRANSPORTATION

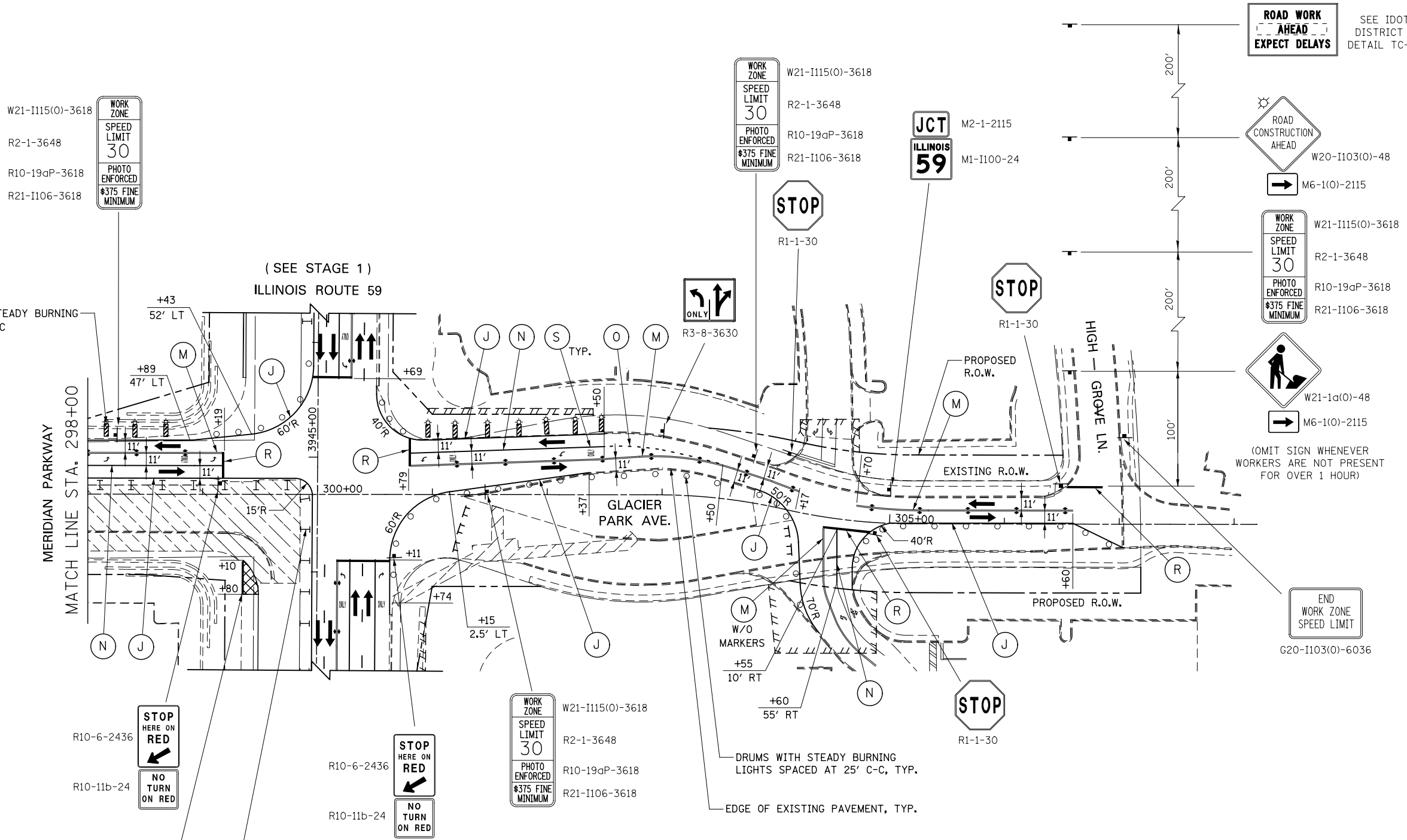
MAINTENANCE OF TRAFFIC - STAGE 1A
MERIDIAN PARKWAY
SCALE: AS SHOWN SHEET NO. 64 OF 195 SHEETS STA. 288+00 TO STA. 298+00

F.A.P. RTE.	SECTION	COUNTY	TOTAL SHEETS	SHEET NO.
338	(112 & 113) WRS-7	DUPAGE	1156	158
CONTRACT NO. 60R30				

ILLINOIS FED. AID PROJECT

ADVANCE SIGNING FOR GLACIER PARK AVENUE / HIGH GROVE LANE
(SPACING MAY VARY DUE TO FIELD CONDITIONS)

ROAD WORK AHEAD EXPECT DELAYS
SEE IDOT DISTRICT 1 DETAIL TC-22



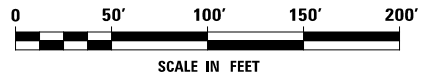
VERTICAL PANELS WITH STEADY BURNING LIGHTS SPACED AT 25' C-C

COMBINATION CONCRETE CURB AND GUTTER, TYPE B-6.12 (SPECIAL) (SEE NOTE 1)

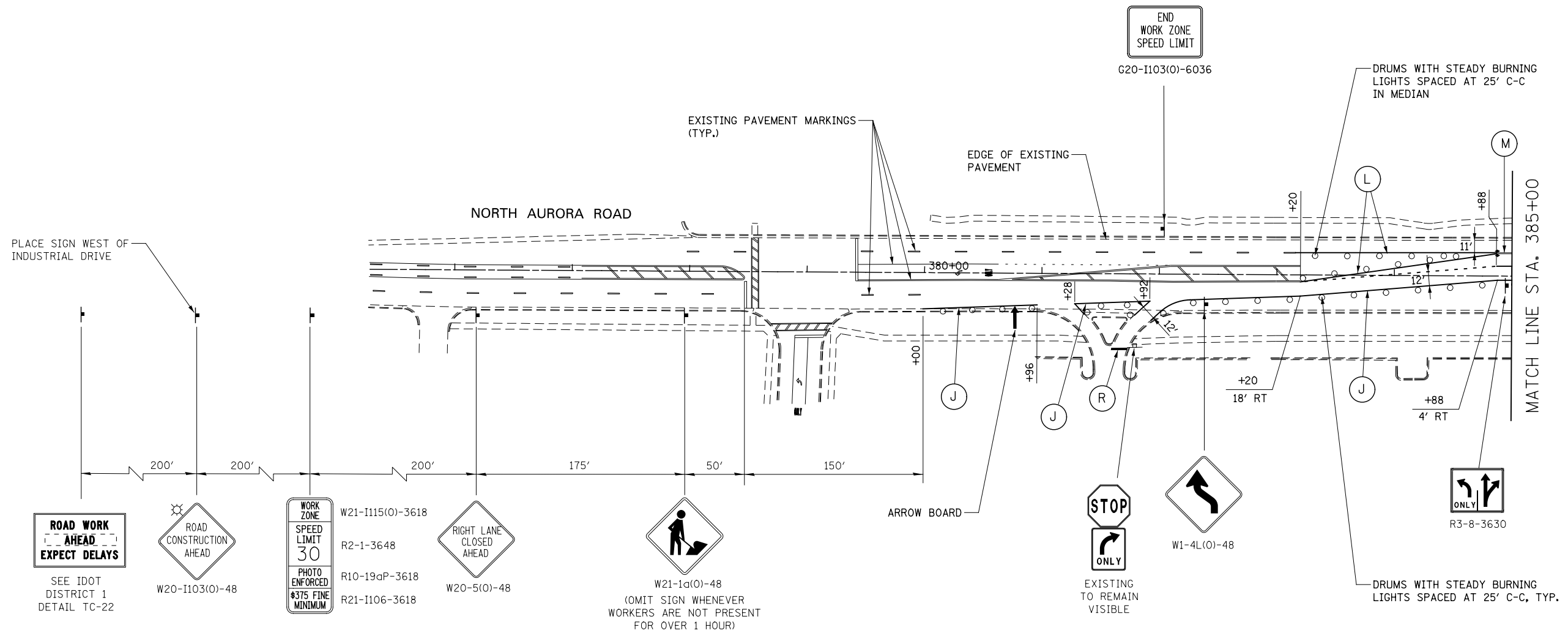
TYPE II BARRICADES OR DRUMS WITH STEADY BURNING LIGHTS SPACED AT 25' C-C

NOTES

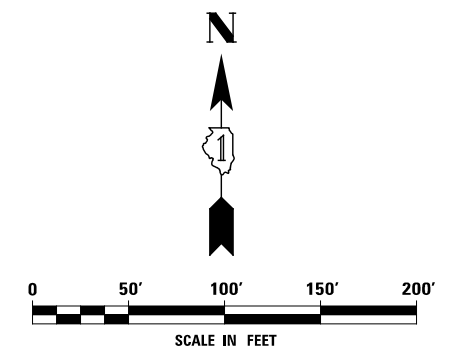
1. AT THE LIMITS OF THE CURB AND GUTTER, TRANSITIONS SHALL BE INSTALLED IN ACCORDANCE WITH THE MAINTENANCE OF TRAFFIC DETAILS AND AS DIRECTED BY THE ENGINEER.



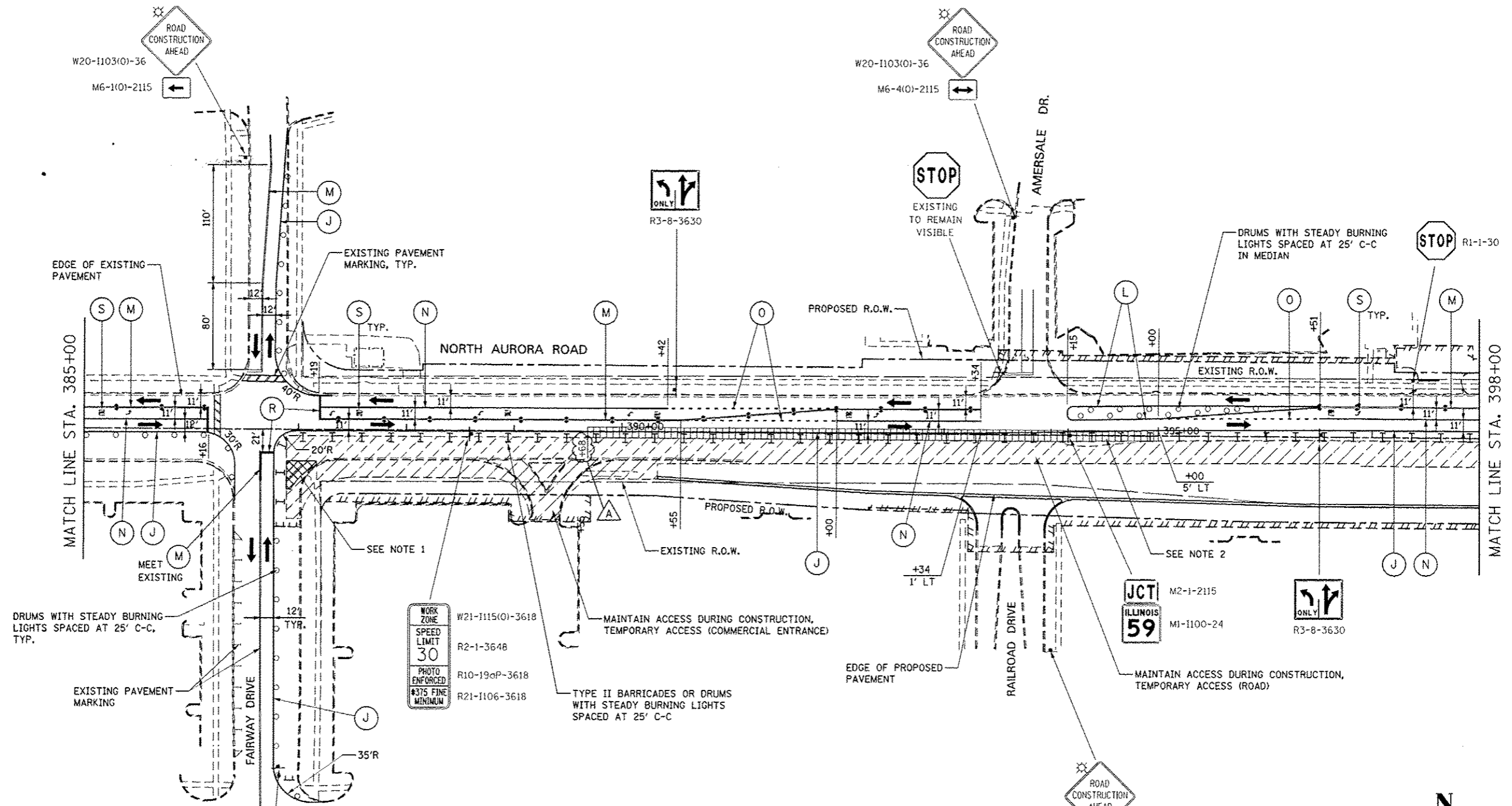
DESIGNED <i>PJO</i>		REVISED -	STATE OF ILLINOIS DEPARTMENT OF TRANSPORTATION	MAINTENANCE OF TRAFFIC - STAGE 1A GLACIER PARK AVENUE		F.A.P. RTE.	SECTION	COUNTY	TOTAL SHEETS	SHEET NO.
DRAWN <i>KES</i>		REVISED -		338	(112 & 113) WRS-7	DUPAGE	1156	159		
CHECKED <i>JCM</i>		REVISED -		CONTRACT NO. 60R30						
DATE <i>12/14/2012</i>		REVISED -		ILLINOIS FED. AID PROJECT						
			SCALE: AS SHOWN		SHEET NO. 65 OF 195 SHEETS	STA. 298+00	TO STA. 308+00			



ADVANCE SIGNING FOR EASTBOUND NORTH AURORA ROAD
(SPACING MAY VARY DUE TO FIELD CONDITIONS)

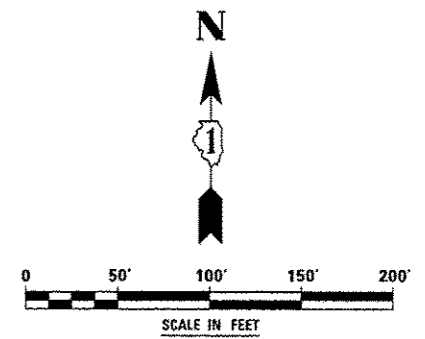


DESIGNED	PJO	REVISED	-	STATE OF ILLINOIS DEPARTMENT OF TRANSPORTATION	MAINTENANCE OF TRAFFIC – STAGE 1A NORTH AURORA ROAD	F.A.P. RTE.	SECTION	COUNTY	TOTAL SHEETS	SHEET NO.	
DRAWN	KES	REVISED	-			338	(112 & 113) WRS-7	DUPAGE	1156	160	
CHECKED	JCM	REVISED	-			CONTRACT NO. 60R30					
DATE	12/14/2012	REVISED	-			ILLINOIS FED. AID PROJECT					
					SCALE: AS SHOWN	SHEET NO. 66 OF 195 SHEETS	STA. 379+00	TO STA. 385+00			

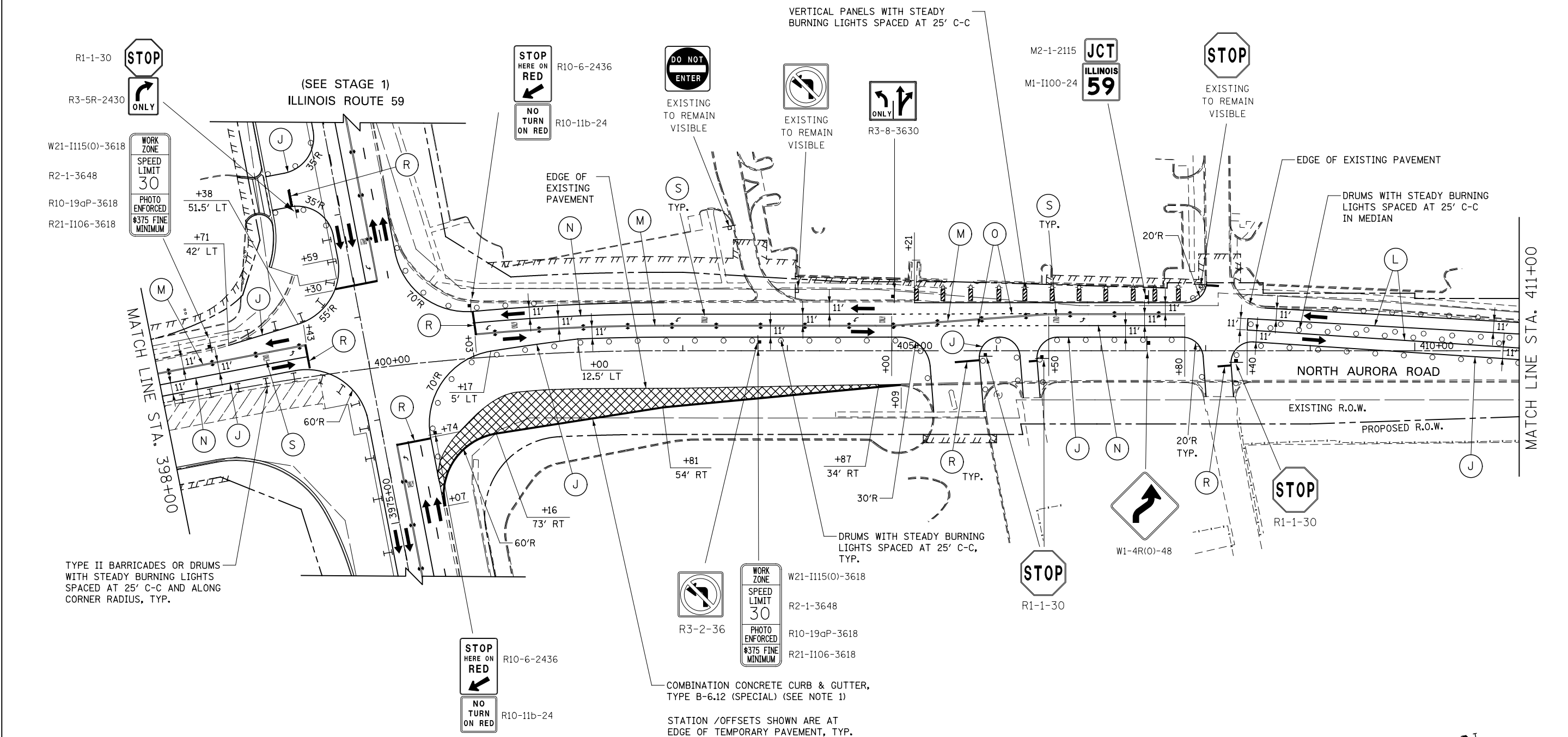


NOTES

1. PLACE TEMPORARY PAVEMENT IN AREA OF PROPOSED CHANNELIZATION ISLAND.
2. TEMPORARY PAVEMENT WEDGE TO BE PLACED DURING TRAFFIC SWITCH OVER BETWEEN STAGES 1A AND 1B. THE TEMPORARY PAVEMENT WEDGE IS TO MEET PROPOSED AND EXISTING PAVEMENT ELEVATIONS. THE CROSS SLOPE SHALL BE THE SAME AS THE PROPOSED PAVEMENT TO THE SATISFACTION OF THE ENGINEER. TRAFFIC CONTROL DURING THIS WORK SHALL BE IN ACCORDANCE WITH IDOT STANDARD 101301. TEMPORARY PAVEMENT WEDGE WILL BE MEASURED AND PAID FOR SEPARATELY UNDER TEMPORARY PAVEMENT (VARIABLE DEPTH).



DESIGNED <i>PJO</i>	REVISED - ADDENDUM A 02/20/2013	STATE OF ILLINOIS DEPARTMENT OF TRANSPORTATION	MAINTENANCE OF TRAFFIC - STAGE 1A NORTH AURORA ROAD		F.A.P. RTE.	SECTION	COUNTY	TOTAL SHEETS	SHEET NO.	
DRAWN <i>KES</i>	REVISED -		398+00	SCALE: AS SHOWN	SHEET NO. 67 OF 195 SHEETS	338	(112 & 113) WRS-7	DUPAGE	1156	161
CHECKED <i>JCM</i>	REVISED -				STA. 385+00 TO STA. 398+00	CONTRACT NO. 60R30				
DATE 12/11/2012	REVISED -					ILLINOIS FED. AID PROJECT				

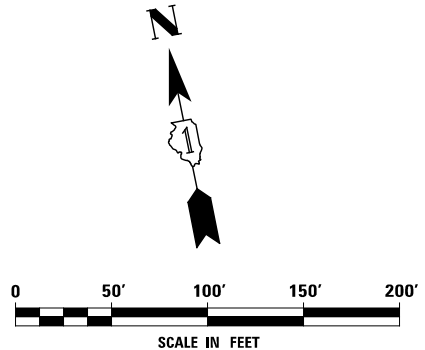


TYPE II BARRICADES OR DRUMS WITH STEADY BURNING LIGHTS SPACED AT 25' C-C AND ALONG CORNER RADIUS, TYP.

COMBINATION CONCRETE CURB & GUTTER, TYPE B-6.12 (SPECIAL) (SEE NOTE 1)
 STATION /OFFSETS SHOWN ARE AT EDGE OF TEMPORARY PAVEMENT, TYP.

NOTES

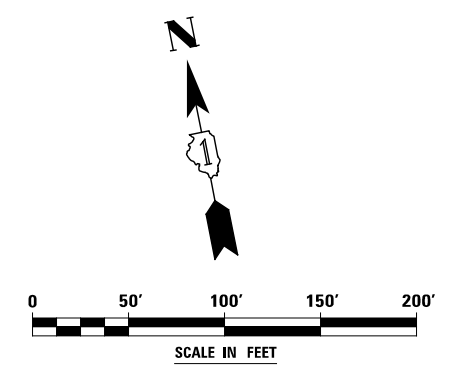
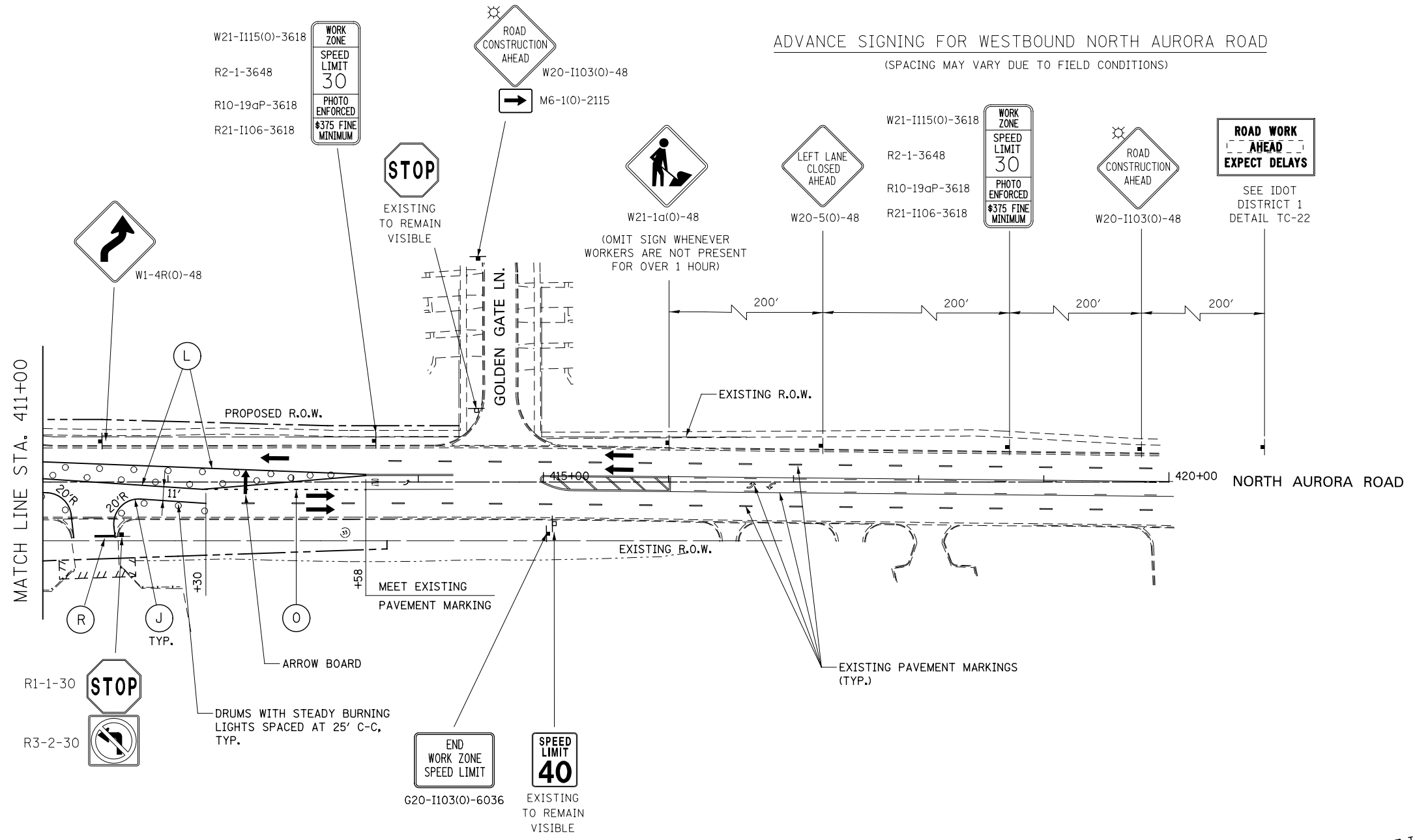
1. AT THE LIMITS OF THE CURB AND GUTTER, TRANSITIONS SHALL BE INSTALLED IN ACCORDANCE WITH THE MAINTENANCE OF TRAFFIC DETAILS AND AS DIRECTED BY THE ENGINEER



DESIGNED <i>PJO</i>	REVISED -	STATE OF ILLINOIS DEPARTMENT OF TRANSPORTATION	MAINTENANCE OF TRAFFIC - STAGE 1A NORTH AURORA ROAD		F.A.P. RTE.	SECTION	COUNTY	TOTAL SHEETS	SHEET NO.		
DRAWN <i>KES</i>	REVISED -		SCALE: AS SHOWN	SHEET NO. 68 OF 195 SHEETS	STA. 398+00	TO STA. 411+00	338	(112 & 113) WRS-7	DUPAGE	1156	162
CHECKED <i>JCM</i>	REVISED -					CONTRACT NO. 60R30					
DATE <i>12/14/2012</i>	REVISED -					ILLINOIS FED. AID PROJECT					

ADVANCE SIGNING FOR WESTBOUND NORTH AURORA ROAD

(SPACING MAY VARY DUE TO FIELD CONDITIONS)

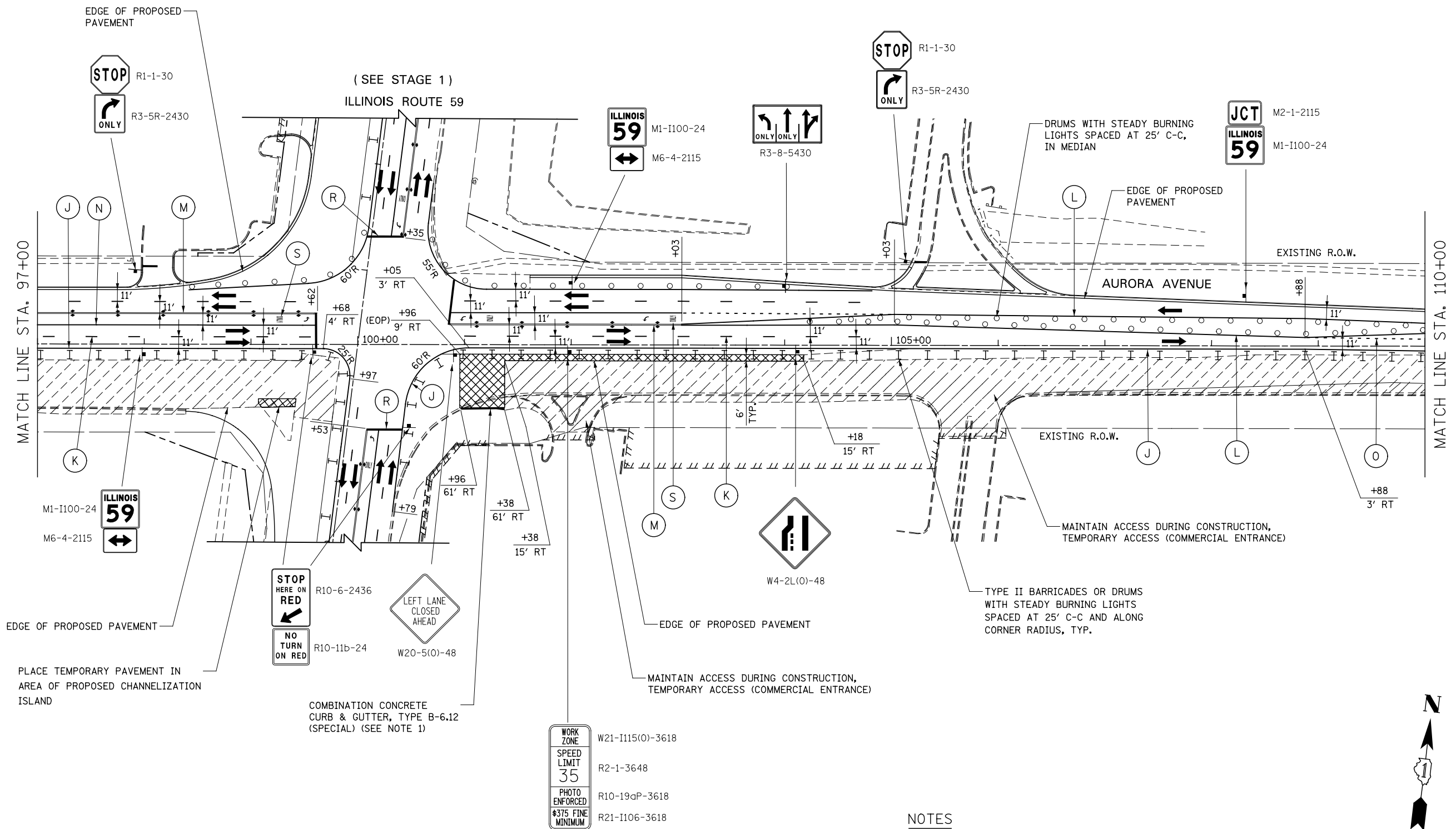


DESIGNED	PJO	REVISED	-
DRAWN	KES	REVISED	-
CHECKED	JCM	REVISED	-
DATE	12/14/2012	REVISED	-

STATE OF ILLINOIS
DEPARTMENT OF TRANSPORTATION

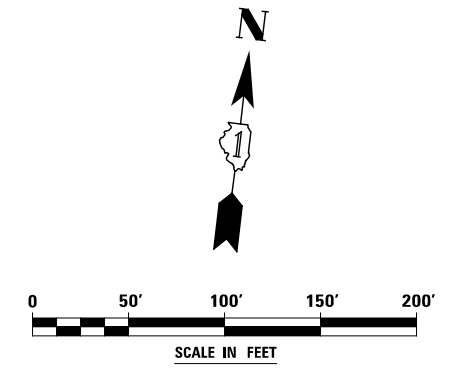
MAINTENANCE OF TRAFFIC - STAGE 1A
NORTH AURORA ROAD
SCALE: AS SHOWN SHEET NO. 69 OF 195 SHEETS STA. 411+00 TO STA. 420+00

F.A.P. RTE.	SECTION	COUNTY	TOTAL SHEETS	SHEET NO.
338	(112 & 113) WRS-7	DUPAGE	1156	163
CONTRACT NO. 60R30				
ILLINOIS FED. AID PROJECT				

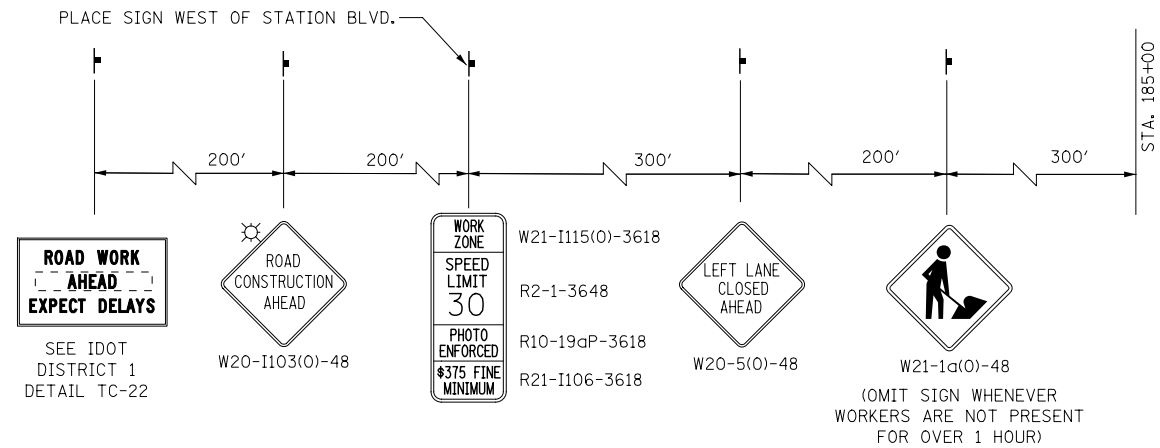
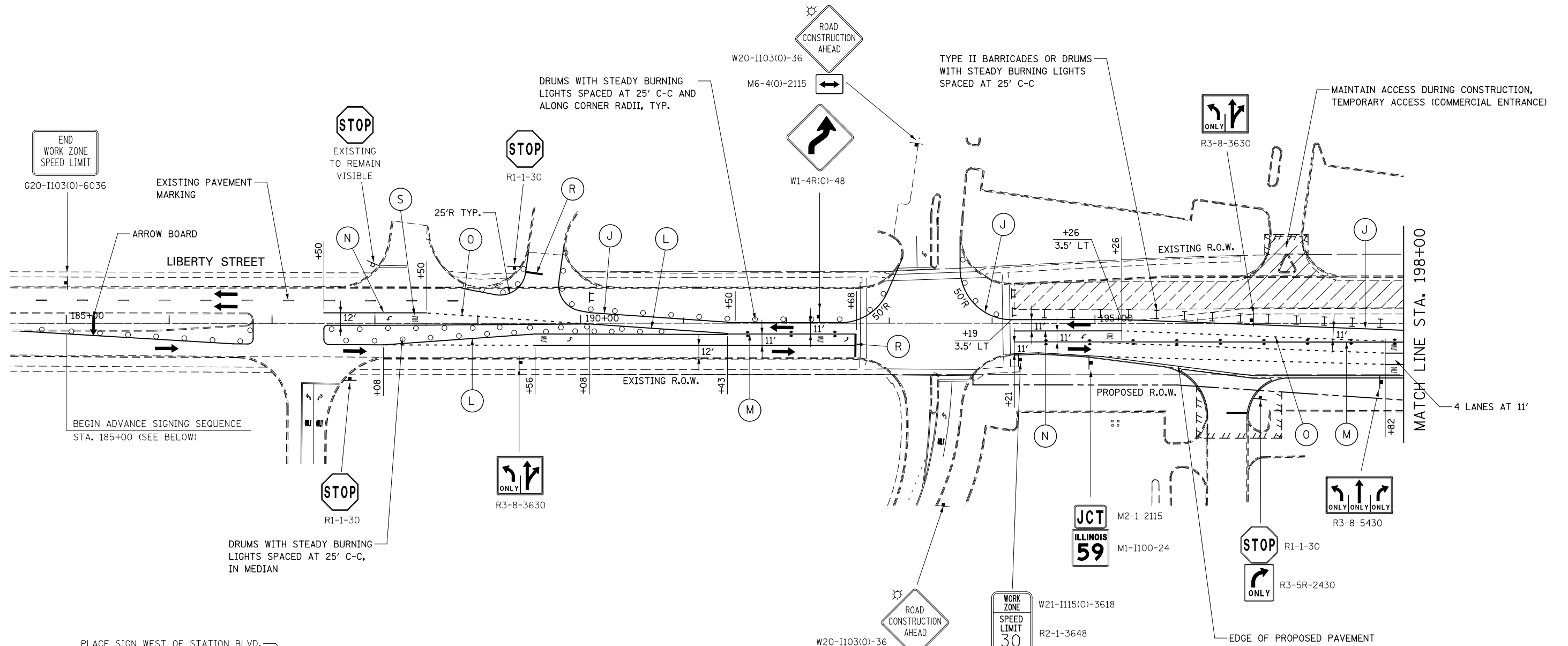


NOTES

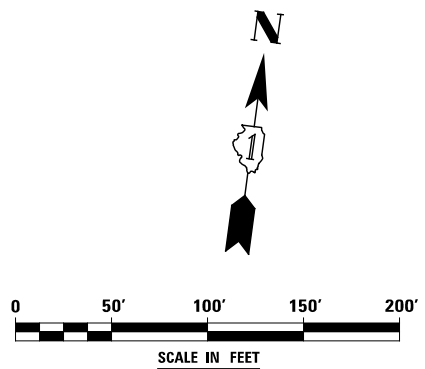
1. AT THE LIMITS OF THE CURB AND GUTTER, TRANSITIONS SHALL BE INSTALLED IN ACCORDANCE WITH THE MAINTENANCE OF TRAFFIC DETAILS AND AS DIRECTED BY THE ENGINEER



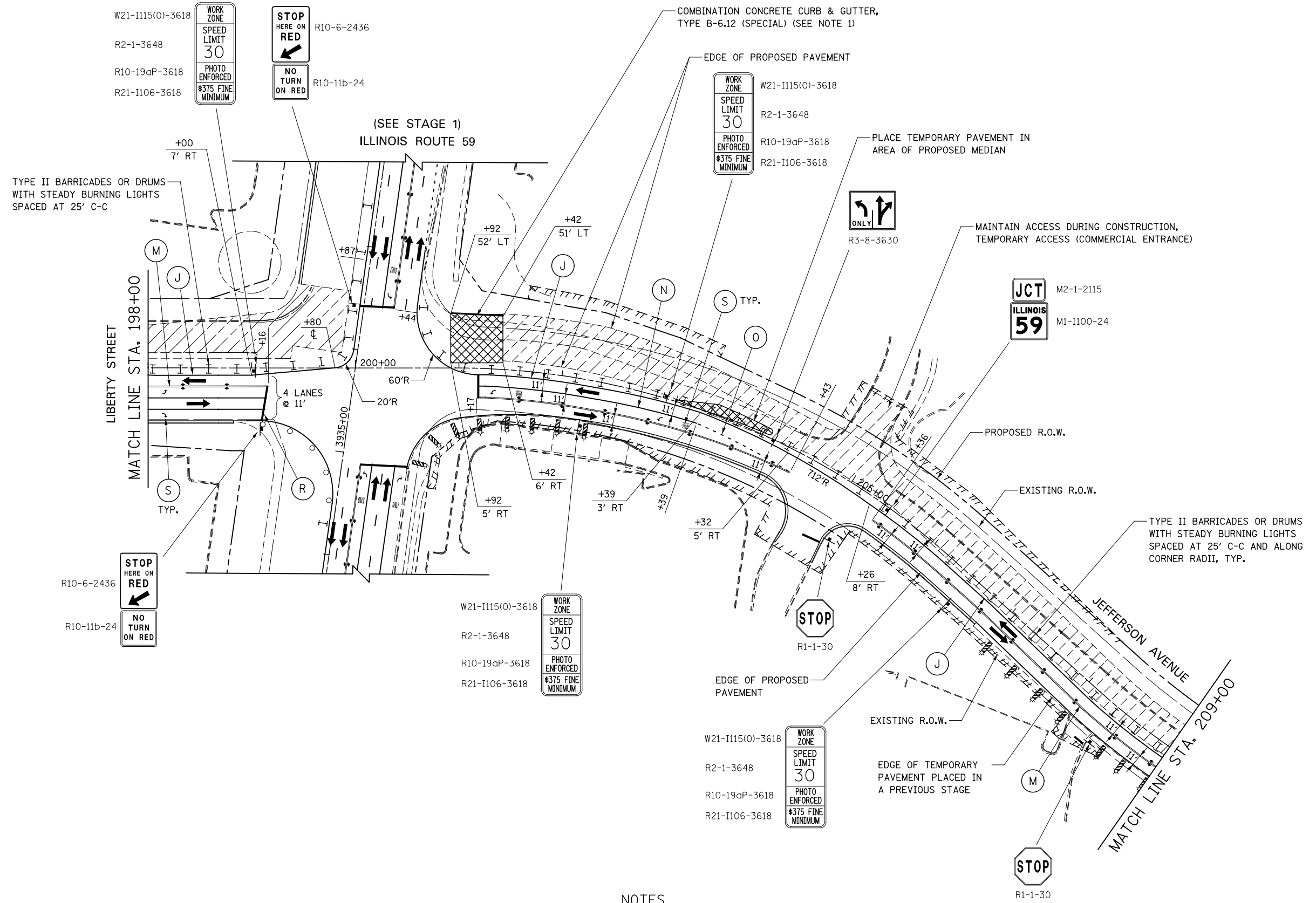
DESIGNED <i>PJO</i>		REVISED -	STATE OF ILLINOIS DEPARTMENT OF TRANSPORTATION	MAINTENANCE OF TRAFFIC - STAGE 1B AURORA AVENUE		F.A.P. RTE.	SECTION	COUNTY	TOTAL SHEETS	SHEET NO.
DRAWN <i>KES</i>		REVISED -		338	(112 & 113) WRS-7	DUPAGE	1156	165		
CHECKED <i>JCM</i>		REVISED -		CONTRACT NO. 60R30						
DATE <i>12/14/2012</i>		REVISED -		ILLINOIS FED. AID PROJECT						
			SCALE: AS SHOWN	SHEET NO. 71 OF 195 SHEETS	STA. 97+00 TO STA. 110+00					



ADVANCE SIGNING FOR LIBERTY STREET
(SPACING MAY VARY DUE TO FIELD CONDITIONS)

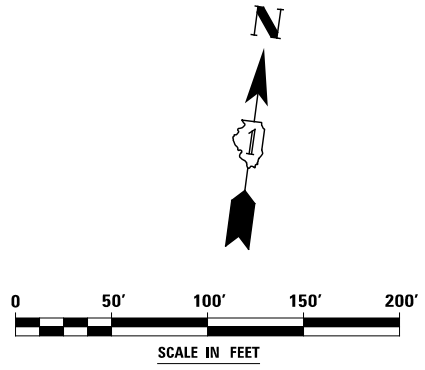


DESIGNED	PJO	REVISED	-	STATE OF ILLINOIS DEPARTMENT OF TRANSPORTATION	MAINTENANCE OF TRAFFIC - STAGE 1B LIBERTY STREET		F.A.P. RTE.	SECTION	COUNTY	TOTAL SHEETS	SHEET NO.		
DRAWN	KES	REVISED	-		SCALE: AS SHOWN	SHEET NO. 73 OF 195 SHEETS	STA. 185+00	TO STA. 198+00	338	(112 & 113) WRS-7	DUPAGE	1156	167
CHECKED	JCM	REVISED	-		CONTRACT NO. 60R30								
DATE	12/14/2012	REVISED	-		ILLINOIS FED. AID PROJECT								

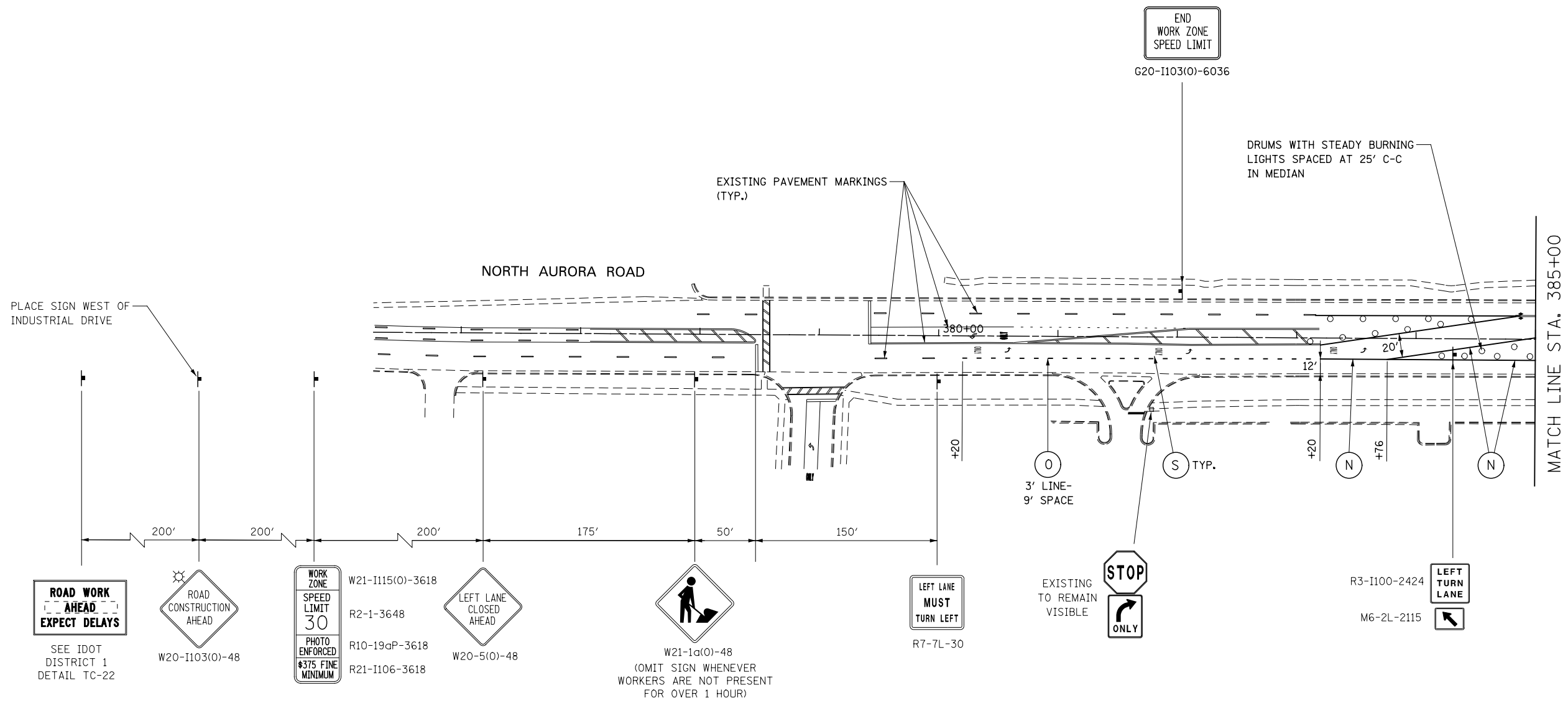


NOTES

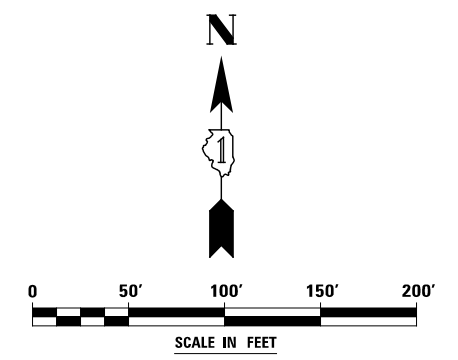
1. AT THE LIMITS OF THE CURB AND GUTTER, TRANSITIONS SHALL BE INSTALLED IN ACCORDANCE WITH THE MAINTENANCE OF TRAFFIC DETAILS AND AS DIRECTED BY THE ENGINEER



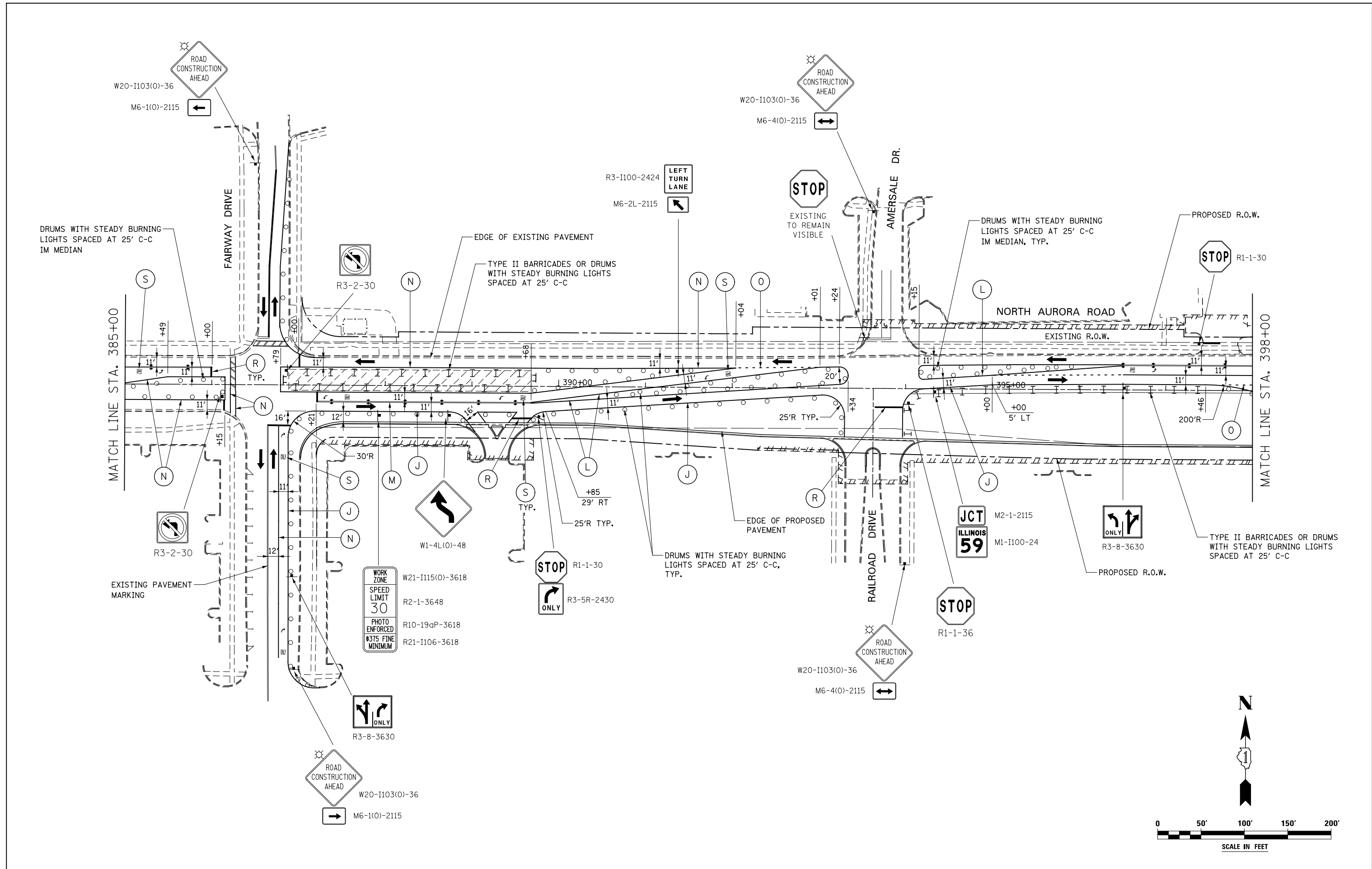
DESIGNED	PJO	REVISED	-	STATE OF ILLINOIS DEPARTMENT OF TRANSPORTATION	MAINTENANCE OF TRAFFIC - STAGE 1B LIBERTY STREET / JEFFERSON AVENUE	F.A.P. RTE.	SECTION	COUNTY	TOTAL SHEETS	SHEET NO.	
DRAWN	KES	REVISED	-			338	(112 & 113) WRS-7	DUPAGE	1156	168	
CHECKED	JCM	REVISED	-			CONTRACT NO. 60R30					
DATE	12/14/2012	REVISED	-			ILLINOIS FED. AID PROJECT					
				SCALE: AS SHOWN		SHEET NO. 74 OF 195 SHEETS		STA. 198+00		TO STA. 209+00	



ADVANCE SIGNING FOR EASTBOUND NORTH AURORA ROAD
(SPACING MAY VARY DUE TO FIELD CONDITIONS)



DESIGNED	PJO	REVISED	-	STATE OF ILLINOIS DEPARTMENT OF TRANSPORTATION	MAINTENANCE OF TRAFFIC - STAGE 1B NORTH AURORA ROAD	F.A.P. RTE.	SECTION	COUNTY	TOTAL SHEETS	SHEET NO.
DRAWN	KES	REVISED	-			338	(112 & 113) WRS-7	DUPAGE	1156	170
CHECKED	JCM	REVISED	-			CONTRACT NO. 60R30				
DATE	12/14/2012	REVISED	-			ILLINOIS FED. AID PROJECT				
				SCALE: AS SHOWN	SHEET NO. 76 OF 195 SHEETS	STA. 379+00	TO STA. 385+00			



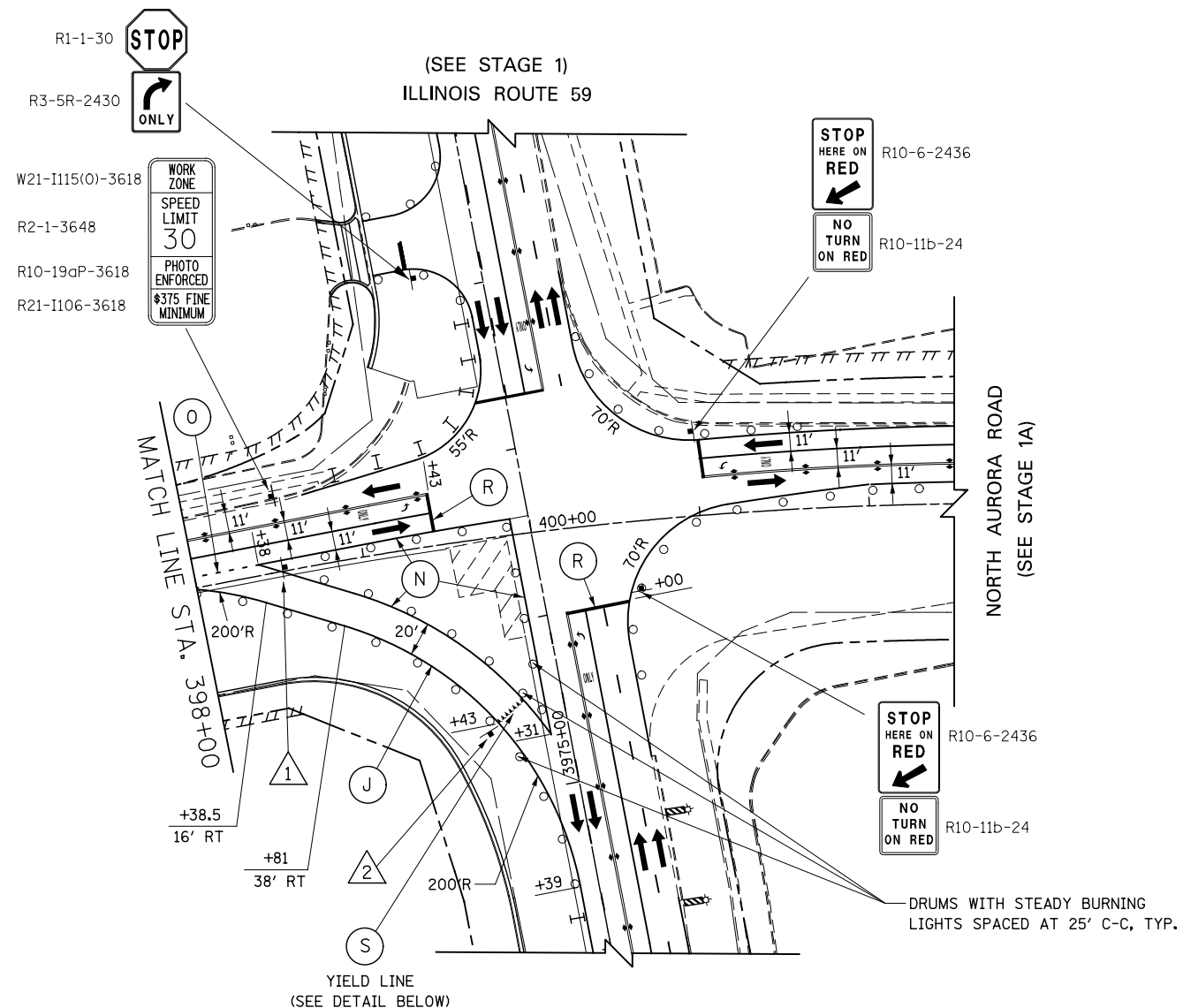
DESIGNED	PJO	REVISED	-
DRAWN	KES	REVISED	-
CHECKED	JCM	REVISED	-
DATE	12/14/2012	REVISED	-

**STATE OF ILLINOIS
DEPARTMENT OF TRANSPORTATION**

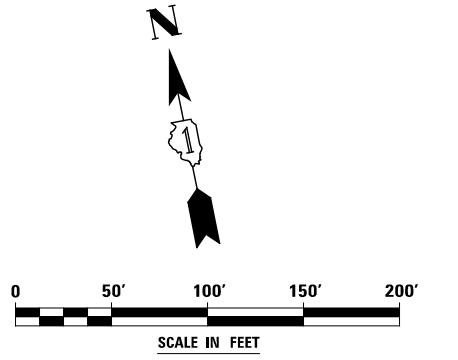
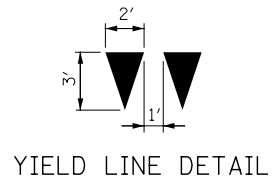
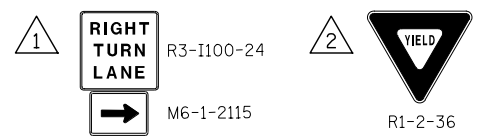
**MAINTENANCE OF TRAFFIC - STAGE 1B
NORTH AURORA ROAD**

SCALE: AS SHOWN SHEET NO. 77 OF 195 SHEETS STA. 385+00 TO STA. 398+00

F.A.P. RTE.	SECTION	COUNTY	TOTAL SHEETS	SHEET NO.
338	(112 & 113) WRS-7	DUPAGE	1156	171
				CONTRACT NO. 60R30
ILLINOIS FED. AID PROJECT				













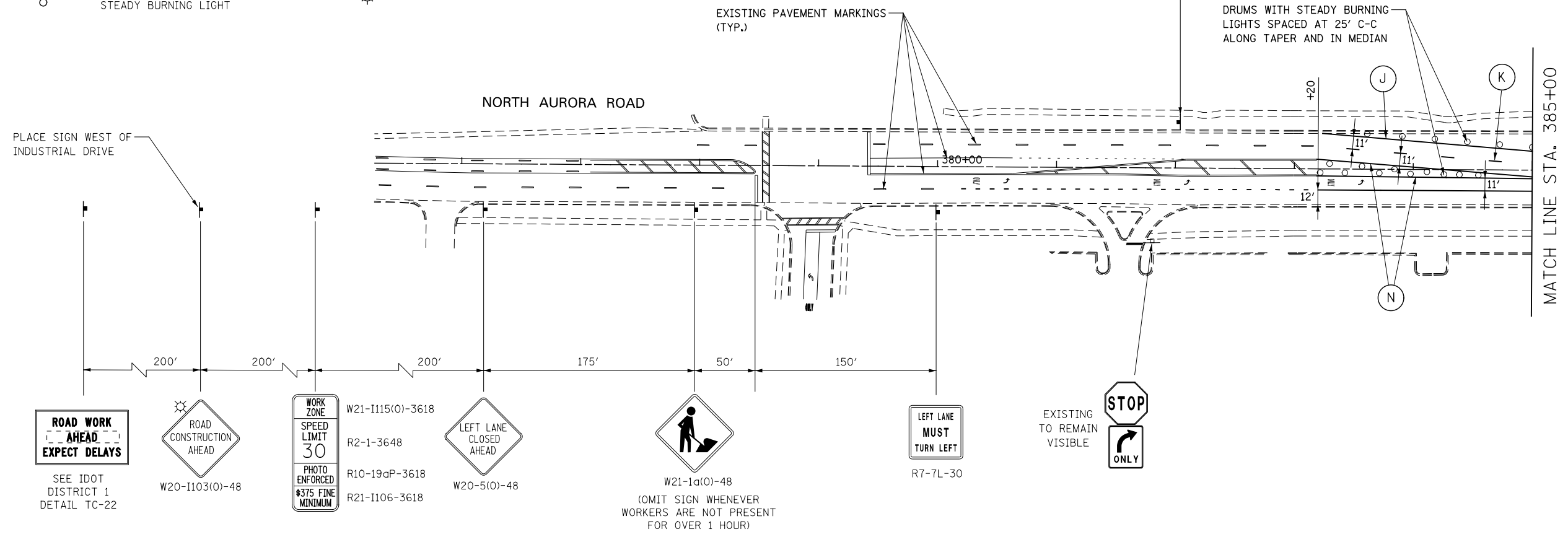
SIGN LEGEND



DESIGNED	PJO	REVISED	-	STATE OF ILLINOIS DEPARTMENT OF TRANSPORTATION	MAINTENANCE OF TRAFFIC - STAGE 1B NORTH AURORA ROAD			F.A.P. RTE.	SECTION	COUNTY	TOTAL SHEETS	SHEET NO.
DRAWN	KES	REVISED	-		338	(112 & 113) WRS-7	DUPAGE	1156	172			
CHECKED	JCM	REVISED	-		CONTRACT NO. 60R30							
DATE	12/14/2012	REVISED	-		ILLINOIS FED. AID PROJECT							
				SCALE: AS SHOWN	SHEET NO. 78 OF 195 SHEETS	STA. 398+00	TO STA. 402+00					

LEGEND

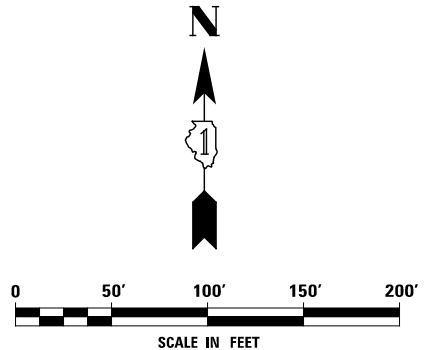
-  CONSTRUCTION WORK ZONE
-  TEMPORARY PAVEMENT PLACED IN THIS STAGE
-  DIRECTION OF TRAFFIC
-  TYPE II BARRICADE OR DRUM WITH STEADY BURNING LIGHT
-  CHANNELIZATION DRUM WITH STEADY BURNING LIGHT
-  TEMPORARY CONCRETE BARRIER
-  VERTICAL PANEL WITH STEADY BURNING LIGHT
-  SIGN
-  TYPE III BARRICADE LOCATION
-  FLASHING YELLOW LIGHT



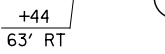
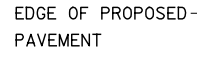
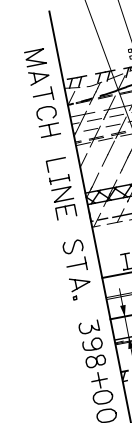
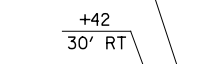
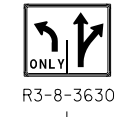
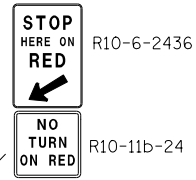
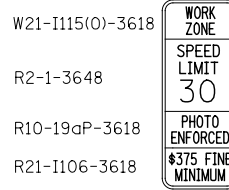
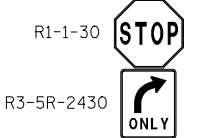
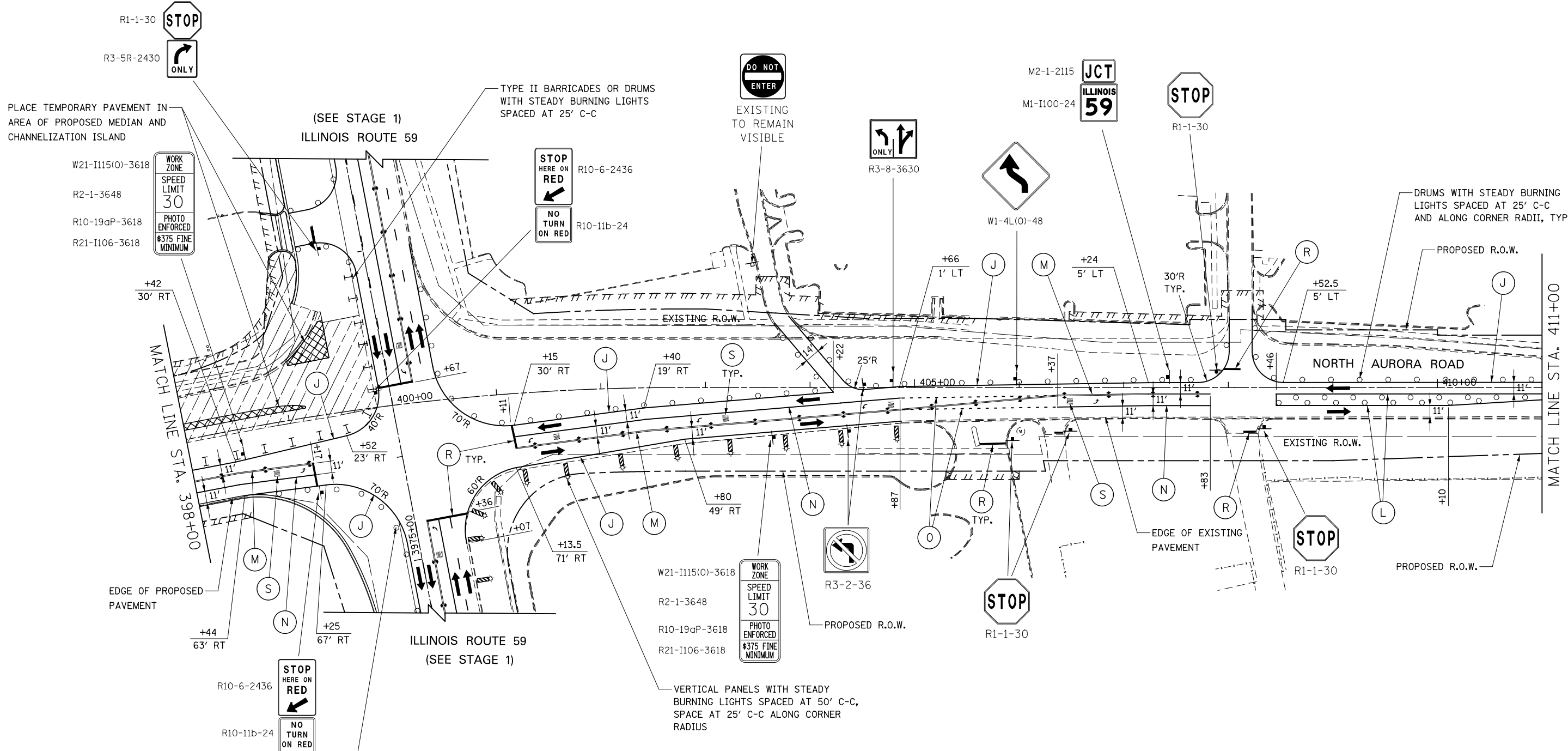
ADVANCE SIGNING FOR EASTBOUND NORTH AURORA ROAD
(SPACING MAY VARY DUE TO FIELD CONDITIONS)

MOT PAVEMENT MARKING LEGEND

- (A) TEMPORARY PAVEMENT MARKING - LINE 4", SOLID WHITE
- (B) TEMPORARY PAVEMENT MARKING - LINE 4", WHITE SKIP-DASH (10' LINE - 30' SPACE)
- (C) TEMPORARY PAVEMENT MARKING - LINE 4", SOLID YELLOW
- (D) TEMPORARY PAVEMENT MARKING - LINE 4", DOUBLE YELLOW SPACED AT 11" C-C WITH TEMPORARY RAISED REFLECTIVE PAVEMENT MARKERS SPACED 40' C-C (BI-DIRECTIONAL AMBER)
- (E) TEMPORARY PAVEMENT MARKING - LINE 6", SOLID WHITE
- (F) TEMPORARY PAVEMENT MARKING - LINE 6", WHITE DOTTED (2' LINE - 6' SPACE) (UNLESS OTHERWISE NOTED)
- (G) TEMPORARY PAVEMENT MARKING - LINE 12", SOLID YELLOW
- (H) TEMPORARY PAVEMENT MARKING - LINE 24", SOLID WHITE
- (I) TEMPORARY PAVEMENT MARKING, LETTERS & SYMBOLS
- (J) WET REFLECTIVE TEMPORARY TAPE, TYPE III, 4", SOLID WHITE
- (K) WET REFLECTIVE TEMPORARY TAPE, TYPE III, 4", WHITE SKIP-DASH (10' LINE - 30' SPACE)
- (L) WET REFLECTIVE TEMPORARY TAPE, TYPE III, 4", SOLID YELLOW
- (M) WET REFLECTIVE TEMPORARY TAPE, TYPE III, 4", DOUBLE YELLOW SPACED AT 11" C-C WITH TEMPORARY RAISED REFLECTIVE PAVEMENT MARKERS SPACED 40' C-C (BI-DIRECTIONAL AMBER)
- (N) WET REFLECTIVE TEMPORARY TAPE, TYPE III, 6", SOLID WHITE
- (O) WET REFLECTIVE TEMPORARY TAPE, TYPE III, 6", WHITE DOTTED (2' LINE - 6' SPACE) (UNLESS OTHERWISE NOTED)
- (P) WET REFLECTIVE TEMPORARY TAPE, TYPE III, 12", SOLID YELLOW
- (R) WET REFLECTIVE TEMPORARY TAPE, TYPE III, 24", SOLID WHITE
- (S) WET REFLECTIVE TEMPORARY TAPE, TYPE III, LETTERS & SYMBOLS



	DESIGNED <i>PJO</i>	REVISED -	STATE OF ILLINOIS DEPARTMENT OF TRANSPORTATION	MAINTENANCE OF TRAFFIC - STAGE 1C NORTH AURORA ROAD	F.A.P. RTE.	SECTION	COUNTY	TOTAL SHEETS	SHEET NO.	
	DRAWN <i>KES</i>	REVISED -			338	(112 & 113) WRS-7	DUPAGE	1156	173	
	CHECKED <i>JCM</i>	REVISED -			CONTRACT NO. 60R30					
	DATE <i>12/14/2012</i>	REVISED -			ILLINOIS FED. AID PROJECT					
			SCALE: AS SHOWN		SHEET NO. 79 OF 195 SHEETS		STA. 376+00 TO STA. 385+00			



DRUMS WITH STEADY BURNING LIGHTS SPACED AT 25' C-C ALONG CORNER RADII

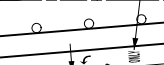
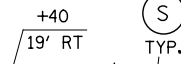
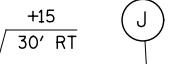
TYPE II BARRICADES OR DRUMS WITH STEADY BURNING LIGHTS SPACED AT 25' C-C

EXISTING TO REMAIN VISIBLE



DRUMS WITH STEADY BURNING LIGHTS SPACED AT 25' C-C AND ALONG CORNER RADII, TYP.

PROPOSED R.O.W.

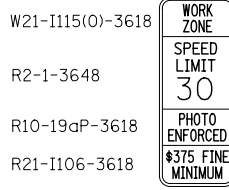


NORTH AURORA ROAD

EXISTING R.O.W.



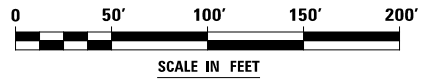
PROPOSED R.O.W.



PROPOSED R.O.W.



VERTICAL PANELS WITH STEADY BURNING LIGHTS SPACED AT 50' C-C, SPACE AT 25' C-C ALONG CORNER RADIUS



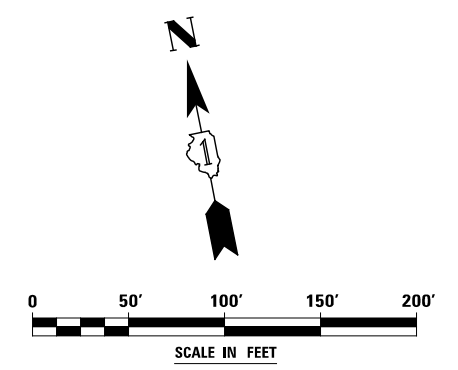
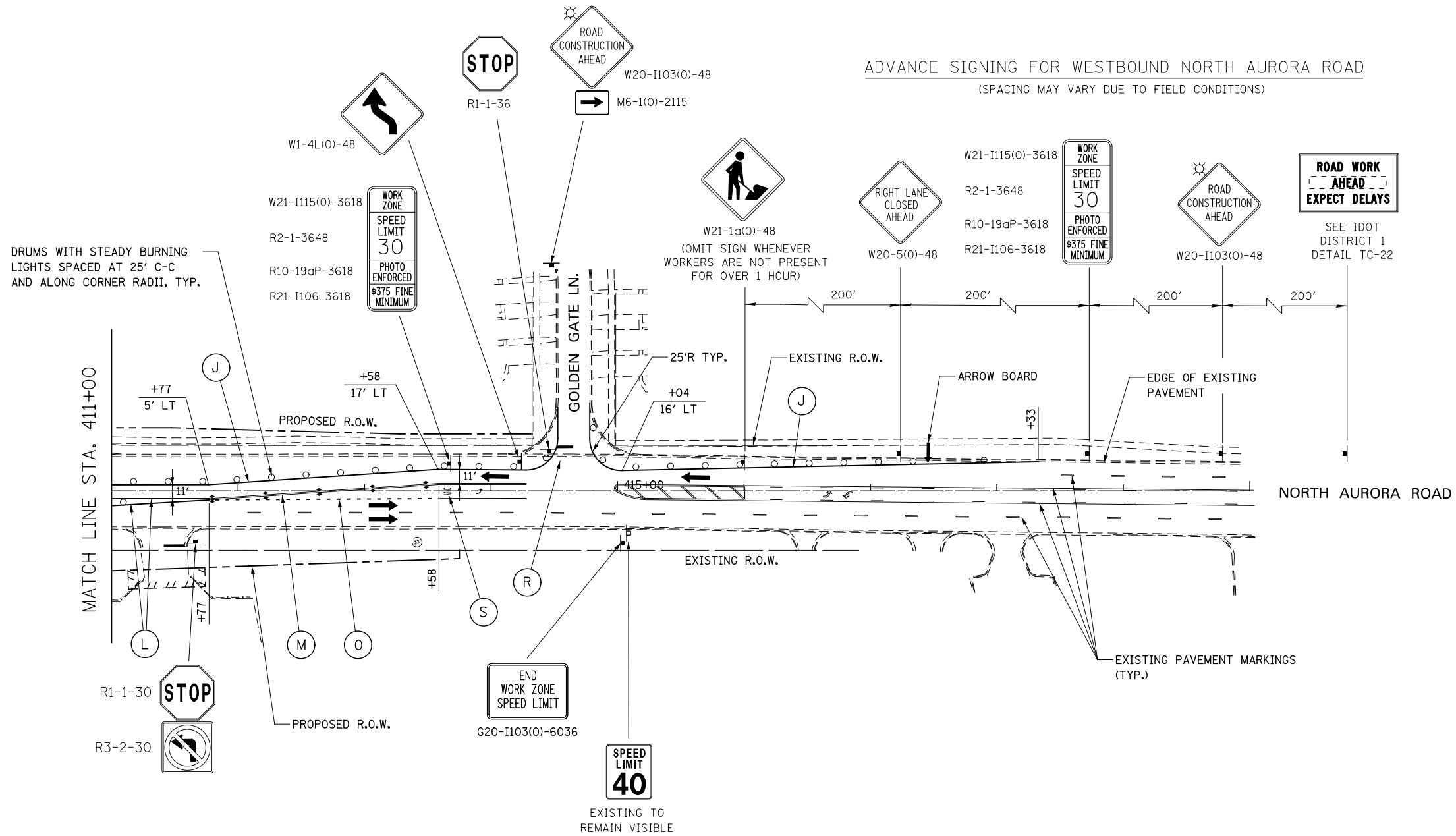
DESIGNED	PJO	REVISED	-
DRAWN	KES	REVISED	-
CHECKED	JCM	REVISED	-
DATE	12/14/2012	REVISED	-

STATE OF ILLINOIS
DEPARTMENT OF TRANSPORTATION

MAINTENANCE OF TRAFFIC - STAGE 1C			
NORTH AURORA ROAD			
SCALE: AS SHOWN	SHEET NO. 81 OF 195 SHEETS	STA. 398+00	TO STA. 411+00

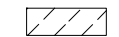


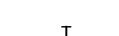






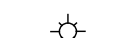
F.A.P. RTE.	SECTION	COUNTY	TOTAL SHEETS	SHEET NO.
338	(112 & 113) WRS-7	DUPAGE	1156	175
CONTRACT NO. 60R30				
ILLINOIS FED. AID PROJECT				

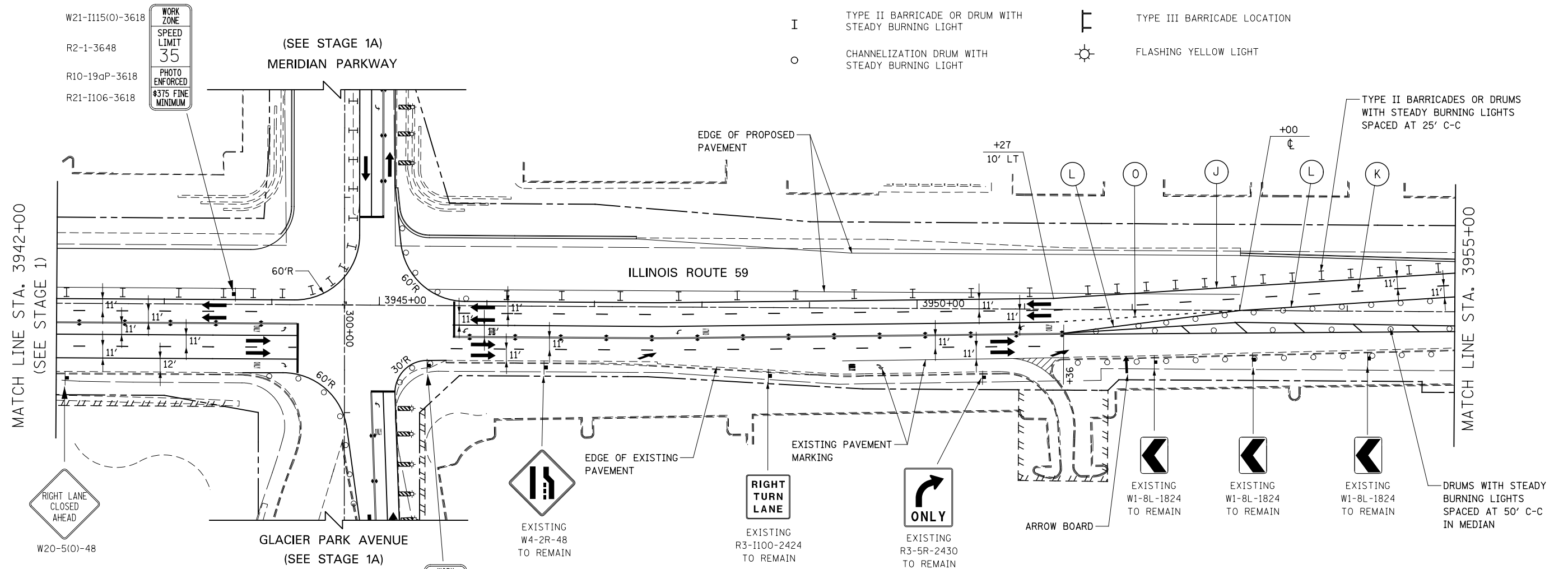
ADVANCE SIGNING FOR WESTBOUND NORTH AURORA ROAD
(SPACING MAY VARY DUE TO FIELD CONDITIONS)



DESIGNED	PJO	REVISED	-	STATE OF ILLINOIS DEPARTMENT OF TRANSPORTATION	MAINTENANCE OF TRAFFIC – STAGE 1C NORTH AURORA ROAD			F.A.P. RTE.	SECTION	COUNTY	TOTAL SHEETS	SHEET NO.
DRAWN	KES	REVISED	-		338	(112 & 113) WRS-7	DUPAGE	1156	176			
CHECKED	JCM	REVISED	-		CONTRACT NO. 60R30			ILLINOIS FED. AID PROJECT				
DATE	12/14/2012	REVISED	-		SCALE: AS SHOWN	SHEET NO. 82 OF 195 SHEETS	STA. 411+00	TO STA. 420+00				

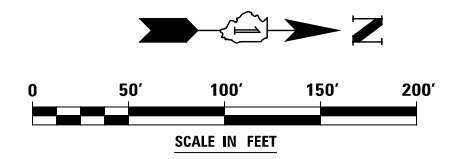
LEGEND

-  CONSTRUCTION WORK ZONE
-  TEMPORARY PAVEMENT PLACED IN THIS STAGE
-  DIRECTION OF TRAFFIC
-  TYPE I BARRICADE OR DRUM WITH STEADY BURNING LIGHT
-  TYPE II BARRICADE OR DRUM WITH STEADY BURNING LIGHT
-  CHANNELIZATION DRUM WITH STEADY BURNING LIGHT
-  TEMPORARY CONCRETE BARRIER
-  VERTICAL PANEL WITH STEADY BURNING LIGHT
-  SIGN
-  TYPE III BARRICADE LOCATION
-  FLASHING YELLOW LIGHT

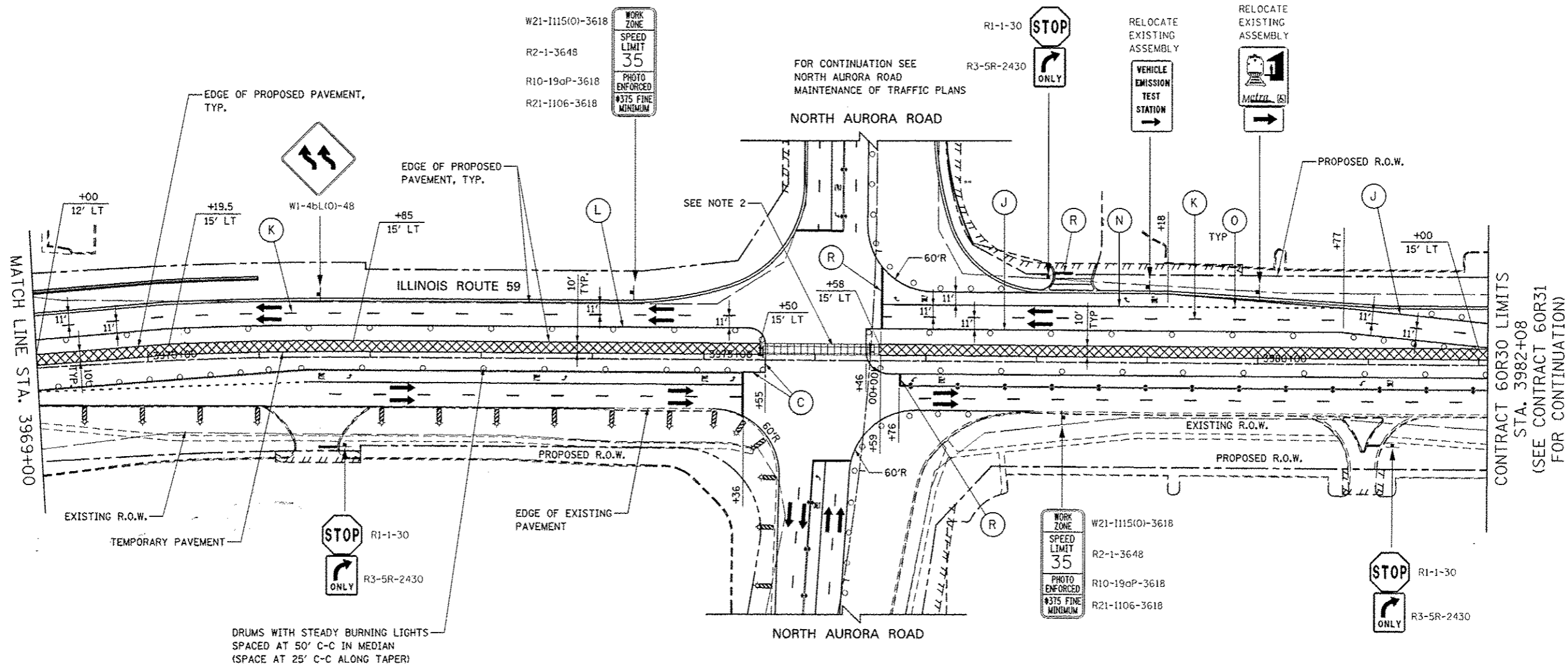


MOT PAVEMENT MARKING LEGEND

- (A) TEMPORARY PAVEMENT MARKING - LINE 4", SOLID WHITE
- (B) TEMPORARY PAVEMENT MARKING - LINE 4", WHITE SKIP-DASH (10' LINE - 30' SPACE)
- (C) TEMPORARY PAVEMENT MARKING - LINE 4", SOLID YELLOW
- (D) TEMPORARY PAVEMENT MARKING - LINE 4", DOUBLE YELLOW SPACED AT 11" C-C WITH TEMPORARY RAISED REFLECTIVE PAVEMENT MARKERS SPACED 40' C-C (BI-DIRECTIONAL AMBER)
- (E) TEMPORARY PAVEMENT MARKING - LINE 6", SOLID WHITE
- (F) TEMPORARY PAVEMENT MARKING - LINE 6", WHITE DOTTED (2' LINE - 6' SPACE) (UNLESS OTHERWISE NOTED)
- (G) TEMPORARY PAVEMENT MARKING - LINE 12", SOLID YELLOW
- (H) TEMPORARY PAVEMENT MARKING - LINE 24", SOLID WHITE
- (I) TEMPORARY PAVEMENT MARKING, LETTERS & SYMBOLS
- (J) WET REFLECTIVE TEMPORARY TAPE, TYPE III, 4", SOLID WHITE
- (K) WET REFLECTIVE TEMPORARY TAPE, TYPE III, 4", WHITE SKIP-DASH (10' LINE - 30' SPACE)
- (L) WET REFLECTIVE TEMPORARY TAPE, TYPE III, 4", SOLID YELLOW
- (M) WET REFLECTIVE TEMPORARY TAPE, TYPE III, 4", DOUBLE YELLOW SPACED AT 11" C-C WITH TEMPORARY RAISED REFLECTIVE PAVEMENT MARKERS SPACED 40' C-C (BI-DIRECTIONAL AMBER)
- (N) WET REFLECTIVE TEMPORARY TAPE, TYPE III, 6", SOLID WHITE
- (O) WET REFLECTIVE TEMPORARY TAPE, TYPE III, 6", WHITE DOTTED (2' LINE - 6' SPACE) (UNLESS OTHERWISE NOTED)
- (P) WET REFLECTIVE TEMPORARY TAPE, TYPE III, 12", SOLID YELLOW
- (R) WET REFLECTIVE TEMPORARY TAPE, TYPE III, 24", SOLID WHITE
- (S) WET REFLECTIVE TEMPORARY TAPE, TYPE III, LETTERS & SYMBOLS



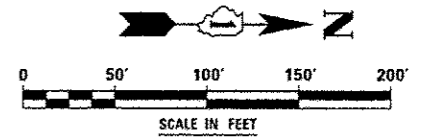
	DESIGNED <i>PJO</i>	REVISED -	STATE OF ILLINOIS DEPARTMENT OF TRANSPORTATION	MAINTENANCE OF TRAFFIC - STAGE 1D ILLINOIS ROUTE 59	F.A.P. RTE.	SECTION	COUNTY	TOTAL SHEETS	SHEET NO.	
	DRAWN <i>KES</i>	REVISED -			338	(112 & 113) WRS-7	DUPAGE	1156	177	
	CHECKED <i>JCM</i>	REVISED -			CONTRACT NO. 60R30					
	DATE <i>12/14/2012</i>	REVISED -			ILLINOIS FED. AID PROJECT					
			SCALE: AS SHOWN		SHEET NO. 83 OF 195 SHEETS		STA. 3942+00 TO STA. 3955+00			



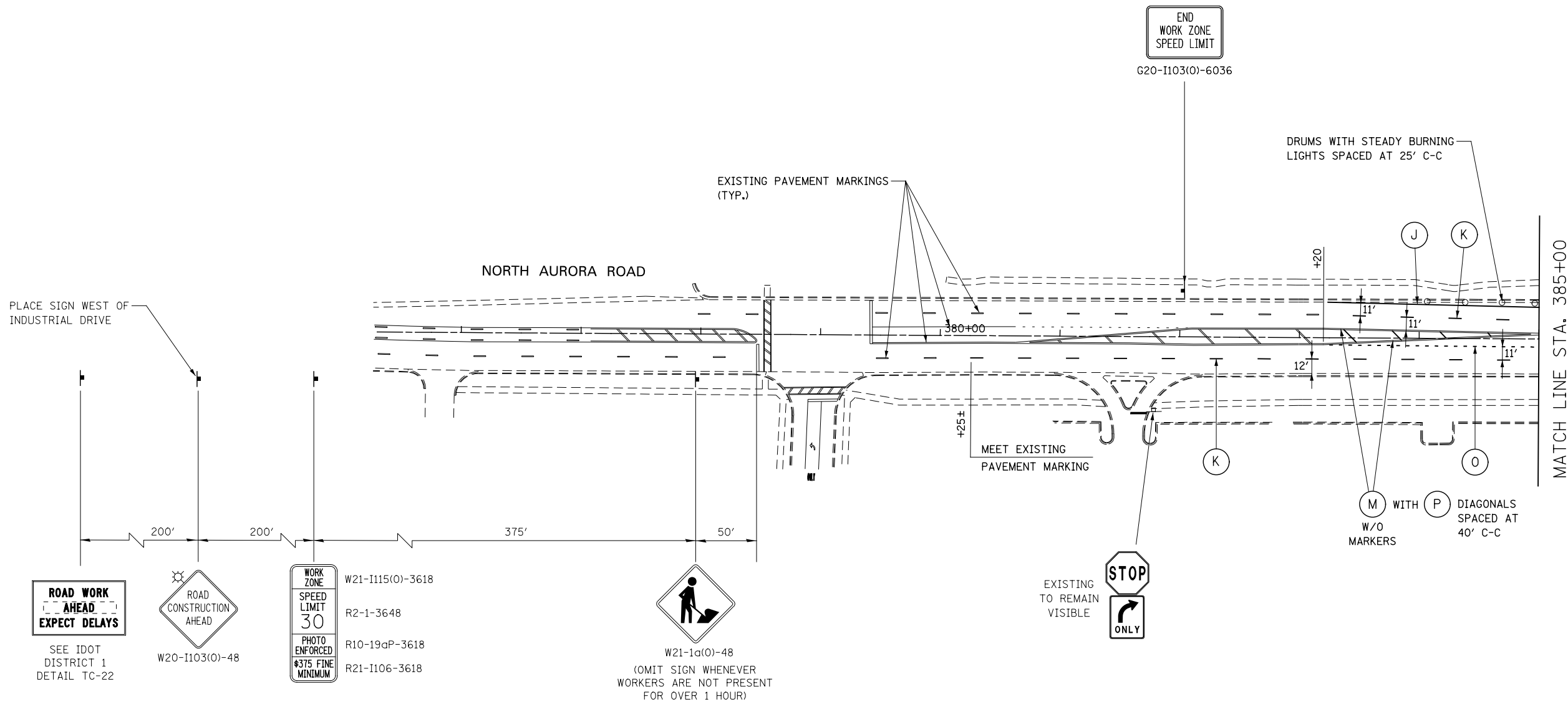
DRUMS WITH STEADY BURNING LIGHTS
SPACED AT 50' C-C IN MEDIAN
(SPACE AT 25' C-C ALONG TAPER)

NOTES

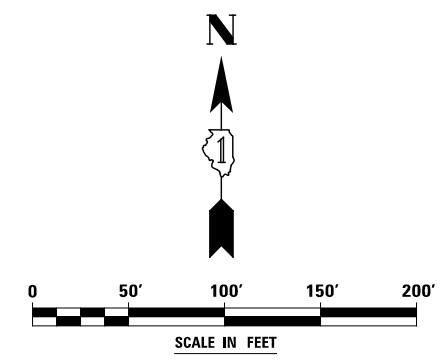
- ADVANCE SIGN LOCATIONS SHALL BE COORDINATED WITH CONTRACT 60R31. "ROAD CONSTRUCTION AHEAD" SIGN SHALL BE PLACED WHEN WARRANTED BY WORK ZONE CONDITIONS OR AS DIRECTED BY THE ENGINEER.
- TEMPORARY PAVEMENT WEDGE TO BE PLACED DURING TRAFFIC SWITCH OVER BETWEEN STAGES 1D AND 2. THE TEMPORARY PAVEMENT WEDGE IS TO MEET PROPOSED AND EXISTING PAVEMENT ELEVATIONS. THE CROSS SLOPE SHALL BE THE SAME AS THE PROPOSED PAVEMENT TO THE SATISFACTION OF THE ENGINEER. TRAFFIC CONTROL FOR THIS WORK SHALL BE IN ACCORDANCE WITH IDOT STANDARD 701701. TEMPORARY PAVEMENT WEDGE WILL BE MEASURED AND PAID FOR SEPARATELY UNDER TEMPORARY PAVEMENT (VARIABLE DEPTH).



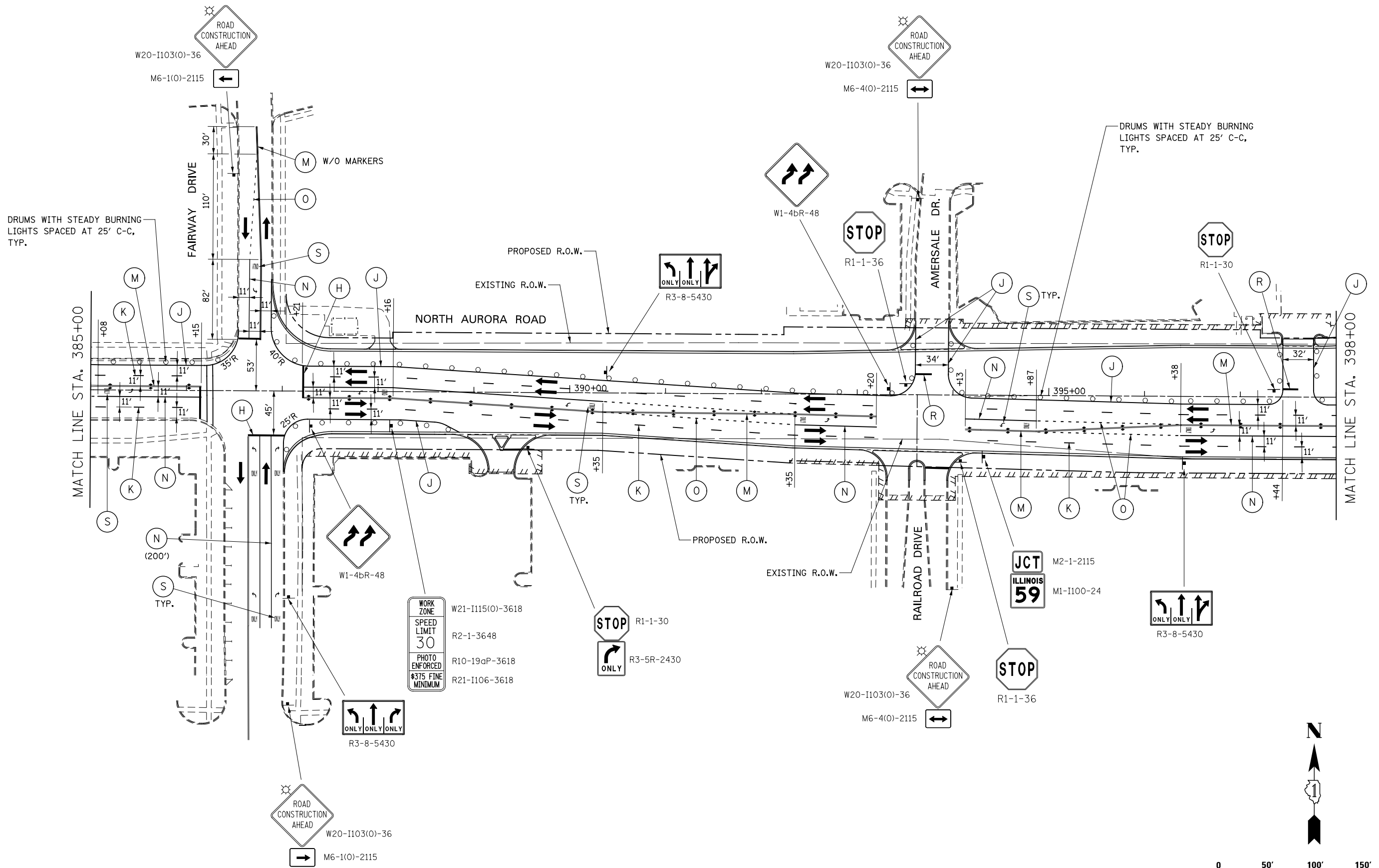
DESIGNED <i>PJO</i>	REVISED - ADDENDUM A 02/20/2013	STATE OF ILLINOIS DEPARTMENT OF TRANSPORTATION	MAINTENANCE OF TRAFFIC - STAGE 1D ILLINOIS ROUTE 59		F.A.P. RTE.	SECTION	COUNTY	TOTAL SHEETS	SHEET NO.		
DRAWN <i>KES</i>	REVISED -		SCALE: AS SHOWN	SHEET NO. 85 OF 195 SHEETS	STA. 3969+00	TO STA. 3982+08	338	(112 & 113) WRS-7	DUPAGE	1156	179
CHECKED <i>JCM</i>	REVISED -						CONTRACT NO. 60R30				
DATE <i>12/14/2012</i>	REVISED -						ILLINOIS FED. AID PROJECT				



ADVANCE SIGNING FOR EASTBOUND NORTH AURORA ROAD
(SPACING MAY VARY DUE TO FIELD CONDITIONS)



DESIGNED	PJO	REVISED	-	STATE OF ILLINOIS DEPARTMENT OF TRANSPORTATION	MAINTENANCE OF TRAFFIC – STAGE 1D NORTH AURORA ROAD	F.A.P. RTE.	SECTION	COUNTY	TOTAL SHEETS	SHEET NO.
DRAWN	KES	REVISED	-			338	(112 & 113) WRS-7	DUPAGE	1156	180
CHECKED	JCM	REVISED	-			CONTRACT NO. 60R30				
DATE	12/14/2012	REVISED	-			ILLINOIS FED. AID PROJECT				
				SCALE: AS SHOWN	SHEET NO. 86 OF 195 SHEETS	STA. 376+00	TO STA. 385+00			



DRUMS WITH STEADY BURNING LIGHTS SPACED AT 25' C-C, TYP.

DRUMS WITH STEADY BURNING LIGHTS SPACED AT 25' C-C, TYP.

WORK ZONE
SPEED LIMIT
30
PHOTO ENFORCED
\$375 FINE
MINIMUM

DESIGNED	PJO	REVISED	-
DRAWN	KES	REVISED	-
CHECKED	JCM	REVISED	-
DATE	12/14/2012	REVISED	-


**STATE OF ILLINOIS
DEPARTMENT OF TRANSPORTATION**

**MAINTENANCE OF TRAFFIC - STAGE 1D
NORTH AURORA ROAD**

SCALE: AS SHOWN SHEET NO. 87 OF 195 SHEETS STA. 385+00 TO STA. 398+00

F.A.P. RTE.	SECTION	COUNTY	TOTAL SHEETS	SHEET NO.
338	(112 & 113) WRS-7	DUPAGE	1156	181
CONTRACT NO. 60R30				
ILLINOIS FED. AID PROJECT				

W21-I115(O)-3618
 R2-1-3648
 R10-19aP-3618
 R21-I106-3618



FOR CONTINUATION SEE
 ILLINOIS ROUTE 59
 MAINTENANCE OF TRAFFIC PLANS

ILLINOIS ROUTE 59



EXISTING
 TO REMAIN
 VISIBLE



R3-8-5430

M2-1-2115

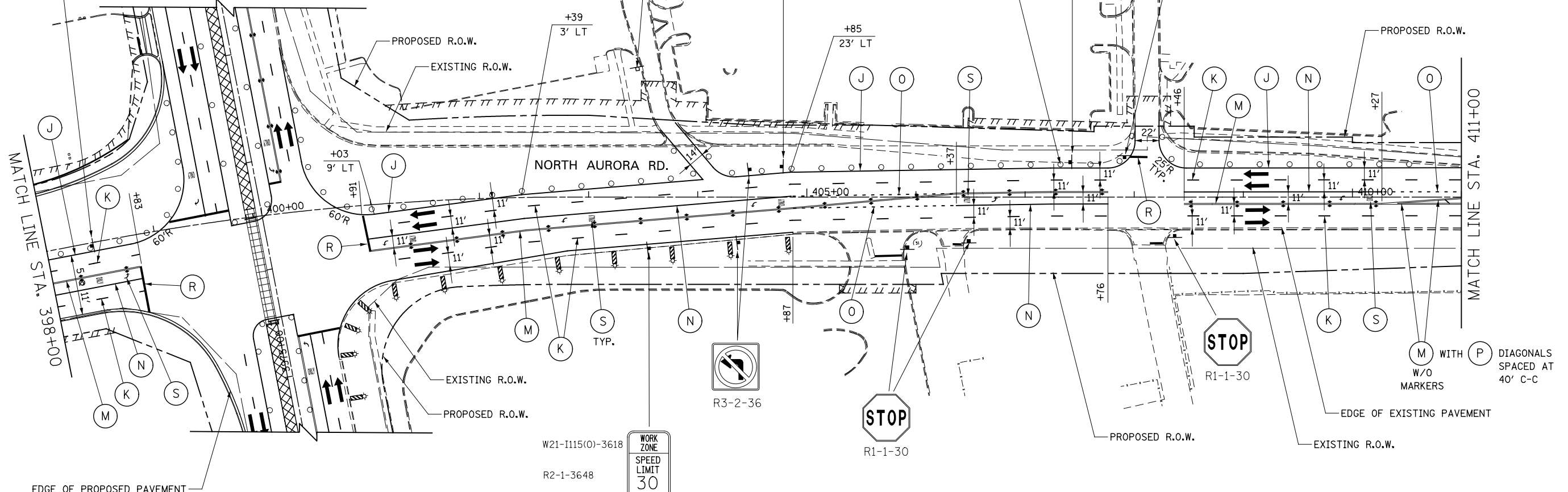


M1-I100-24



R1-1-30

DRUMS WITH STEADY BURNING
 LIGHTS SPACED AT 25' C-C,
 TYP.



MATCH LINE STA. 398+00

MATCH LINE STA. 411+00

W21-I115(O)-3618
 R2-1-3648
 R10-19aP-3618
 R21-I106-3618



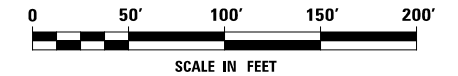
R3-2-36



R1-1-30



R1-1-30



DESIGNED	PJO	REVISED	-
DRAWN	KES	REVISED	-
CHECKED	JCM	REVISED	-
DATE	12/14/2012	REVISED	-

STATE OF ILLINOIS
 DEPARTMENT OF TRANSPORTATION

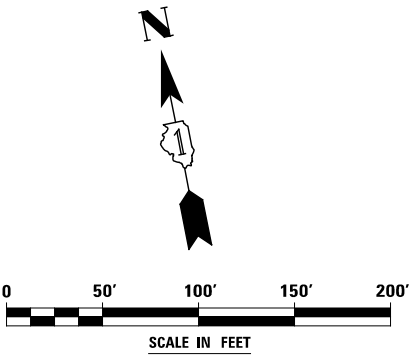
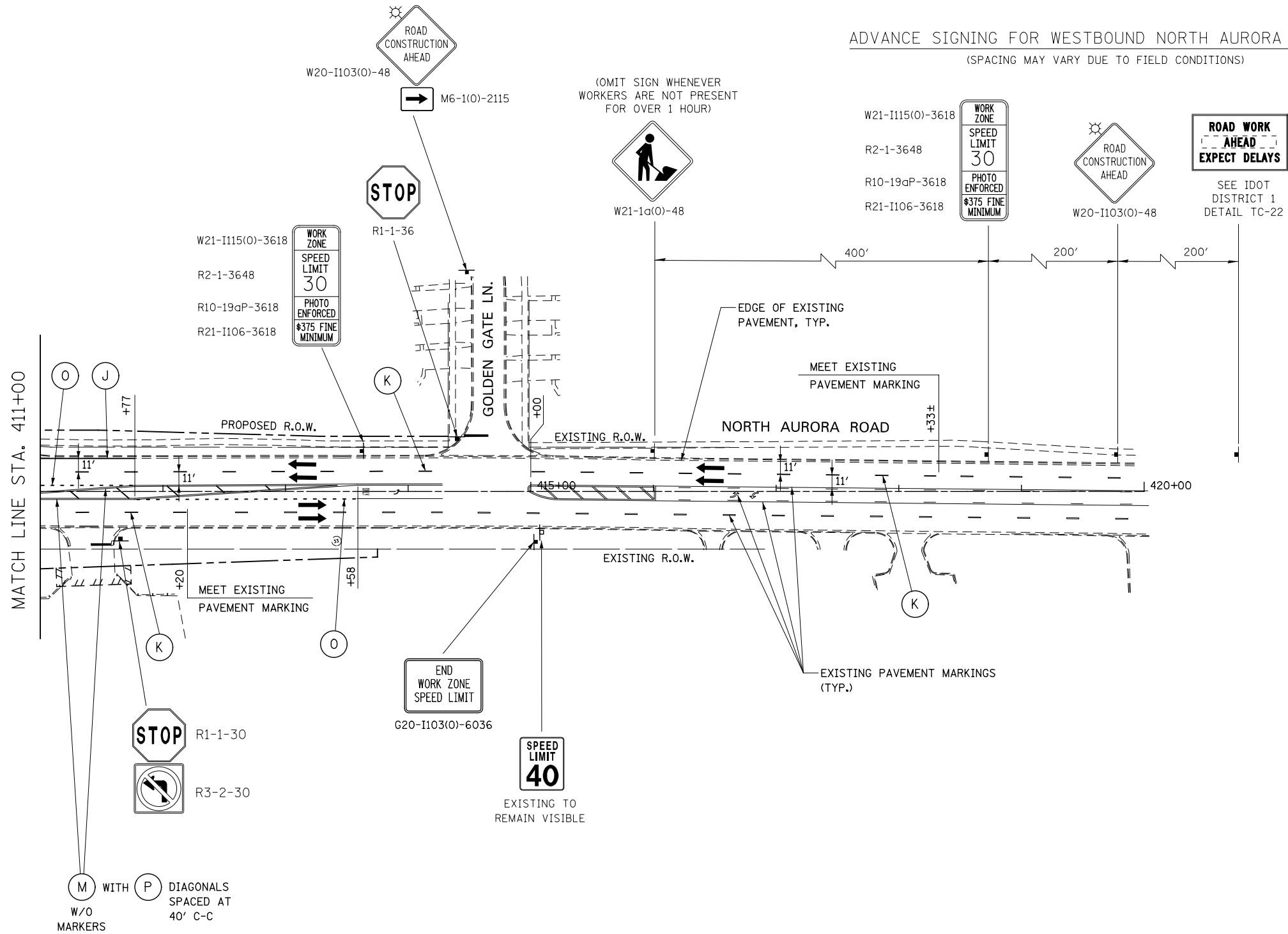
MAINTENANCE OF TRAFFIC - STAGE 1D
 NORTH AURORA ROAD

SCALE: AS SHOWN SHEET NO. 88 OF 195 SHEETS STA. 398+00 TO STA. 411+00

F.A.P. RTE.	SECTION	COUNTY	TOTAL SHEETS	SHEET NO.
338	(112 & 113) WRS-7	DUPAGE	1156	182
CONTRACT NO. 60R30			ILLINOIS FED. AID PROJECT	

ADVANCE SIGNING FOR WESTBOUND NORTH AURORA ROAD

(SPACING MAY VARY DUE TO FIELD CONDITIONS)



DESIGNED	PJO	REVISED	-
DRAWN	KES	REVISED	-
CHECKED	JCM	REVISED	-
DATE	12/14/2012	REVISED	-











**STATE OF ILLINOIS
DEPARTMENT OF TRANSPORTATION**

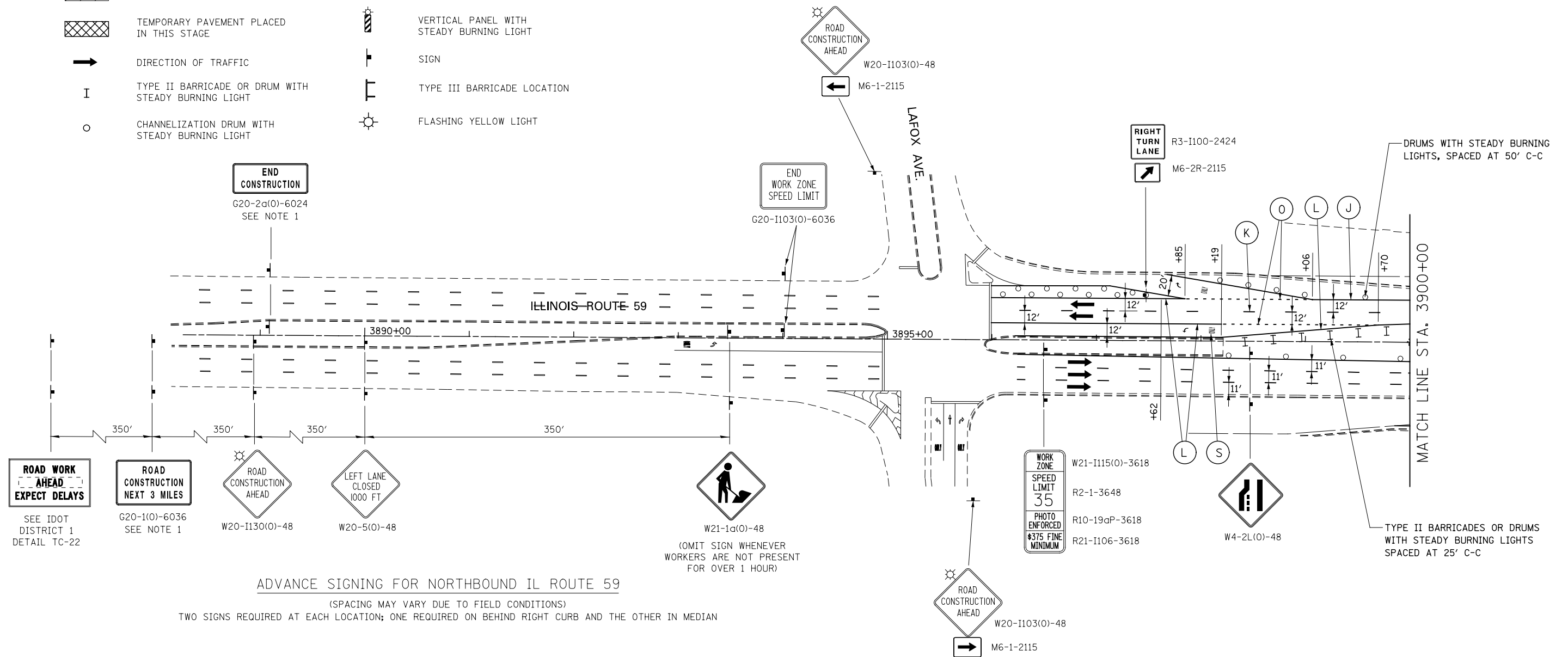
**MAINTENANCE OF TRAFFIC - STAGE 1D
NORTH AURORA ROAD**

SCALE: AS SHOWN SHEET NO. 89 OF 195 SHEETS STA. 411+00 TO STA. 420+00

F.A.P. RTE.	SECTION	COUNTY	TOTAL SHEETS	SHEET NO.
338	(112 & 113) WRS-7	DUPAGE	1156	183
CONTRACT NO. 60R30				
ILLINOIS FED. AID PROJECT				

LEGEND

-  CONSTRUCTION WORK ZONE
-  TEMPORARY PAVEMENT PLACED IN THIS STAGE
-  DIRECTION OF TRAFFIC
-  TYPE II BARRICADE OR DRUM WITH STEADY BURNING LIGHT
-  CHANNELIZATION DRUM WITH STEADY BURNING LIGHT
-  TEMPORARY CONCRETE BARRIER
-  VERTICAL PANEL WITH STEADY BURNING LIGHT
-  SIGN
-  TYPE III BARRICADE LOCATION
-  FLASHING YELLOW LIGHT



ADVANCE SIGNING FOR NORTHBOUND IL ROUTE 59

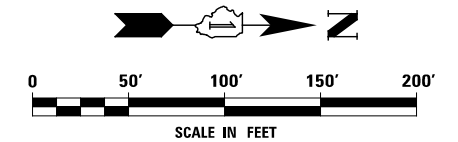
(SPACING MAY VARY DUE TO FIELD CONDITIONS)
TWO SIGNS REQUIRED AT EACH LOCATION; ONE REQUIRED ON BEHIND RIGHT CURB AND THE OTHER IN MEDIAN

MOT PAVEMENT MARKING LEGEND

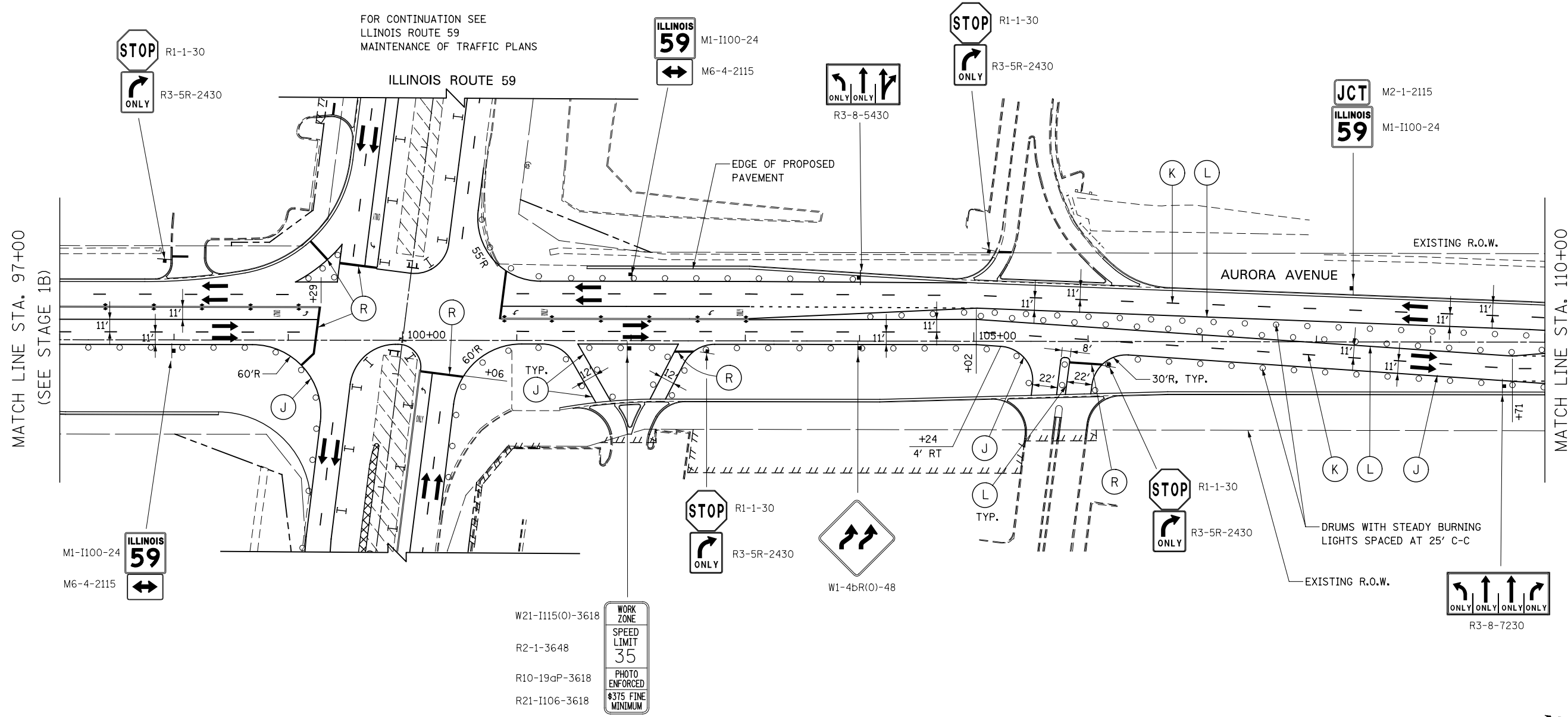
- | | | |
|---------------------------------------------------------------------------------------------------------------------------------------------------------------------------------------------------------------------------------------------------------------------------------------------------------------------------------------------------------------------------------------------------------------------------------------------------------------------------------------------------------------------------------------------------------------------------------------------------------------------------|--------------------------------------------------------------------------------------------------------------------------------------------------------------------------------------------------------------------------------------------------------------------------------------------------------------------------------------------------------------------------------------------------------------------------------------------------------------------------------------------------------------------------------------------------------------------------------------------------------------------------------------------------------------------------|----------------------------------------------------------------------------------------------------------------------------------------------------------------------------------------------------------------------------------------------------------------------------------------------------------------------------------------------------------------------------------------------------------------------------------------------------------------|
| <ul style="list-style-type: none"> (A) TEMPORARY PAVEMENT MARKING - LINE 4", SOLID WHITE (B) TEMPORARY PAVEMENT MARKING - LINE 4", WHITE SKIP-DASH (10' LINE - 30' SPACE) (C) TEMPORARY PAVEMENT MARKING - LINE 4", SOLID YELLOW (D) TEMPORARY PAVEMENT MARKING - LINE 4", DOUBLE YELLOW SPACED AT 11" C-C WITH TEMPORARY RAISED REFLECTIVE PAVEMENT MARKERS SPACED 40' C-C (BI-DIRECTIONAL AMBER) (E) TEMPORARY PAVEMENT MARKING - LINE 6", SOLID WHITE (F) TEMPORARY PAVEMENT MARKING - LINE 6", WHITE DOTTED (2' LINE - 6' SPACE) (UNLESS OTHERWISE NOTED) | <ul style="list-style-type: none"> (G) TEMPORARY PAVEMENT MARKING - LINE 12", SOLID YELLOW (H) TEMPORARY PAVEMENT MARKING - LINE 24", SOLID WHITE (I) TEMPORARY PAVEMENT MARKING, LETTERS & SYMBOLS (J) WET REFLECTIVE TEMPORARY TAPE, TYPE III, 4", SOLID WHITE (K) WET REFLECTIVE TEMPORARY TAPE, TYPE III, 4", WHITE SKIP-DASH (10' LINE - 30' SPACE) (L) WET REFLECTIVE TEMPORARY TAPE, TYPE III, 4", SOLID YELLOW (M) WET REFLECTIVE TEMPORARY TAPE, TYPE III, 4", DOUBLE YELLOW SPACED AT 11" C-C WITH TEMPORARY RAISED REFLECTIVE PAVEMENT MARKERS SPACED 40' C-C (BI-DIRECTIONAL AMBER) | <ul style="list-style-type: none"> (N) WET REFLECTIVE TEMPORARY TAPE, TYPE III, 6", SOLID WHITE (O) WET REFLECTIVE TEMPORARY TAPE, TYPE III, 6", WHITE DOTTED (2' LINE - 6' SPACE) (UNLESS OTHERWISE NOTED) (P) WET REFLECTIVE TEMPORARY TAPE, TYPE III, 12", SOLID YELLOW (R) WET REFLECTIVE TEMPORARY TAPE, TYPE III, 24", SOLID WHITE (S) WET REFLECTIVE TEMPORARY TAPE, TYPE III, LETTERS & SYMBOLS |
|---------------------------------------------------------------------------------------------------------------------------------------------------------------------------------------------------------------------------------------------------------------------------------------------------------------------------------------------------------------------------------------------------------------------------------------------------------------------------------------------------------------------------------------------------------------------------------------------------------------------------|--------------------------------------------------------------------------------------------------------------------------------------------------------------------------------------------------------------------------------------------------------------------------------------------------------------------------------------------------------------------------------------------------------------------------------------------------------------------------------------------------------------------------------------------------------------------------------------------------------------------------------------------------------------------------|----------------------------------------------------------------------------------------------------------------------------------------------------------------------------------------------------------------------------------------------------------------------------------------------------------------------------------------------------------------------------------------------------------------------------------------------------------------|

NOTES

- THE CONTRACTOR SHALL INSTALL G20-1(0) "ROAD CONSTRUCTION NEXT 3 MILES" AND G20-2a(0) "END CONSTRUCTION" SIGNS ONLY WHILE CONSTRUCTION IS ONGOING FOR ADJACENT ROADWAY CONTRACTS (60R31 AND 60I31) LOCATED NORTH OF NORTH AURORA ROAD. SEE IDOT STANDARD 701901.



	DESIGNED <i>PJO</i>	REVISED -	STATE OF ILLINOIS DEPARTMENT OF TRANSPORTATION	MAINTENANCE OF TRAFFIC - STAGE 2 ILLINOIS ROUTE 59	F.A.P. RTE.	SECTION	COUNTY	TOTAL SHEETS	SHEET NO.	
	DRAWN <i>KES</i>	REVISED -			338	(112 & 113) WRS-7	DUPAGE	1156	184	
	CHECKED <i>JCM</i>	REVISED -			CONTRACT NO. 60R30					
	DATE <i>12/14/2012</i>	REVISED -			ILLINOIS FED. AID PROJECT					
			SCALE: AS SHOWN		SHEET NO. 90 OF 195 SHEETS		STA. 3887+00 TO STA. 3900+00			



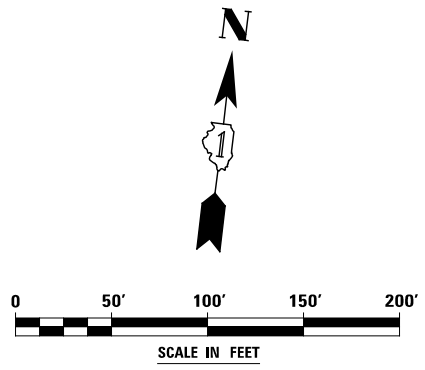
FOR CONTINUATION SEE
ILLINOIS ROUTE 59
MAINTENANCE OF TRAFFIC PLANS

MATCH LINE STA. 97+00
(SEE STAGE 1B)

MATCH LINE STA. 110+00

W21-1115(O)-3618
R2-1-3648
R10-19aP-3618
R21-1106-3618

WORK ZONE
SPEED LIMIT
35
PHOTO ENFORCED
\$375 FINE MINIMUM

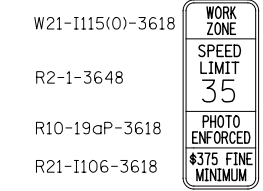


DESIGNED <i>PJO</i>	REVISED -	STATE OF ILLINOIS DEPARTMENT OF TRANSPORTATION	MAINTENANCE OF TRAFFIC - STAGE 2 AURORA AVENUE		F.A.P. RTE.	SECTION	COUNTY	TOTAL SHEETS	SHEET NO.	
DRAWN <i>KES</i>	REVISED -		SCALE: AS SHOWN	SHEET NO. 97 OF 195 SHEETS	STA. 97+00	338	(112 & 113) WRS-7	DUPAGE	1156	186
CHECKED <i>JCM</i>	REVISED -					CONTRACT NO. 60R30				
DATE <i>12/14/2012</i>	REVISED -					ILLINOIS FED. AID PROJECT				

(OMIT SIGN WHENEVER WORKERS ARE NOT PRESENT FOR OVER 1 HOUR)



W21-1a(0)-48



W21-1115(0)-3618

R2-1-3648

R10-19aP-3618

R21-1106-3618



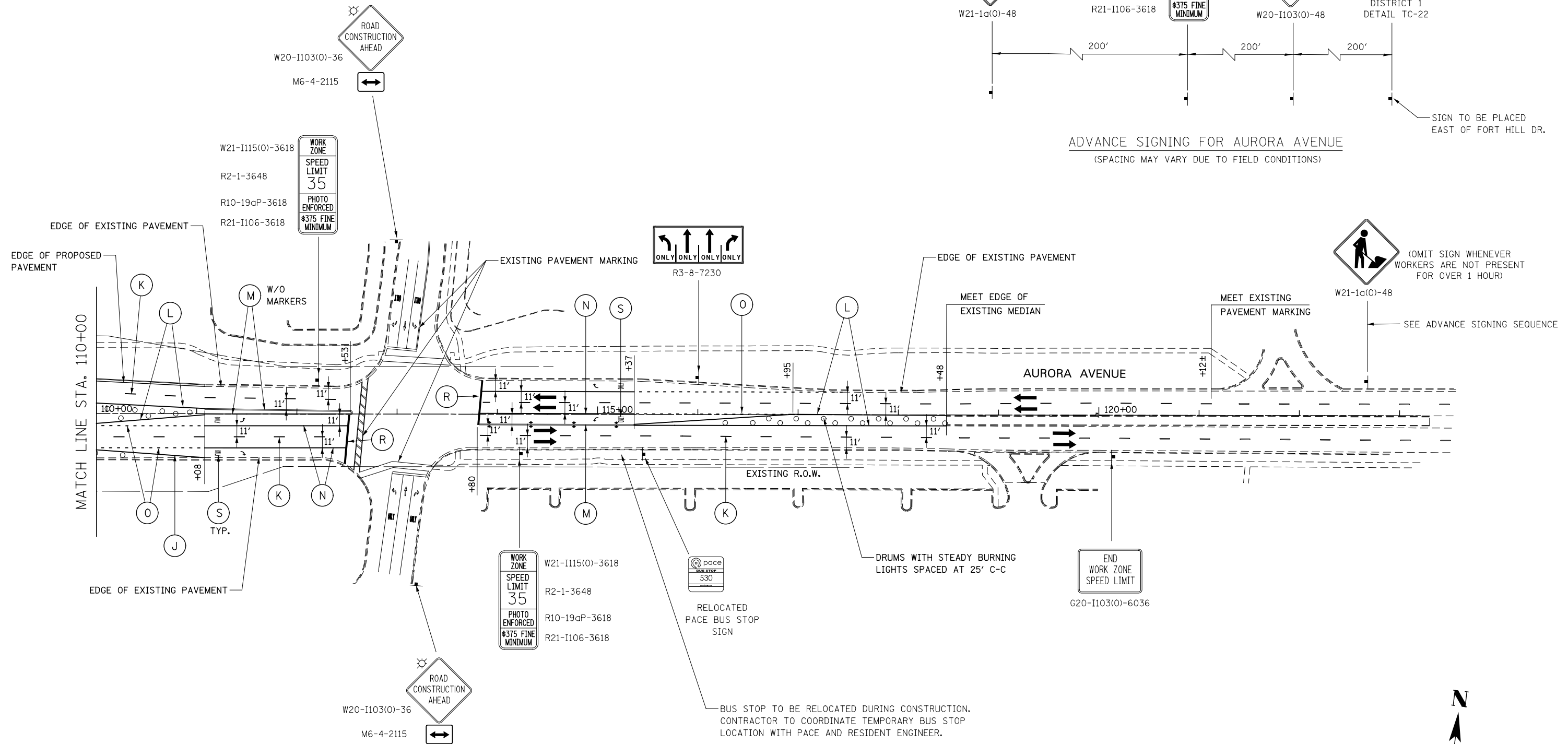
W20-1103(0)-48



SEE IDOT DISTRICT 1 DETAIL TC-22

ADVANCE SIGNING FOR AURORA AVENUE
(SPACING MAY VARY DUE TO FIELD CONDITIONS)

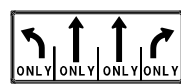
SIGN TO BE PLACED EAST OF FORT HILL DR.



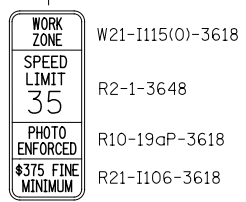
W21-1a(0)-48

(OMIT SIGN WHENEVER WORKERS ARE NOT PRESENT FOR OVER 1 HOUR)

SEE ADVANCE SIGNING SEQUENCE



R3-8-7230



W21-1115(0)-3618

R2-1-3648

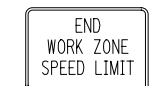
R10-19aP-3618

R21-1106-3618



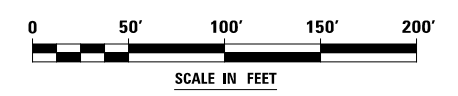

RELOCATED PACE BUS STOP SIGN

BUS STOP TO BE RELOCATED DURING CONSTRUCTION. CONTRACTOR TO COORDINATE TEMPORARY BUS STOP LOCATION WITH PACE AND RESIDENT ENGINEER.



G20-1103(0)-6036

DRUMS WITH STEADY BURNING LIGHTS SPACED AT 25' C-C



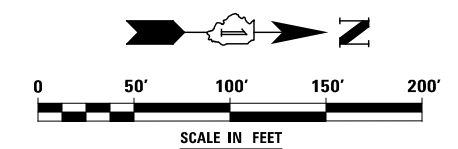
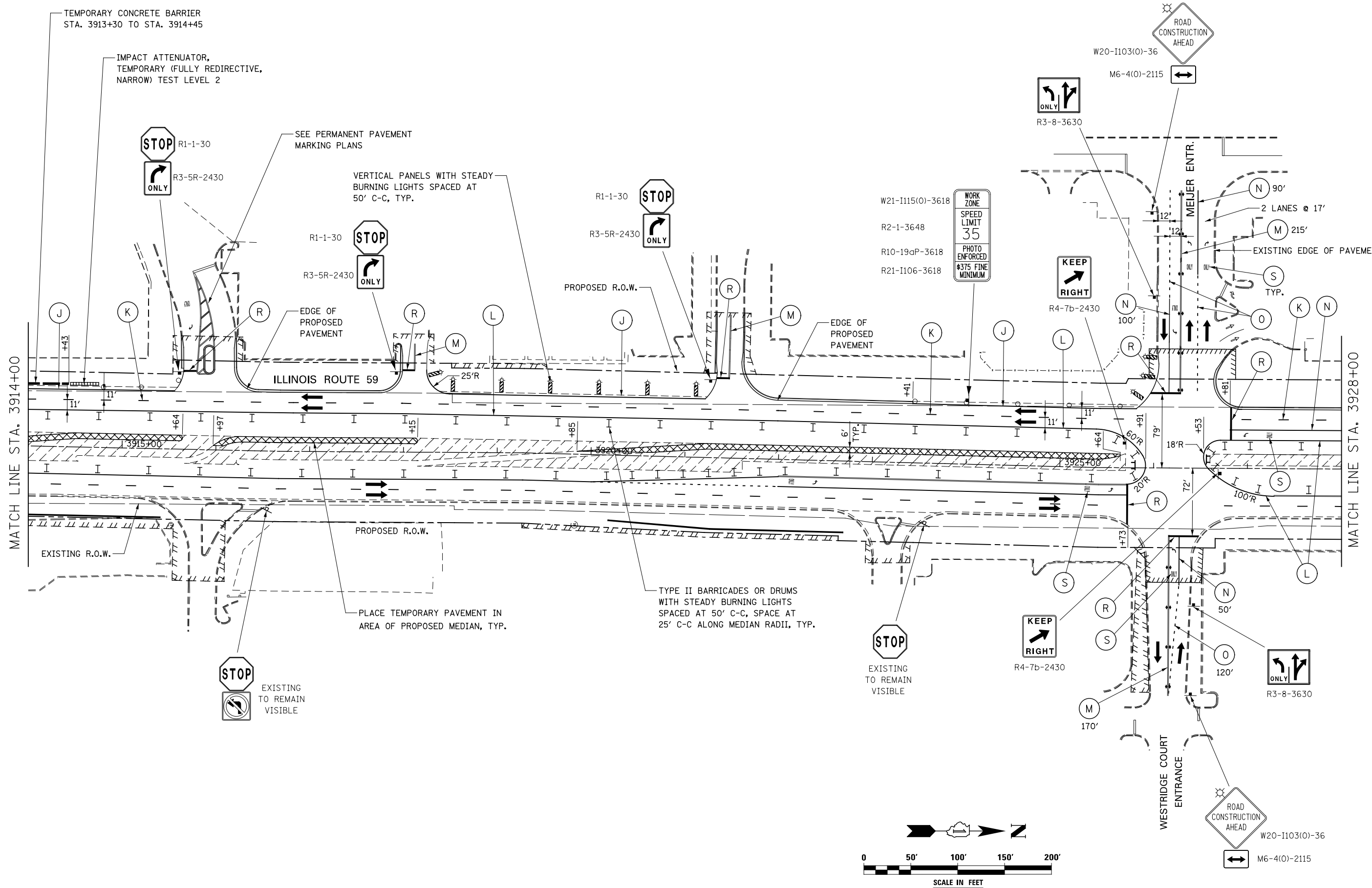
DESIGNED	PJO	REVISED	-
DRAWN	KES	REVISED	-
CHECKED	JCM	REVISED	-
DATE	12/14/2012	REVISED	-

STATE OF ILLINOIS
DEPARTMENT OF TRANSPORTATION

MAINTENANCE OF TRAFFIC - STAGE 2
AURORA AVENUE

SCALE: AS SHOWN SHEET NO. 98 OF 195 SHEETS STA. 110+00 TO STA. 120+00

F.A.P. RTE.	SECTION	COUNTY	TOTAL SHEETS	SHEET NO.
338	(112 & 113) WRS-7	DUPAGE	1156	187
CONTRACT NO. 60R30				
ILLINOIS FED. AID PROJECT				



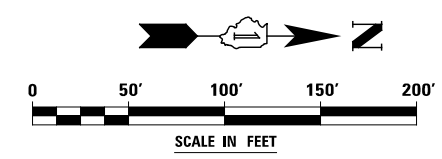
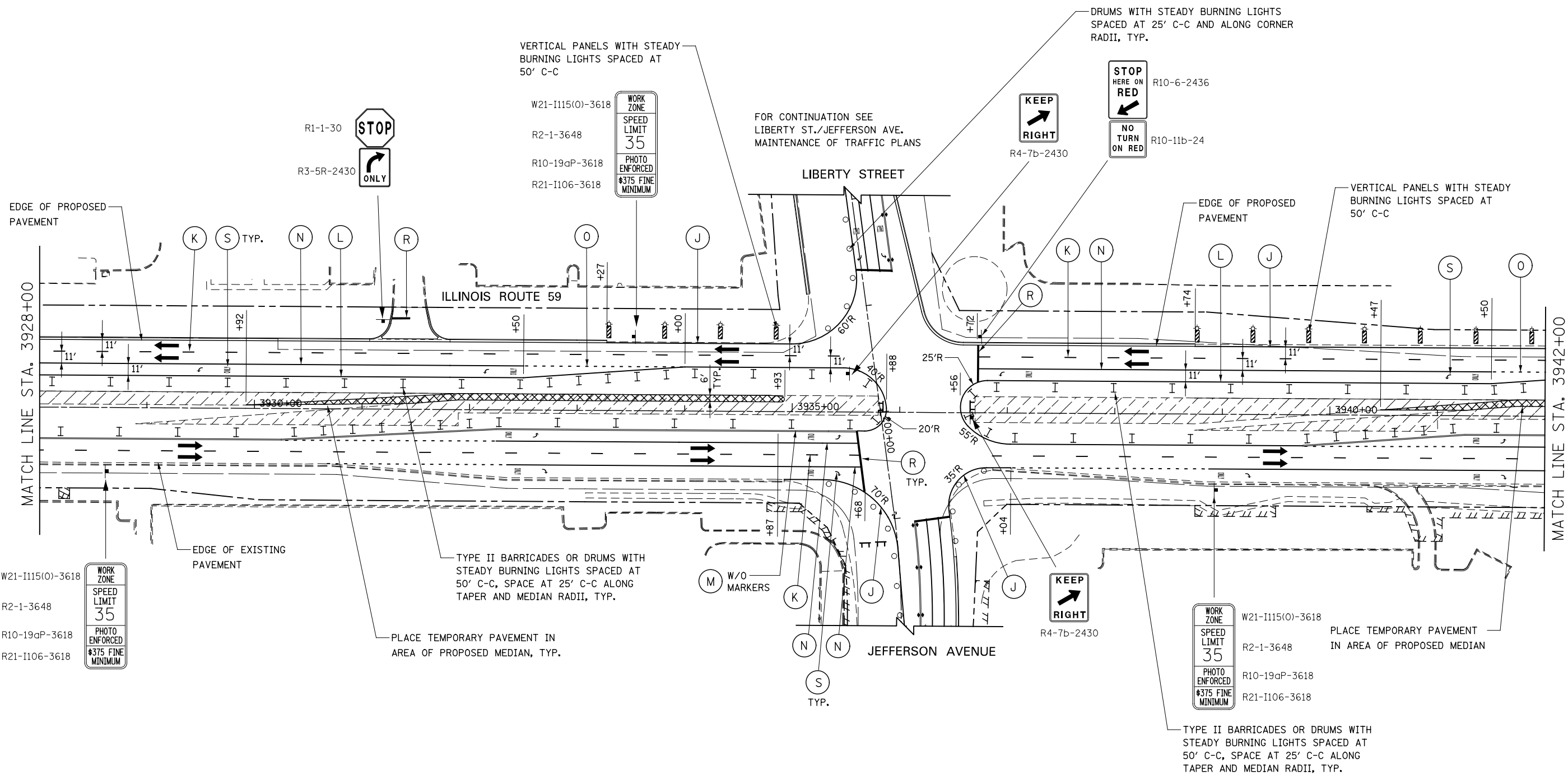
DESIGNED	PJO	REVISED	-
DRAWN	KES	REVISED	-
CHECKED	JCM	REVISED	-
DATE	12/14/2012	REVISED	-

**STATE OF ILLINOIS
DEPARTMENT OF TRANSPORTATION**

**MAINTENANCE OF TRAFFIC - STAGE 2
ILLINOIS ROUTE 59**

SCALE: AS SHOWN SHEET NO. 92 OF 195 SHEETS STA. 3914+00 TO STA. 3928+00

F.A.P. RTE.	SECTION	COUNTY	TOTAL SHEETS	SHEET NO.
338	(112 & 113) WRS-7	DUPAGE	1156	188
CONTRACT NO. 60R30				
ILLINOIS FED. AID PROJECT				



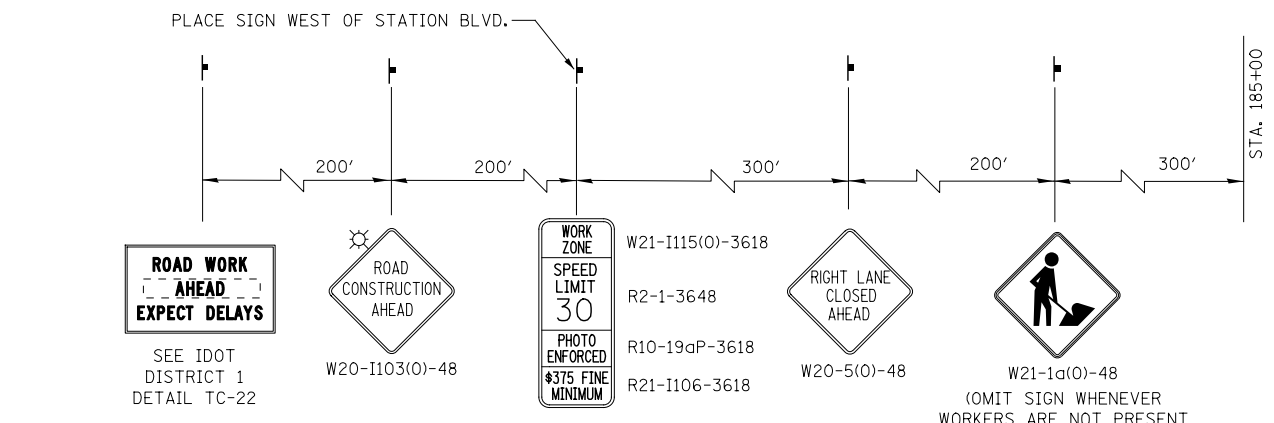
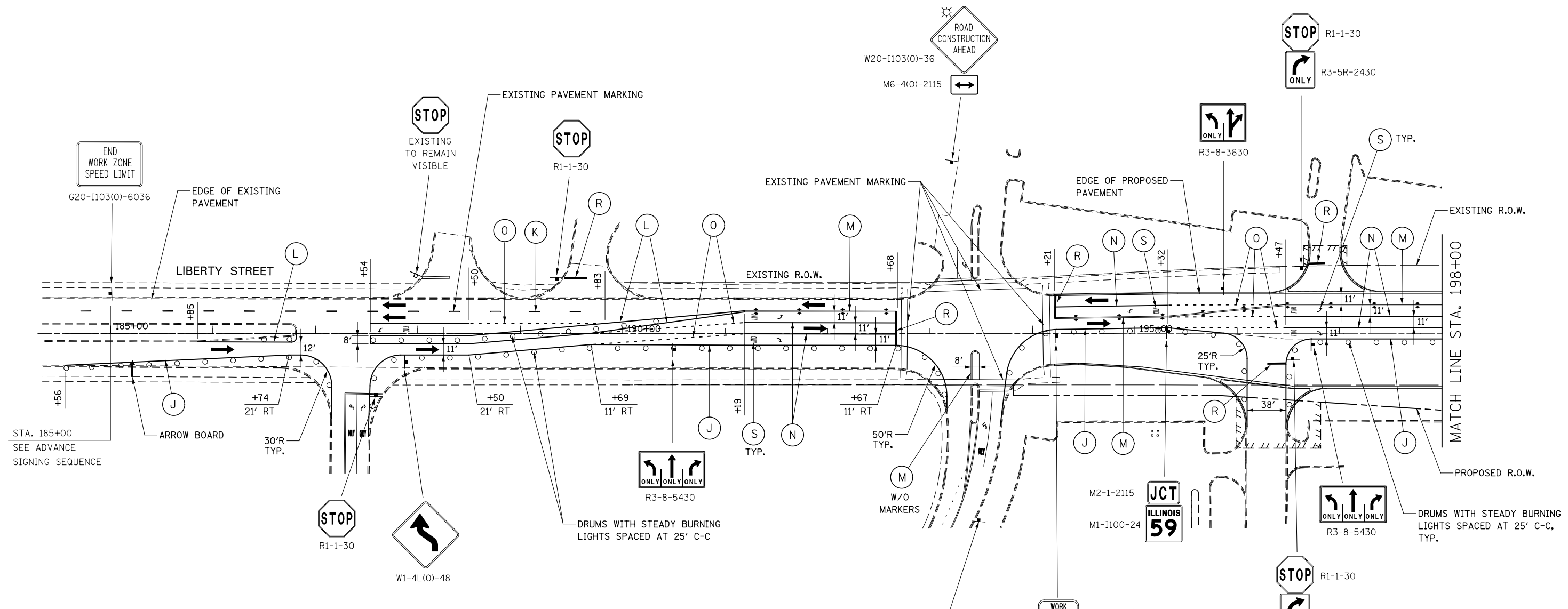
DESIGNED	PJO	REVISED	-
DRAWN	KES	REVISED	-
CHECKED	JCM	REVISED	-
DATE	12/14/2012	REVISED	-

**STATE OF ILLINOIS
DEPARTMENT OF TRANSPORTATION**

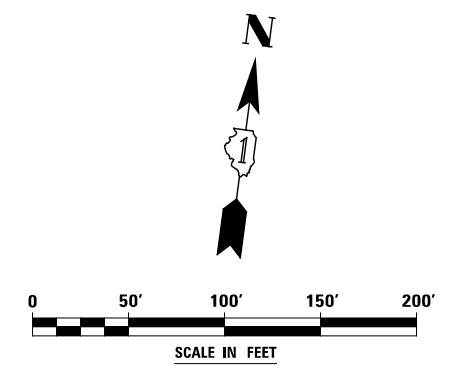
**MAINTENANCE OF TRAFFIC - STAGE 2
ILLINOIS ROUTE 59**

SCALE: AS SHOWN SHEET NO. 93 OF 195 SHEETS STA. 3928+00 TO STA. 3942+00

F.A.P. RTE.	SECTION	COUNTY	TOTAL SHEETS	SHEET NO.
338	(112 & 113) WRS-7	DUPAGE	1156	189
CONTRACT NO. 60R30				
ILLINOIS FED. AID PROJECT				



ADVANCE SIGNING FOR LIBERTY STREET
(SPACING MAY VARY DUE TO FIELD CONDITIONS)



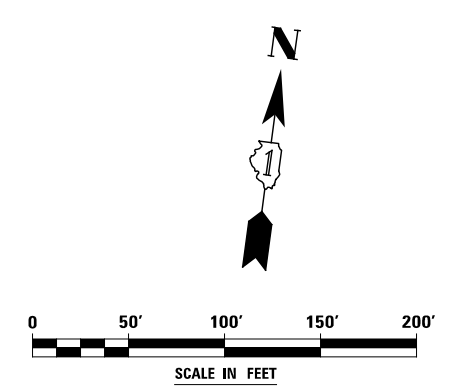
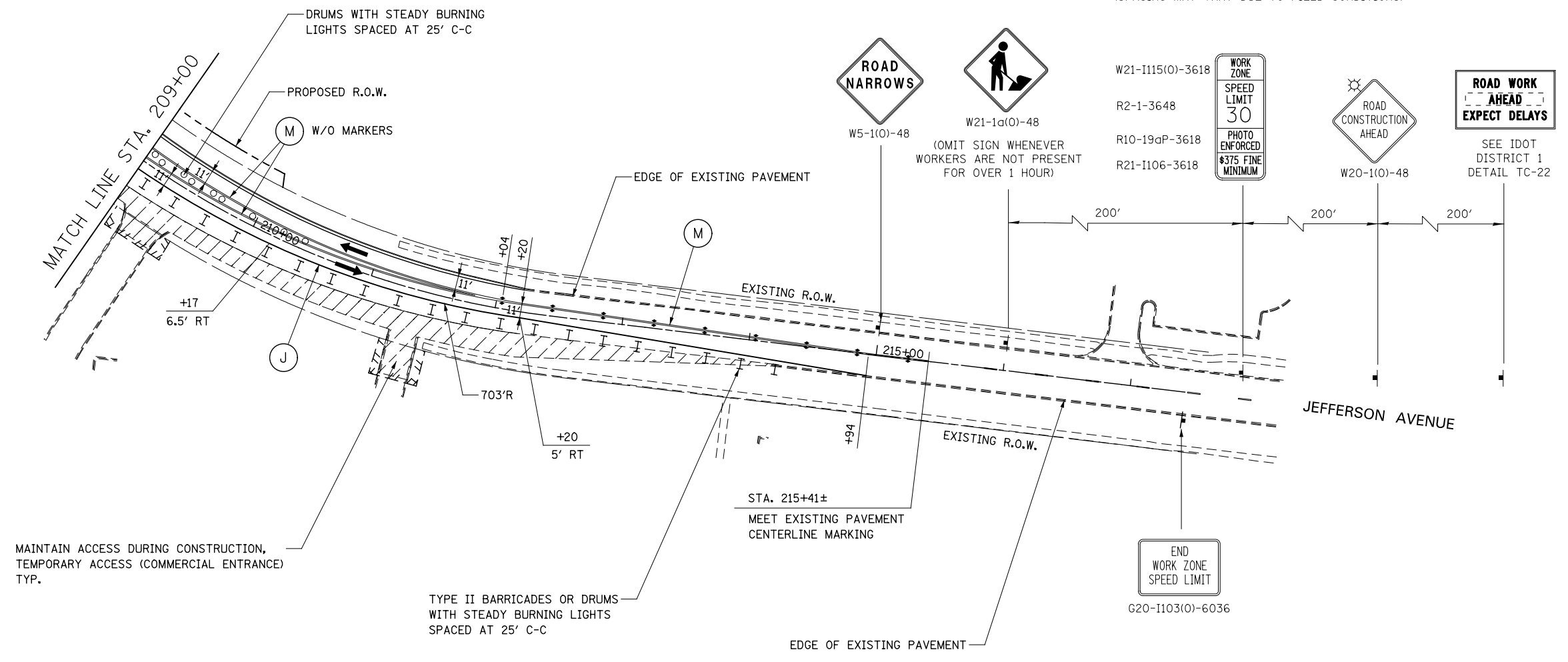
DESIGNED	PJO	REVISED	-
DRAWN	KES	REVISED	-
CHECKED	JCM	REVISED	-
DATE	12/14/2012	REVISED	-

STATE OF ILLINOIS
DEPARTMENT OF TRANSPORTATION

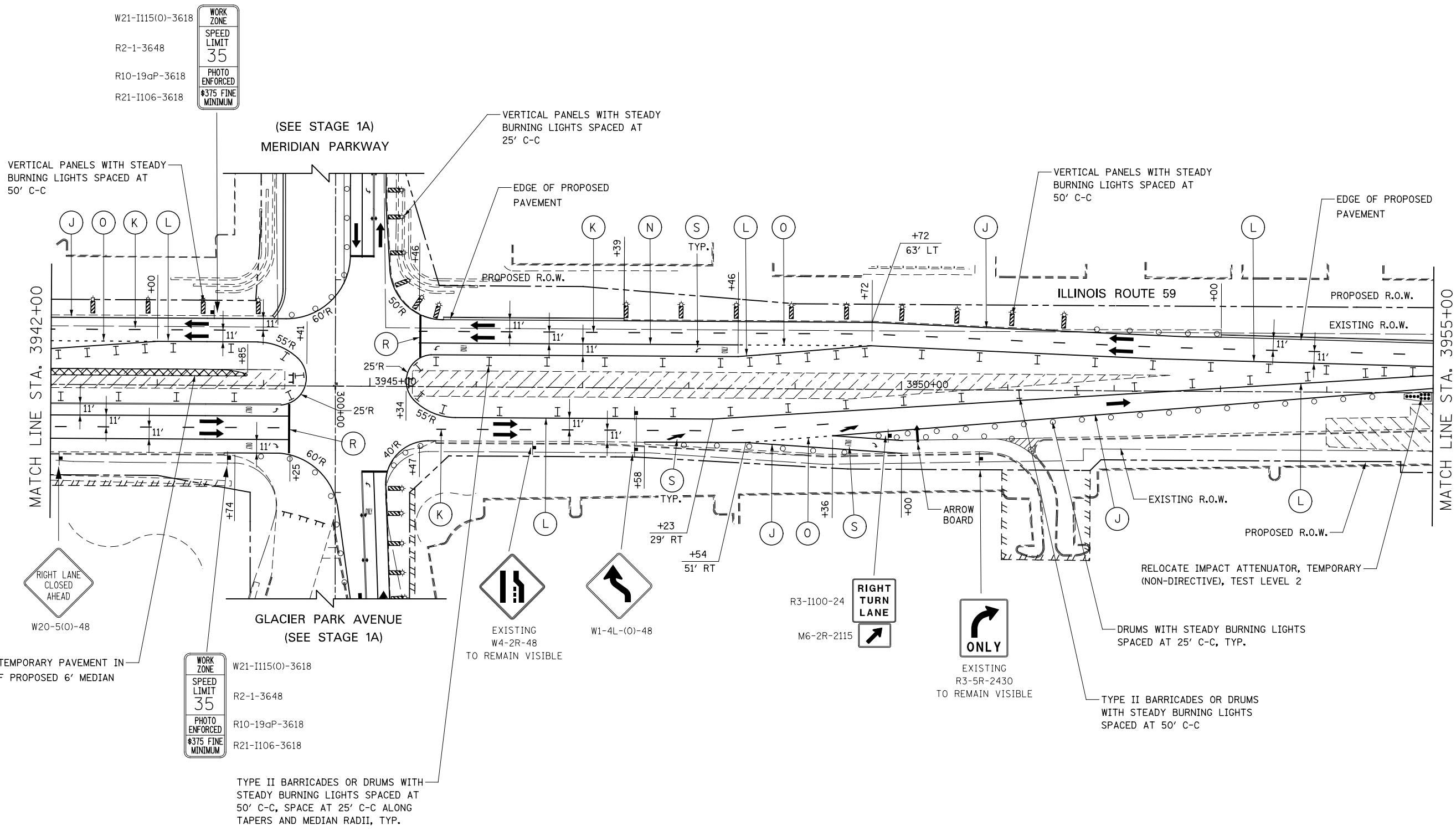
MAINTENANCE OF TRAFFIC - STAGE 2
LIBERTY STREET
SCALE: AS SHOWN SHEET NO. 99 OF 195 SHEETS STA. 185+00 TO STA. 198+00

F.A.P. RTE.	SECTION	COUNTY	TOTAL SHEETS	SHEET NO.
338	(112 & 113) WRS-7	DUPAGE	1156	190
CONTRACT NO. 60R30				
ILLINOIS FED. AID PROJECT				

ADVANCE SIGNING FOR JEFFERSON AVENUE
(SPACING MAY VARY DUE TO FIELD CONDITIONS)



DESIGNED	PJO	REVISED	-	STATE OF ILLINOIS DEPARTMENT OF TRANSPORTATION	MAINTENANCE OF TRAFFIC – STAGE 2 JEFFERSON AVENUE		F.A.P. RTE.	SECTION	COUNTY	TOTAL SHEETS	SHEET NO.
DRAWN	KES	REVISED	-		338	(112 & 113) WRS-7	DUPAGE	1156	192		
CHECKED	JCM	REVISED	-		CONTRACT NO. 60R30						
DATE	12/14/2012	REVISED	-		ILLINOIS FED. AID PROJECT						
				SCALE: AS SHOWN	SHEET NO. 101 OF 195 SHEETS	STA. 209+00 TO STA. 217+00					



W21-I115(0)-3618
 R2-1-3648
 R10-19aP-3618
 R21-I106-3618

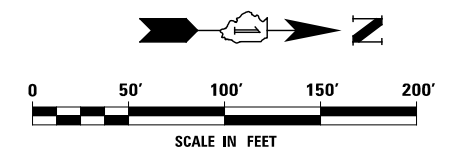
WORK ZONE
 SPEED LIMIT
 35
 PHOTO ENFORCED
 \$375 FINE MINIMUM

W21-I115(0)-3618
 R2-1-3648
 R10-19aP-3618
 R21-I106-3618


WORK ZONE
 SPEED LIMIT
 35
 PHOTO ENFORCED
 \$375 FINE MINIMUM

PLACE TEMPORARY PAVEMENT IN AREA OF PROPOSED 6' MEDIAN

TYPE II BARRICADES OR DRUMS WITH STEADY BURNING LIGHTS SPACED AT 50' C-C, SPACE AT 25' C-C ALONG TAPERS AND MEDIAN RADII, TYP.



W20-5(0)-48



EXISTING W4-2R-48 TO REMAIN VISIBLE



W1-4L-(0)-48



R3-1100-24



M6-2R-2115



EXISTING R3-5R-2430 TO REMAIN VISIBLE

RELOCATE IMPACT ATTENUATOR, TEMPORARY (NON-DIRECTIVE), TEST LEVEL 2

DRUMS WITH STEADY BURNING LIGHTS SPACED AT 25' C-C, TYP.

TYPE II BARRICADES OR DRUMS WITH STEADY BURNING LIGHTS SPACED AT 50' C-C

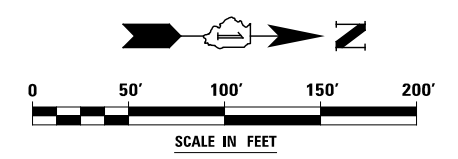
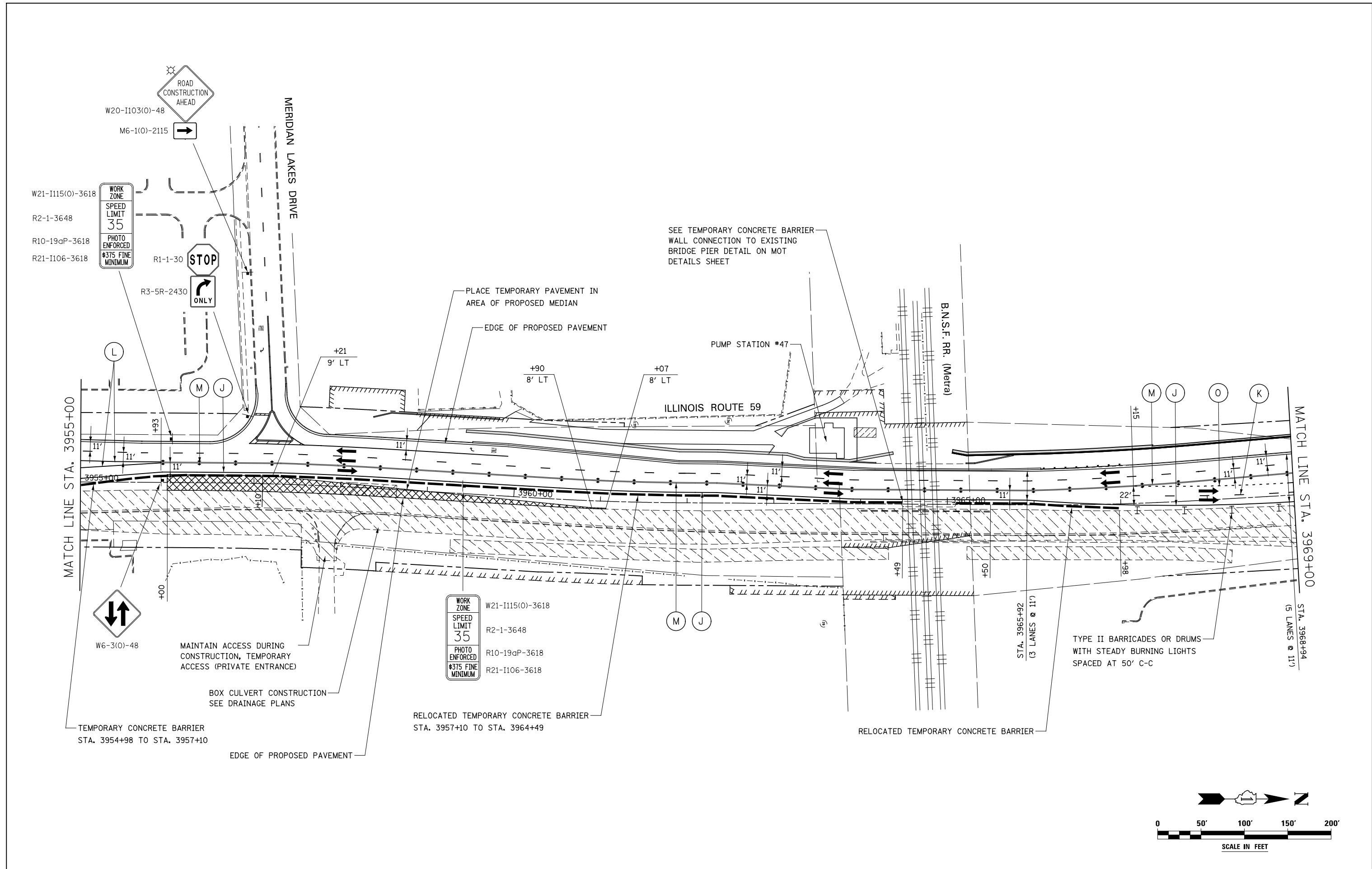
DESIGNED	PJO	REVISED	-
DRAWN	KES	REVISED	-
CHECKED	JCM	REVISED	-
DATE	12/14/2012	REVISED	-

STATE OF ILLINOIS
 DEPARTMENT OF TRANSPORTATION

MAINTENANCE OF TRAFFIC - STAGE 2
 ILLINOIS ROUTE 59

SCALE: AS SHOWN SHEET NO. 94 OF 195 SHEETS STA. 3942+00 TO STA. 3955+00

F.A.P. RTE.	SECTION	COUNTY	TOTAL SHEETS	SHEET NO.
338	(112 & 113) WRS-7	DUPAGE	1156	193
CONTRACT NO. 60R30				
ILLINOIS FED. AID PROJECT				



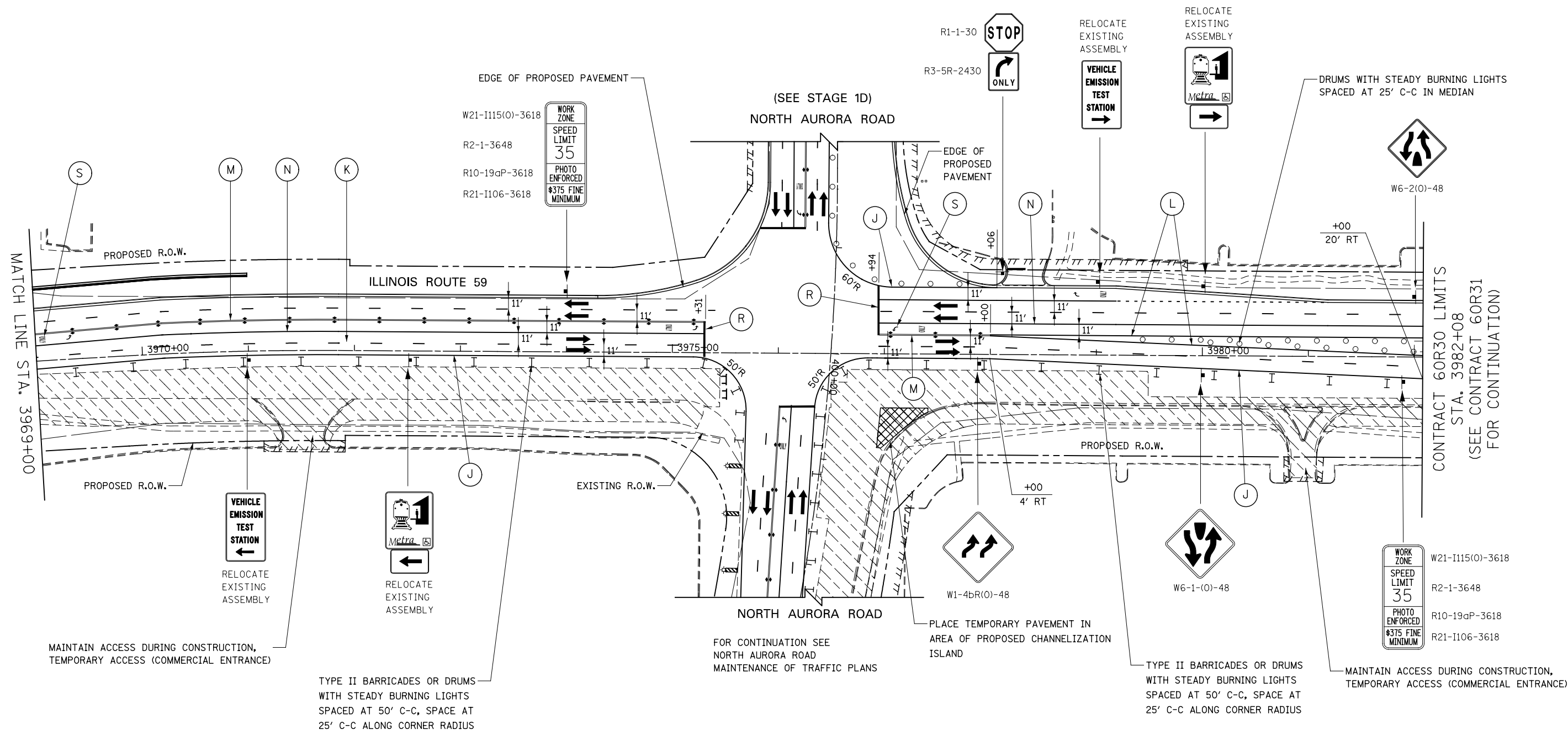
DESIGNED	PJO	REVISED	-
DRAWN	KES	REVISED	-
CHECKED	JCM	REVISED	-
DATE	12/14/2012	REVISED	-

**STATE OF ILLINOIS
DEPARTMENT OF TRANSPORTATION**

**MAINTENANCE OF TRAFFIC - STAGE 2
ILLINOIS ROUTE 59**

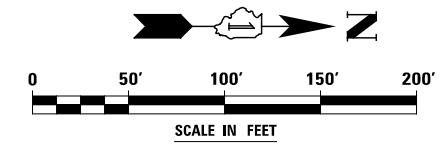
SCALE: AS SHOWN SHEET NO. 95 OF 195 SHEETS STA. 3955+00 TO STA. 3969+00

F.A.P. RTE.	SECTION	COUNTY	TOTAL SHEETS	SHEET NO.
338	(112 & 113) WRS-7	DUPAGE	1156	194
CONTRACT NO. 60R30				
ILLINOIS FED. AID PROJECT				



NOTES

1. ADVANCE SIGN LOCATIONS SHALL BE COORDINATED WITH CONTRACT 60R31. "ROAD CONSTRUCTION AHEAD" SIGN SHALL BE PLACED WHEN WARRANTED BY WORK ZONE CONDITIONS OR AS DIRECTED BY THE ENGINEER.



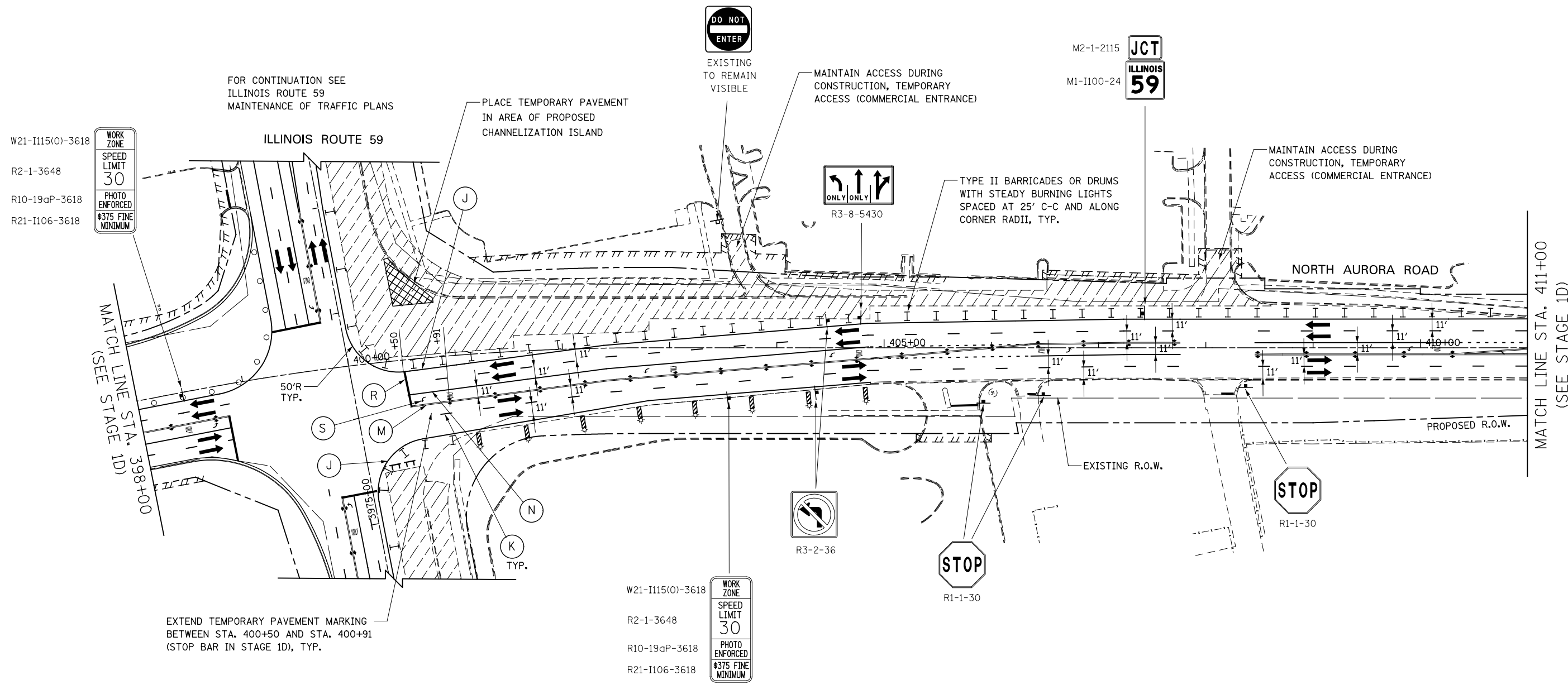
DESIGNED	PJO	REVISED	-
DRAWN	KES	REVISED	-
CHECKED	JCM	REVISED	-
DATE	12/14/2012	REVISED	-

**STATE OF ILLINOIS
DEPARTMENT OF TRANSPORTATION**

**MAINTENANCE OF TRAFFIC – STAGE 2
ILLINOIS ROUTE 59**

SCALE: AS SHOWN SHEET NO. 96 OF 195 SHEETS STA. 3969+00 TO STA. 3982+08

F.A.P. RTE.	SECTION	COUNTY	TOTAL SHEETS	SHEET NO.
338	(112 & 113) WRS-7	DUPAGE	1156	195
CONTRACT NO. 60R30				
ILLINOIS FED. AID PROJECT				



FOR CONTINUATION SEE
ILLINOIS ROUTE 59
MAINTENANCE OF TRAFFIC PLANS

ILLINOIS ROUTE 59

W21-I115(0)-3618
R2-1-3648
R10-19aP-3618
R21-I106-3618

WORK ZONE
SPEED LIMIT 30
PHOTO ENFORCED
#375 FINE MINIMUM

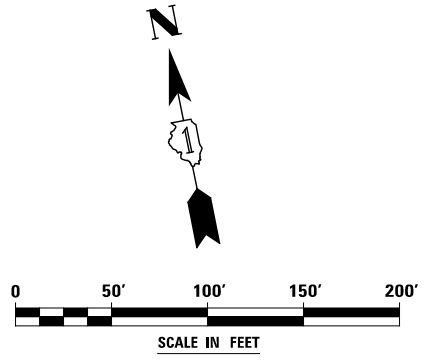
MATCH LINE STA. 398+00
(SEE STAGE 1D)

EXTEND TEMPORARY PAVEMENT MARKING
BETWEEN STA. 400+50 AND STA. 400+91
(STOP BAR IN STAGE 1D), TYP.

W21-I115(0)-3618
R2-1-3648
R10-19aP-3618
R21-I106-3618

WORK ZONE
SPEED LIMIT 30
PHOTO ENFORCED
#375 FINE MINIMUM

MATCH LINE STA. 411+00
(SEE STAGE 1D)













DESIGNED	PJO	REVISED	-
DRAWN	KES	REVISED	-
CHECKED	JCM	REVISED	-
DATE	12/14/2012	REVISED	-

STATE OF ILLINOIS
DEPARTMENT OF TRANSPORTATION

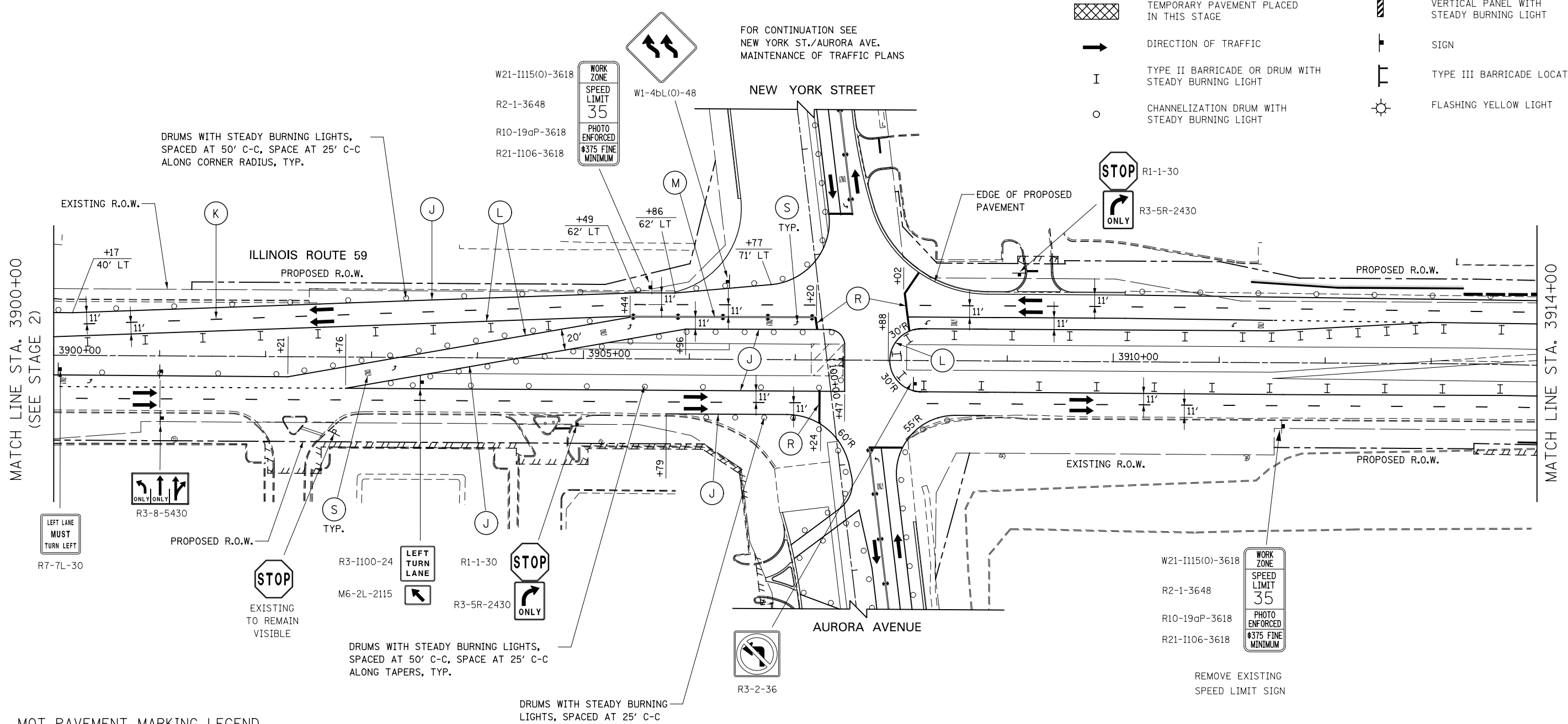
MAINTENANCE OF TRAFFIC - STAGE 2 NORTH AURORA ROAD			
SCALE: AS SHOWN	SHEET NO. 102 OF 195 SHEETS	STA. 398+00	TO STA. 411+00

F.A.P. RTE.	SECTION	COUNTY	TOTAL SHEETS	SHEET NO.
338	(112 & 113) WRS-7	DUPAGE	1156	196
CONTRACT NO. 60R30				
ILLINOIS FED. AID PROJECT				

LEGEND

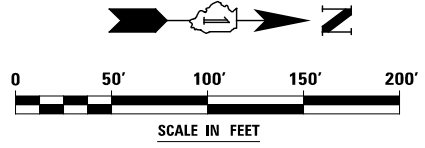
-  CONSTRUCTION WORK ZONE
-  TEMPORARY PAVEMENT PLACED IN THIS STAGE
-  DIRECTION OF TRAFFIC
-  TYPE II BARRICADE OR DRUM WITH STEADY BURNING LIGHT
-  CHANNELIZATION DRUM WITH STEADY BURNING LIGHT
-  TEMPORARY CONCRETE BARRIER
-  VERTICAL PANEL WITH STEADY BURNING LIGHT
-  SIGN
-  TYPE III BARRICADE LOCATION
-  FLASHING YELLOW LIGHT

FOR CONTINUATION SEE
NEW YORK ST./AURORA AVE.
MAINTENANCE OF TRAFFIC PLANS



MOT PAVEMENT MARKING LEGEND

- | | | |
|-------------------------------------------------------------------------------------------------------------------------------------------------------------------|--------------------------------------------------------------------------------------------------------------------------------------------------------------------------|-------------------------------------------------------------------------------------------------------------|
| (A) TEMPORARY PAVEMENT MARKING - LINE 4", SOLID WHITE | (G) TEMPORARY PAVEMENT MARKING - LINE 12", SOLID YELLOW | (N) WET REFLECTIVE TEMPORARY TAPE, TYPE III, 6", SOLID WHITE |
| (B) TEMPORARY PAVEMENT MARKING - LINE 4", WHITE SKIP-DASH (10' LINE - 30' SPACE) | (H) TEMPORARY PAVEMENT MARKING - LINE 24", SOLID WHITE | (O) WET REFLECTIVE TEMPORARY TAPE, TYPE III, 6", WHITE DOTTED (2' LINE - 6' SPACE) (UNLESS OTHERWISE NOTED) |
| (C) TEMPORARY PAVEMENT MARKING - LINE 4", SOLID YELLOW | (I) TEMPORARY PAVEMENT MARKING, LETTERS & SYMBOLS | (P) WET REFLECTIVE TEMPORARY TAPE, TYPE III, 12", SOLID YELLOW |
| (D) TEMPORARY PAVEMENT MARKING - LINE 4", DOUBLE YELLOW SPACED AT 11" C-C WITH TEMPORARY RAISED REFLECTIVE PAVEMENT MARKERS SPACED 40' C-C (BI-DIRECTIONAL AMBER) | (J) WET REFLECTIVE TEMPORARY TAPE, TYPE III, 4", SOLID WHITE | (R) WET REFLECTIVE TEMPORARY TAPE, TYPE III, 24", SOLID WHITE |
| (E) TEMPORARY PAVEMENT MARKING - LINE 6", SOLID WHITE | (K) WET REFLECTIVE TEMPORARY TAPE, TYPE III, 4", WHITE SKIP-DASH (10' LINE - 30' SPACE) | (S) WET REFLECTIVE TEMPORARY TAPE, TYPE III, LETTERS & SYMBOLS |
| (F) TEMPORARY PAVEMENT MARKING - LINE 6", WHITE DOTTED (2' LINE - 6' SPACE) (UNLESS OTHERWISE NOTED) | (L) WET REFLECTIVE TEMPORARY TAPE, TYPE III, 4", SOLID YELLOW | |
| | (M) WET REFLECTIVE TEMPORARY TAPE, TYPE III, 4", DOUBLE YELLOW SPACED AT 11" C-C WITH TEMPORARY RAISED REFLECTIVE PAVEMENT MARKERS SPACED 40' C-C (BI-DIRECTIONAL AMBER) | |



	DESIGNED <i>PJO</i>	REVISED -	STATE OF ILLINOIS DEPARTMENT OF TRANSPORTATION	MAINTENANCE OF TRAFFIC - STAGE 2A ILLINOIS ROUTE 59	F.A.P. RTE.	SECTION	COUNTY	TOTAL SHEETS	SHEET NO.	
	DRAWN <i>KES</i>	REVISED -			338	(112 & 113) WRS-7	DUPAGE	1156	197	
	CHECKED <i>JCM</i>	REVISED -			CONTRACT NO. 60R30					
	DATE <i>12/14/2012</i>	REVISED -			ILLINOIS FED. AID PROJECT					
			SCALE: AS SHOWN		SHEET NO. 103 OF 195 SHEETS		STA. 3900+00 TO STA. 3914+00			

**ROAD WORK
AHEAD
EXPECT DELAYS**

SEE IDOT
DISTRICT 1
DETAIL TC-22

W21-I115(O)-3618
R2-1-3648
R10-19dP-3618
R21-I106-3618
W20-I103(O)-48

ADVANCE SIGNING

(SPACING MAY VARY DUE TO FIELD CONDITIONS)
TWO SIGNS REQUIRED AT EACH LOCATION;
ONE SIGN REQUIRED BEHIND RIGHT CURB AND
ONE SIGN IN THE MEDIAN

RIGHT TURN LANE TO REMAIN OPEN
IN ACCORDANCE WITH IDOT DISTRICT 1
DETAIL TC-14

TWO RIGHT THROUGH LANES SHALL BE CLOSED, THIS STAGE,
IN ACCORDANCE WITH IDOT STANDARD 701601 WITH A 1000'
TANGENT SECTION BETWEEN EACH LANE CLOSURE.
RELOCATE ADVANCE SIGNING ACCORDINGLY OR AS OTHERWISE
DIRECTED BY THE ENGINEER.

WORK
ZONE
SPEED
LIMIT
35
PHOTO
ENFORCED
\$375 FINE
MINIMUM

W20-I103(O)-48
M6-1-2115

END
WORK ZONE
SPEED LIMIT
G20-I103(O)-6036

FOX VALLEY CENTER DR.

W20-I103(O)-48
M6-1-2115

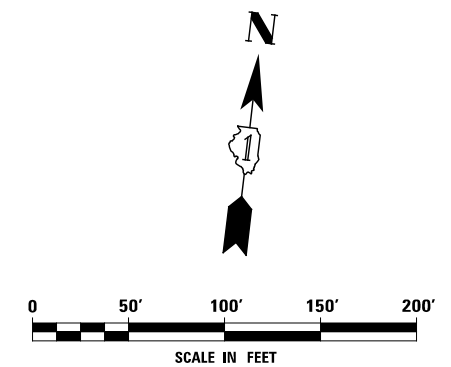
JCT
ILLINOIS
59
M2-1-2115
M1-I100-24

W1-4L(O)-48
W13-1P(O)-24
30
MPH

R3-8-3630

STOP R1-1-30
ONLY R3-5R-2430

MATCH LINE STA. 97+00



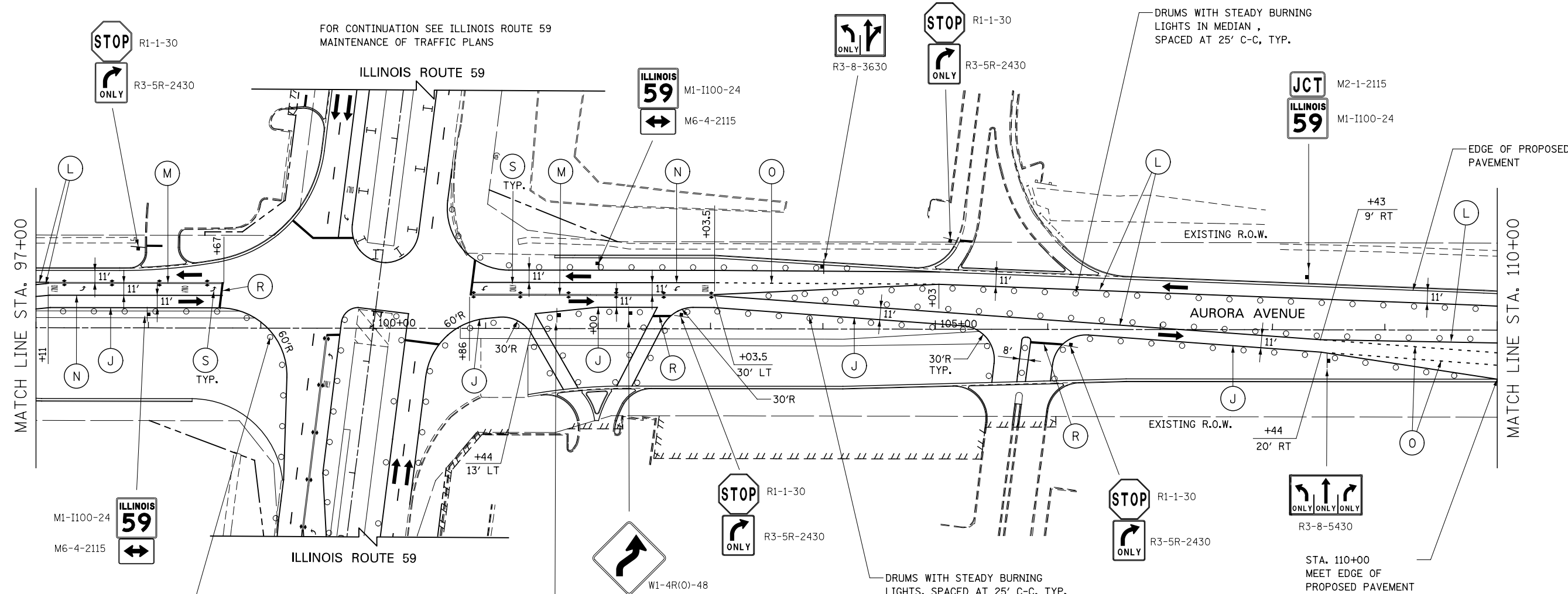
DESIGNED	PJO	REVISED	-
DRAWN	KES	REVISED	-
CHECKED	JCM	REVISED	-
DATE	12/14/2012	REVISED	-

**STATE OF ILLINOIS
DEPARTMENT OF TRANSPORTATION**

**MAINTENANCE OF TRAFFIC - STAGE 2A
NEW YORK STREET**

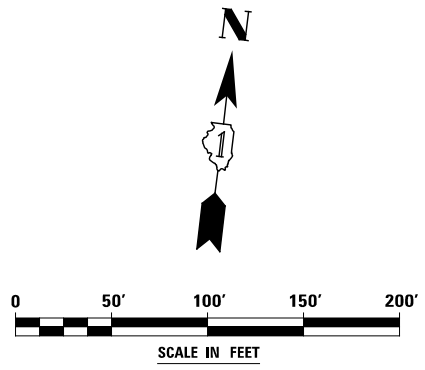
SCALE: AS SHOWN SHEET NO. 107 OF 195 SHEETS STA. 85+00 TO STA. 97+00

F.A.P. RTE.	SECTION	COUNTY	TOTAL SHEETS	SHEET NO.
338	(112 & 113) WRS-7	DUPAGE	1156	198
CONTRACT NO. 60R30				
ILLINOIS FED. AID PROJECT				



DRUMS WITH STEADY BURNING LIGHTS, SPACED AT 25' C-C AND ALONG CORNER RADII, TYP.

- W21-I115(O)-3618
- R2-1-3648
- R10-19aP-3618
- R21-I106-3618



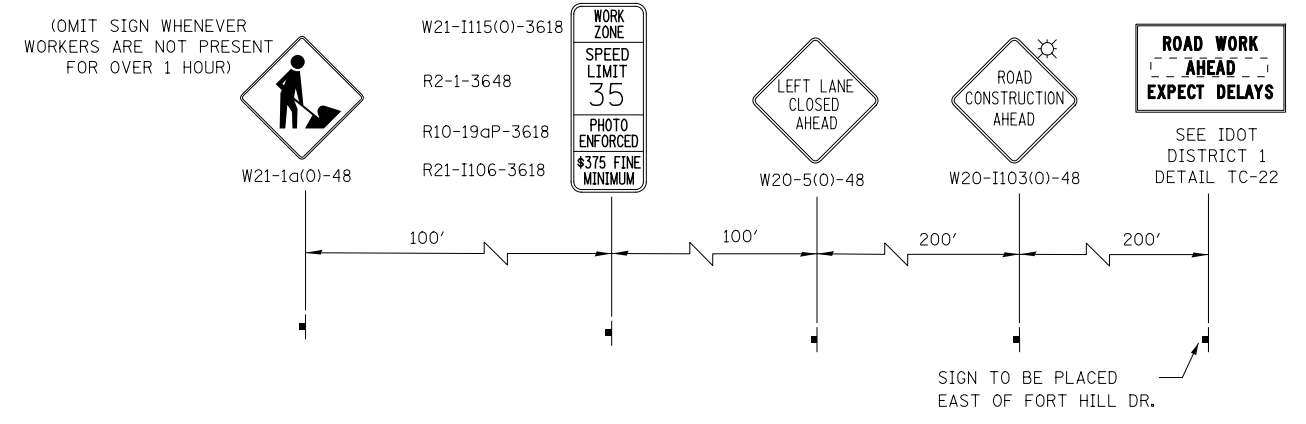
DESIGNED	PJO	REVISED	-
DRAWN	KES	REVISED	-
CHECKED	JCM	REVISED	-
DATE	12/14/2012	REVISED	-

**STATE OF ILLINOIS
DEPARTMENT OF TRANSPORTATION**

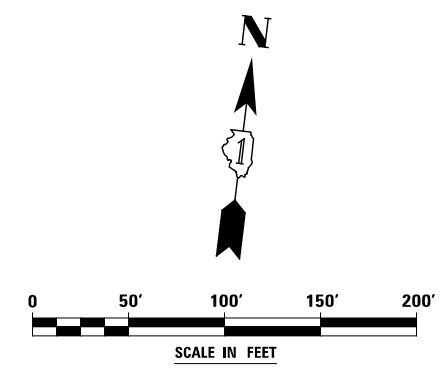
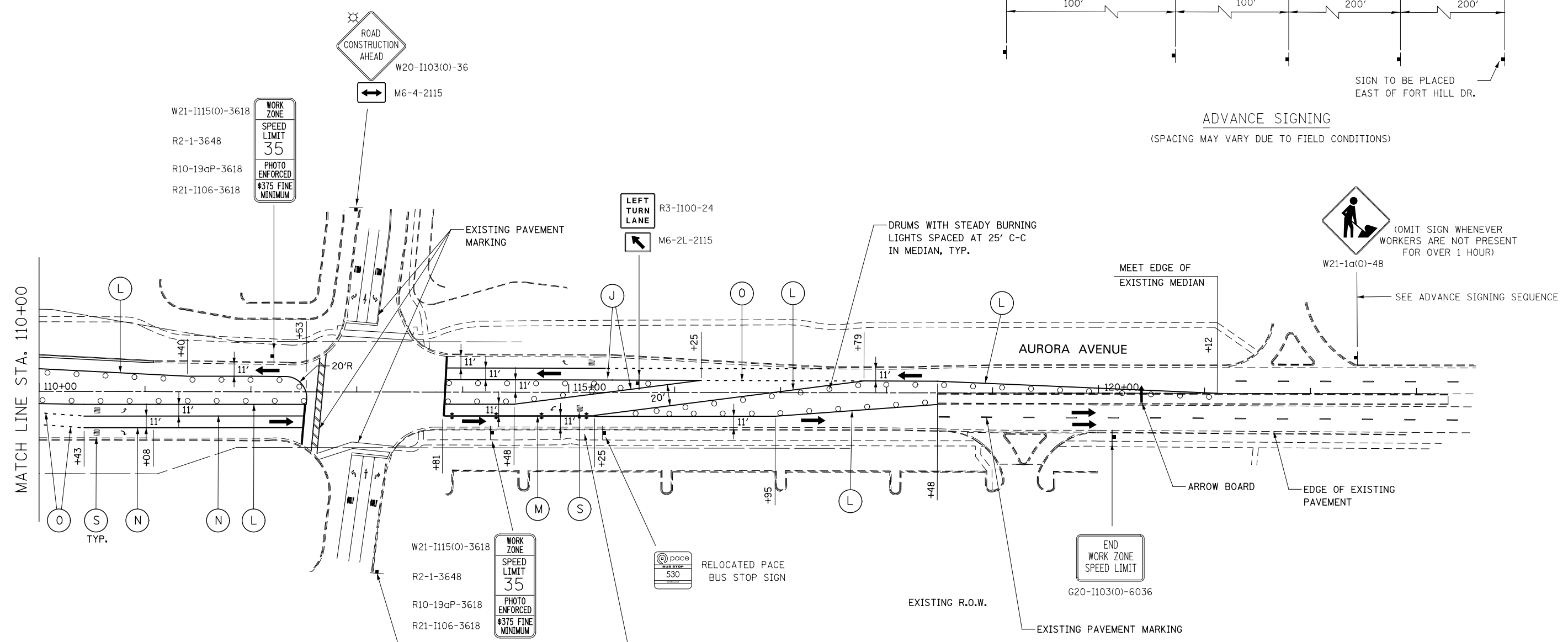
**MAINTENANCE OF TRAFFIC - STAGE 2A
AURORA AVENUE**

SCALE: AS SHOWN SHEET NO. 108 OF 195 SHEETS STA. 97+00 TO STA. 110+00

F.A.P. RTE.	SECTION	COUNTY	TOTAL SHEETS	SHEET NO.
338	(112 & 113) WRS-7	DUPAGE	1156	199
CONTRACT NO. 60R30				
ILLINOIS FED. AID PROJECT				



ADVANCE SIGNING
(SPACING MAY VARY DUE TO FIELD CONDITIONS)



DESIGNED	PJO	REVISED	-	STATE OF ILLINOIS DEPARTMENT OF TRANSPORTATION	MAINTENANCE OF TRAFFIC - STAGE 2A AURORA AVENUE		F.A.P. RTE.	SECTION	COUNTY	TOTAL SHEETS	SHEET NO.
DRAWN	KES	REVISED	-		338	(112 & 113) WRS-7	DUPAGE	1156	200		
CHECKED	JCM	REVISED	-		CONTRACT NO. 60R30			ILLINOIS FED. AID PROJECT			
DATE	12/14/2012	REVISED	-		SCALE: AS SHOWN	SHEET NO. 109 OF 195 SHEETS	STA. 110+00 TO STA. 123+00				