

TYPE II BARRICADES OR DRUMS WITH STEADY BURNING LIGHTS, SPACED AT 25' C-C, TYP. SEE NOTE 1

STOP  
EXISTING TO REMAIN VISIBLE

R3-2-36

DO NOT ENTER  
R5-1-36 ON TYPE III BARRICADE

ONE WAY  
R6-2R-2430 ON TYPE III BARRICADE

M W/O MARKERS  
S TYP.

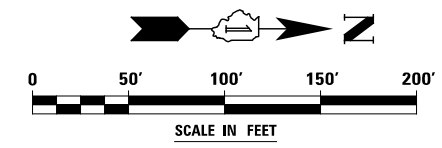
ONLY  
R3-5R-2430

DRUMS WITH STEADY BURNING LIGHTS, SPACED AT 25' C-C, TYP.

ROAD CONSTRUCTION AHEAD  
W20-1103(O)-36  
M6-4(O)-2115

NOTES

1. NORTHBOUND AND SOUTHBOUND LEFT TURN LANES ARE CLOSED TO TRAFFIC IN THIS STAGE.



DESIGNED	PJO	REVISED	-
DRAWN	KES	REVISED	-
CHECKED	JCM	REVISED	-
DATE	12/14/2012	REVISED	-

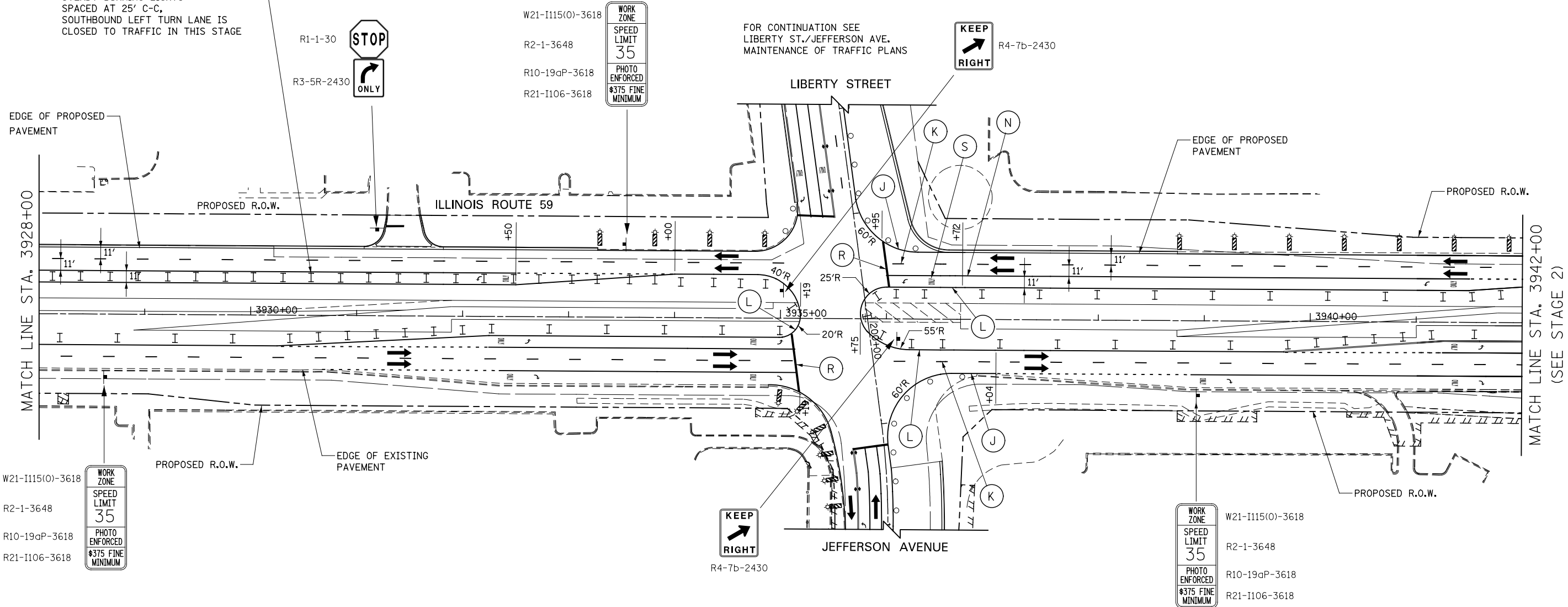
STATE OF ILLINOIS  
DEPARTMENT OF TRANSPORTATION

MAINTENANCE OF TRAFFIC - STAGE 2A  
ILLINOIS ROUTE 59

SCALE: AS SHOWN SHEET NO. 104 OF 195 SHEETS STA. 3914+00 TO STA. 3928+00

F.A.P. RTE.	SECTION	COUNTY	TOTAL SHEETS	SHEET NO.
338	(112 & 113) WRS-7	DUPAGE	1156	201
CONTRACT NO. 60R30			ILLINOIS FED. AID PROJECT	

TYPE II BARRICADES OR DRUMS WITH STEADY BURNING LIGHTS SPACED AT 25' C-C, SOUTHBOUND LEFT TURN LANE IS CLOSED TO TRAFFIC IN THIS STAGE



W21-I115(O)-3618  
R2-1-3648  
R10-19aP-3618  
R21-I106-3618

WORK ZONE  
SPEED LIMIT 35  
PHOTO ENFORCED  
\$375 FINE MINIMUM

W21-I115(O)-3618  
R2-1-3648  
R10-19aP-3618  
R21-I106-3618

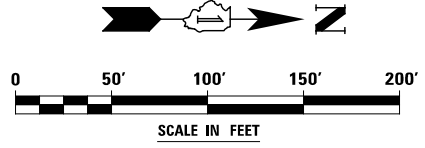
WORK ZONE  
SPEED LIMIT 35  
PHOTO ENFORCED  
\$375 FINE MINIMUM

KEEP RIGHT  
R4-7b-2430

KEEP RIGHT  
R4-7b-2430

WORK ZONE  
SPEED LIMIT 35  
PHOTO ENFORCED  
\$375 FINE MINIMUM

W21-I115(O)-3618  
R2-1-3648  
R10-19aP-3618  
R21-I106-3618



DESIGNED *PJO*  
DRAWN *KES*  
CHECKED *JCM*  
DATE *12/14/2012*

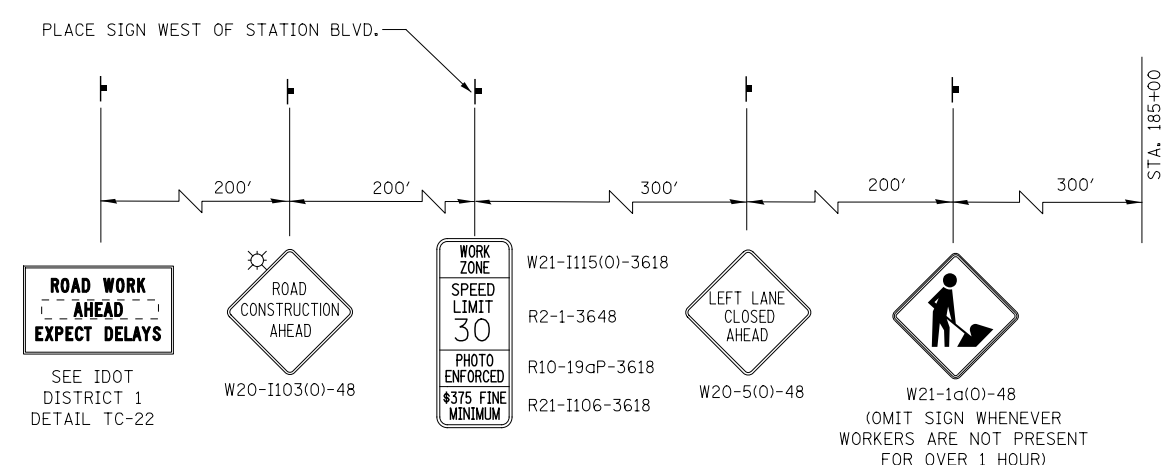
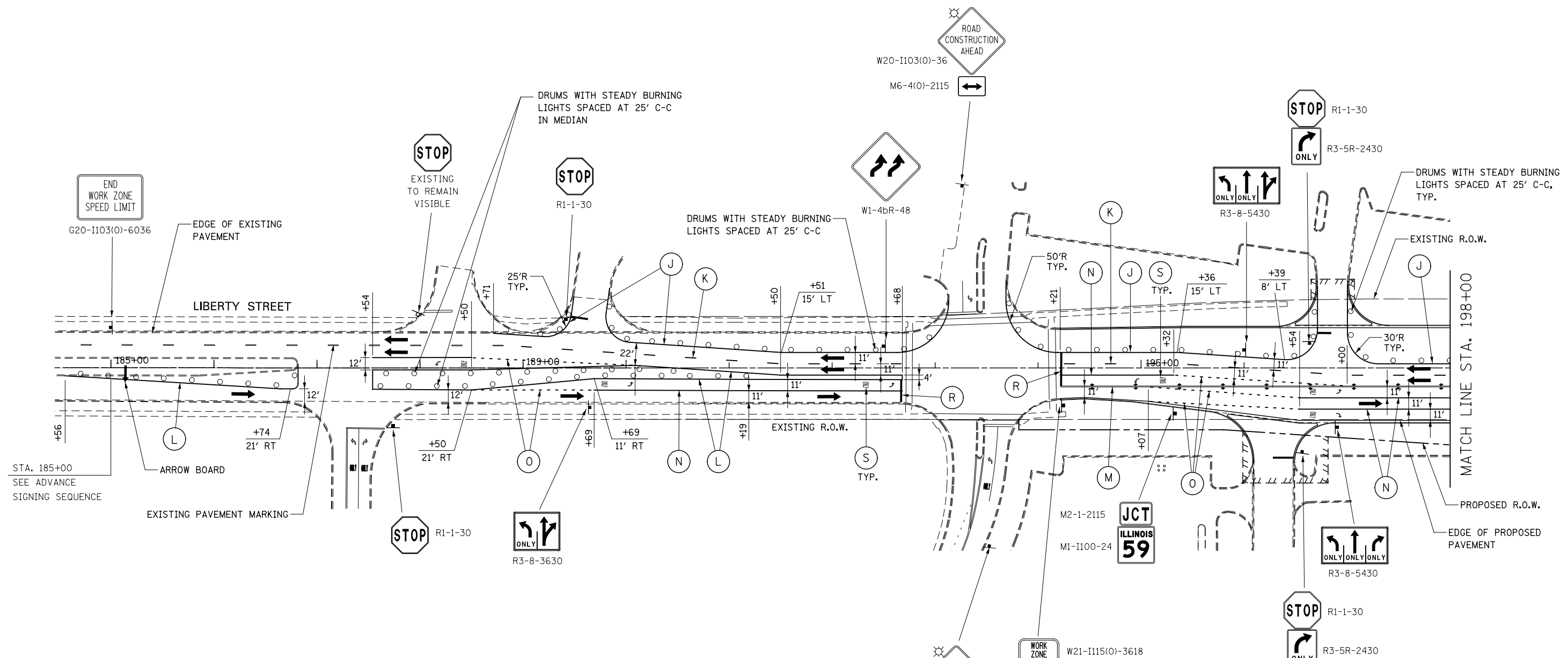
REVISED -  
REVISED -  
REVISED -  
REVISED -

**STATE OF ILLINOIS  
DEPARTMENT OF TRANSPORTATION**

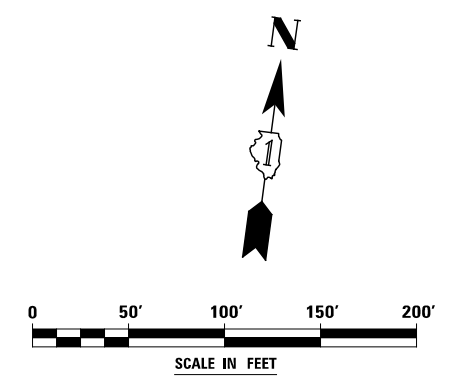
**MAINTENANCE OF TRAFFIC - STAGE 2A  
ILLINOIS ROUTE 59**

SCALE: AS SHOWN SHEET NO. 105 OF 195 SHEETS STA. 3928+00 TO STA. 3942+00

F.A.P. RTE.	SECTION	COUNTY	TOTAL SHEETS	SHEET NO.
338	(112 & 113) WRS-7	DUPAGE	1156	202
CONTRACT NO. 60R30				
ILLINOIS FED. AID PROJECT				



ADVANCE SIGNING FOR LIBERTY STREET  
(SPACING MAY VARY DUE TO FIELD CONDITIONS)



DESIGNED	PJO	REVISED	-
DRAWN	KES	REVISED	-
CHECKED	JCM	REVISED	-
DATE	12/14/2012	REVISED	-

STATE OF ILLINOIS  
DEPARTMENT OF TRANSPORTATION

MAINTENANCE OF TRAFFIC - STAGE 2A  
LIBERTY STREET  
SCALE: AS SHOWN SHEET NO. 110 OF 195 SHEETS STA. 185+00 TO STA. 198+00

F.A.P. RTE.	SECTION	COUNTY	TOTAL SHEETS	SHEET NO.
338	(112 & 113) WRS-7	DUPAGE	1156	203
CONTRACT NO. 60R30				
ILLINOIS FED. AID PROJECT				

W21-1115(0)-3618  
R2-1-3648  
R10-19aP-3618  
R21-1106-3618

WORK ZONE  
SPEED LIMIT 30  
PHOTO ENFORCED  
\$375 FINE MINIMUM

FOR CONTINUATION SEE  
ILLINOIS ROUTE 59  
MAINTENANCE OF TRAFFIC PLANS

ILLINOIS ROUTE 59

STOP  
HERE ON  
RED  
NO  
TURN  
ON RED

R10-6-2436  
R10-11b-24

WORK ZONE  
SPEED LIMIT 30  
PHOTO ENFORCED  
\$375 FINE MINIMUM

W21-1115(0)-3618  
R2-1-3648  
R10-19aP-3618  
R21-1106-3618

ONLY ONLY ONLY  
R3-8-5430

DRUMS WITH STEADY BURNING  
LIGHTS SPACED AT 25' C-C,  
TYP.

LIBERTY STREET  
MATCH LINE STA. 198+00

EDGE OF PROPOSED  
PAVEMENT

VERTICAL PANELS WITH STEADY  
BURNING LIGHTS SPACED AT  
25' C-C, TYP.

W21-1115(0)-3618  
R2-1-3648  
R10-19aP-3618  
R21-1106-3618

WORK ZONE  
SPEED LIMIT 30  
PHOTO ENFORCED  
\$375 FINE MINIMUM

EDGE OF PROPOSED  
PAVEMENT

W21-1115(0)-3618  
R2-1-3648  
R10-19aP-3618  
R21-1106-3618

WORK ZONE  
SPEED LIMIT 30  
PHOTO ENFORCED  
\$375 FINE MINIMUM

EDGE OF PROPOSED  
PAVEMENT

DRUMS WITH STEADY BURNING  
LIGHTS SPACED AT 25' C-C,  
TYP.

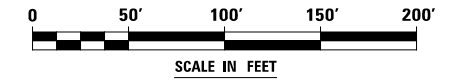
JCT  
ILLINOIS  
59  
M2-1-2115  
M1-1100-24

STOP  
R1-1-30

STOP  
R1-1-30

STOP  
R1-1-30

JEFFERSON AVENUE  
MATCH LINE STA. 209+00



DESIGNED PJO  
DRAWN KES  
CHECKED JCM  
DATE 12/14/2012

REVISED -  
REVISED -  
REVISED -  
REVISED -

STATE OF ILLINOIS  
DEPARTMENT OF TRANSPORTATION

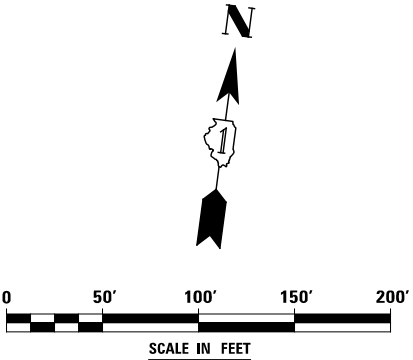
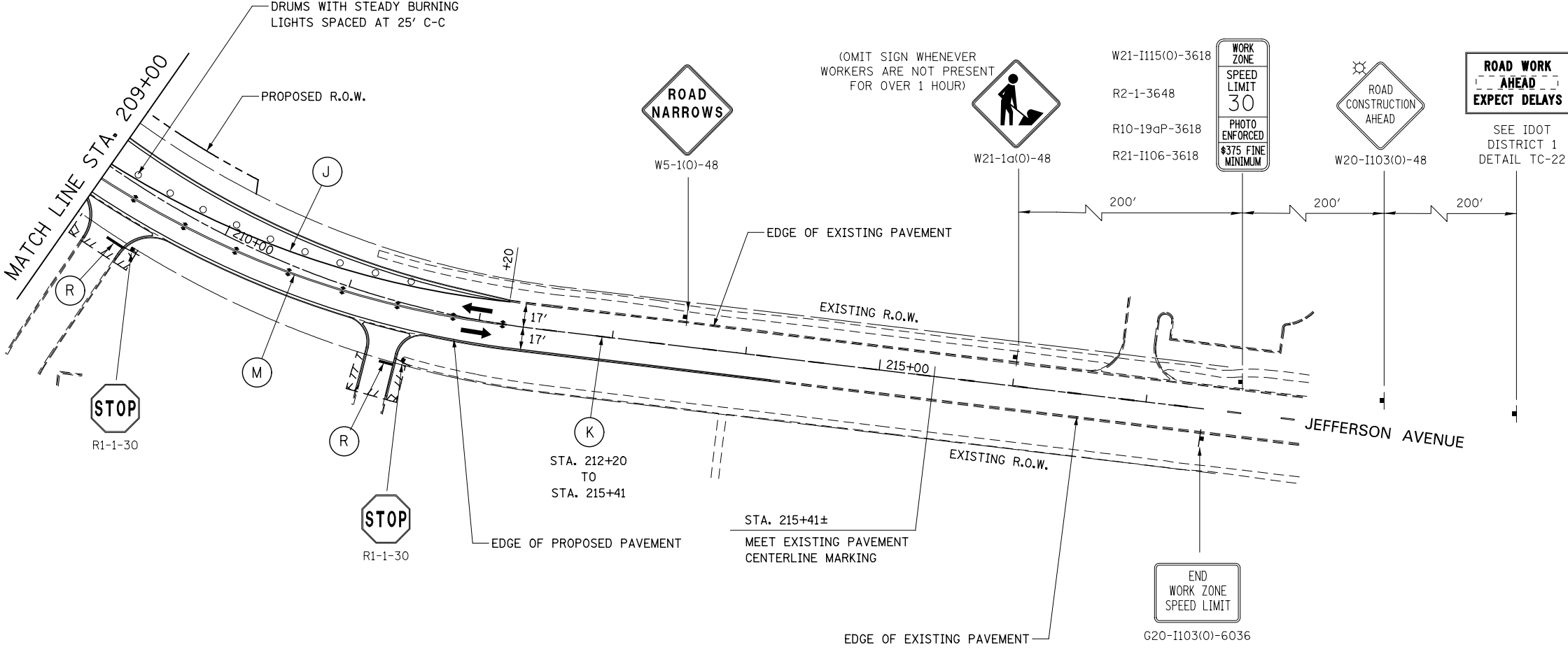
MAINTENANCE OF TRAFFIC - STAGE 2A  
LIBERTY STREET / JEFFERSON AVENUE

SCALE: AS SHOWN SHEET NO. 111 OF 195 SHEETS STA. 198+00 TO STA. 209+00

F.A.P. RTE.	SECTION	COUNTY	TOTAL SHEETS	SHEET NO.
338	(112 & 113) WRS-7	DUPAGE	1156	204
CONTRACT NO. 60R30				
ILLINOIS FED. AID PROJECT				

ADVANCE SIGNING FOR JEFFERSON AVENUE

(SPACING MAY VARY DUE TO FIELD CONDITIONS)

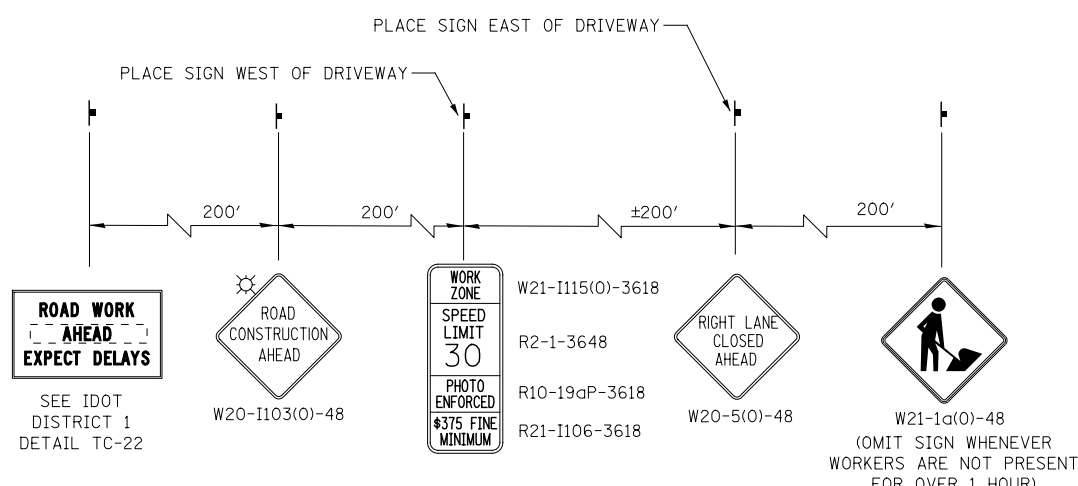
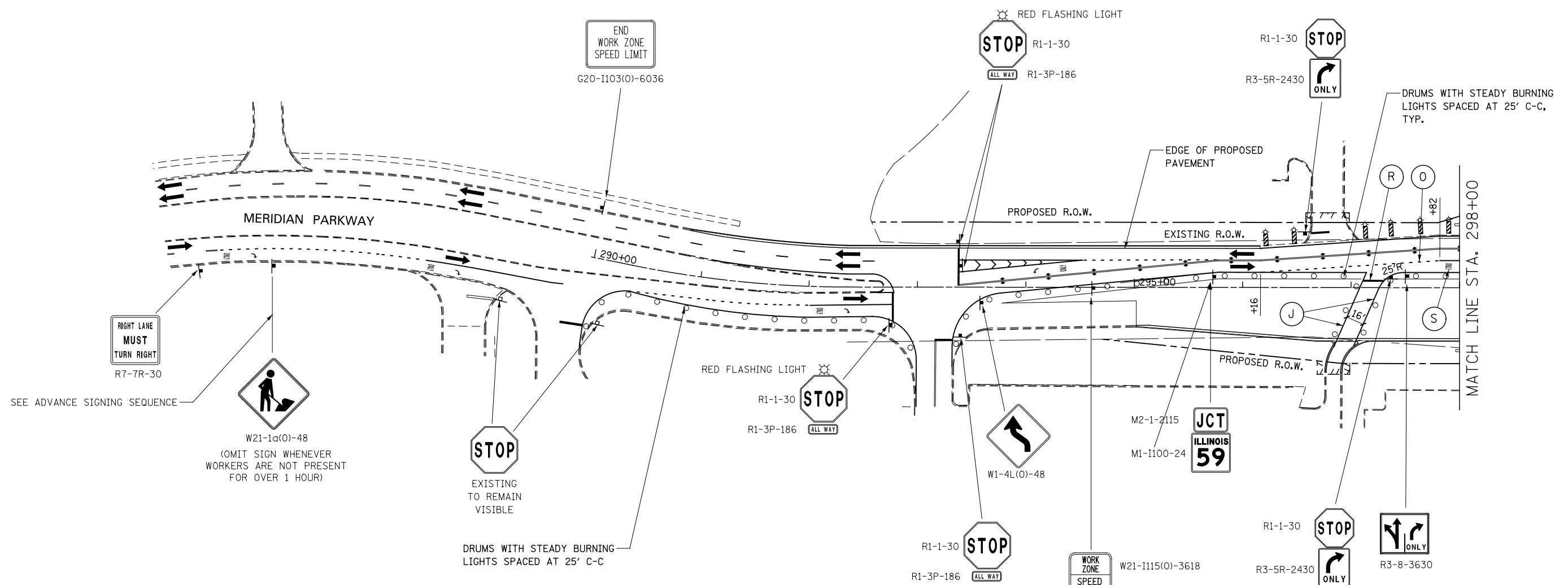


DESIGNED	PJO	REVISED	-
DRAWN	KES	REVISED	-
CHECKED	JCM	REVISED	-
DATE	12/14/2012	REVISED	-

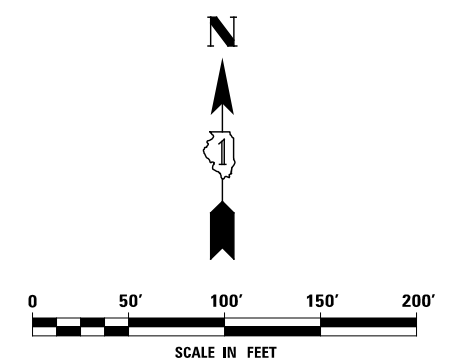
STATE OF ILLINOIS  
DEPARTMENT OF TRANSPORTATION

MAINTENANCE OF TRAFFIC - STAGE 2A  
JEFFERSON AVENUE  
SCALE: AS SHOWN SHEET NO. 112 OF 195 SHEETS STA. 209+00 TO STA. 217+00

F.A.P. RTE.	SECTION	COUNTY	TOTAL SHEETS	SHEET NO.
338	(112 & 113) WRS-7	DUPAGE	1156	205
CONTRACT NO. 60R30			ILLINOIS FED. AID PROJECT	



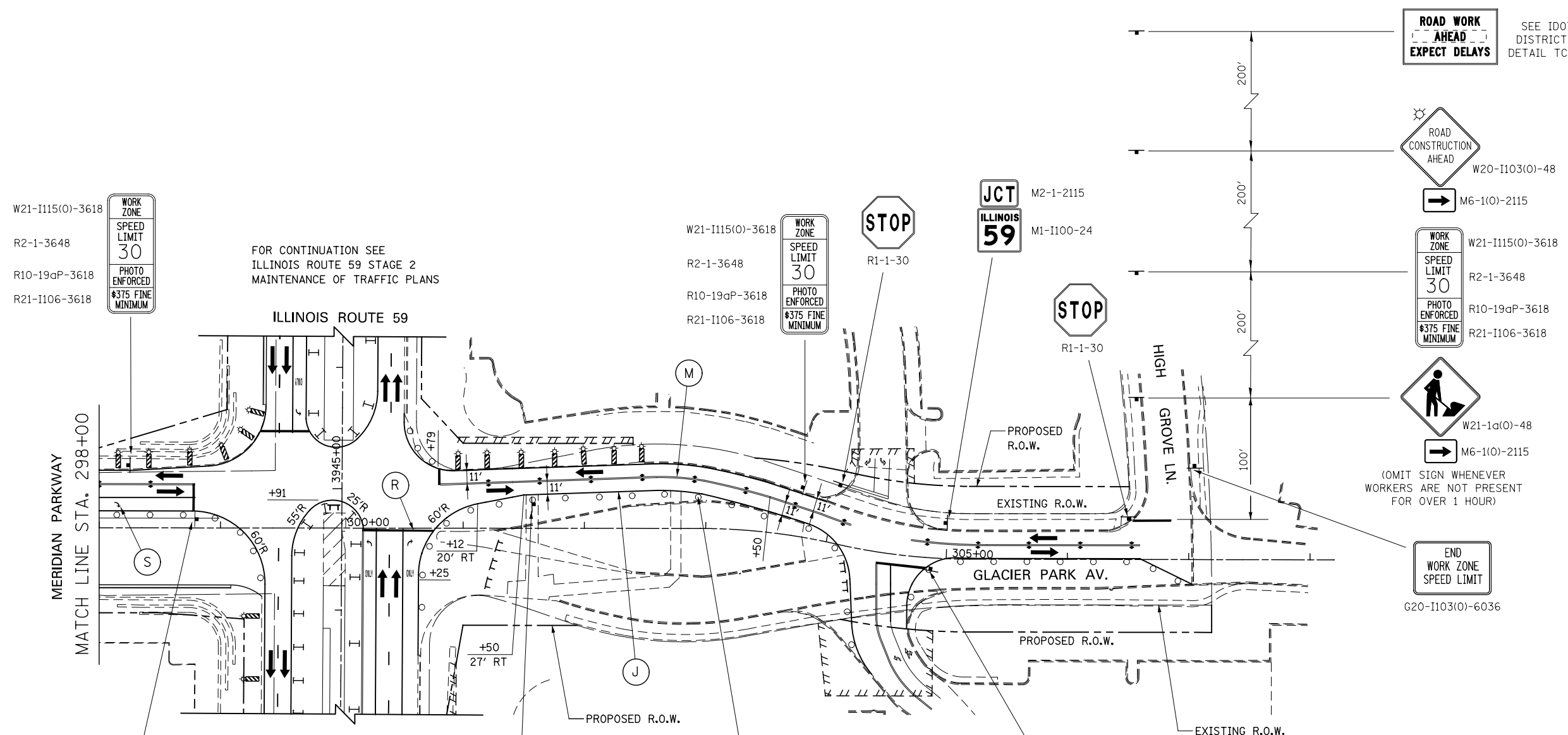
ADVANCE SIGNING FOR MERIDIAN PARKWAY  
(SPACING MAY VARY DUE TO FIELD CONDITIONS)



DESIGNED	PJO	REVISED	-	<b>STATE OF ILLINOIS DEPARTMENT OF TRANSPORTATION</b>	<b>MAINTENANCE OF TRAFFIC - STAGE 2A MERIDIAN PARKWAY</b>		F.A.P. RTE.	SECTION	COUNTY	TOTAL SHEETS	SHEET NO.		
DRAWN	KES	REVISED	-		SCALE: AS SHOWN	SHEET NO. 113 OF 195 SHEETS	STA. 288+00	TO STA. 298+00	338	(112 & 113) WRS-7	DUPAGE	1156	206
CHECKED	JCM	REVISED	-		CONTRACT NO. 60R30								
DATE	12/14/2012	REVISED	-		ILLINOIS FED. AID PROJECT								

ADVANCE SIGNING FOR GLACIER PARK AVENUE / HIGH GROVE LANE

(SPACING MAY VARY DUE TO FIELD CONDITIONS)



- SEE IDOT DISTRICT 1 DETAIL TC-22
- ROAD WORK AHEAD EXPECT DELAYS**
- ROAD CONSTRUCTION AHEAD W20-I103(O)-48
- M6-1(O)-2115
- WORK ZONE SPEED LIMIT 30 PHOTO ENFORCED \$375 FINE MINIMUM W21-I115(O)-3618 R2-1-3648 R10-19aP-3618 R21-I106-3618
- W21-1a(O)-48
- M6-1(O)-2115
- (OMIT SIGN WHENEVER WORKERS ARE NOT PRESENT FOR OVER 1 HOUR)
- END WORK ZONE SPEED LIMIT G20-I103(O)-6036

W21-I115(O)-3618  
R2-1-3648  
R10-19aP-3618  
R21-I106-3618

W21-I115(O)-3618  
R2-1-3648  
R10-19aP-3618  
R21-I106-3618

R10-6-2436  
R10-11b-24

W21-I115(O)-3618  
R2-1-3648  
R10-19aP-3618  
R21-I106-3618

FOR CONTINUATION SEE ILLINOIS ROUTE 59 STAGE 2 MAINTENANCE OF TRAFFIC PLANS

DRUMS WITH STEADY BURNING LIGHTS SPACED AT 25' C-C, TYP.

(OMIT SIGN WHENEVER WORKERS ARE NOT PRESENT FOR OVER 1 HOUR)

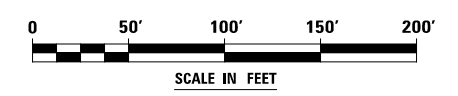
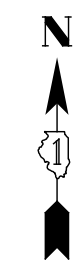
STATE OF ILLINOIS  
DEPARTMENT OF TRANSPORTATION

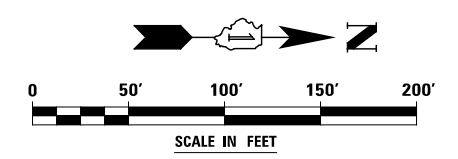
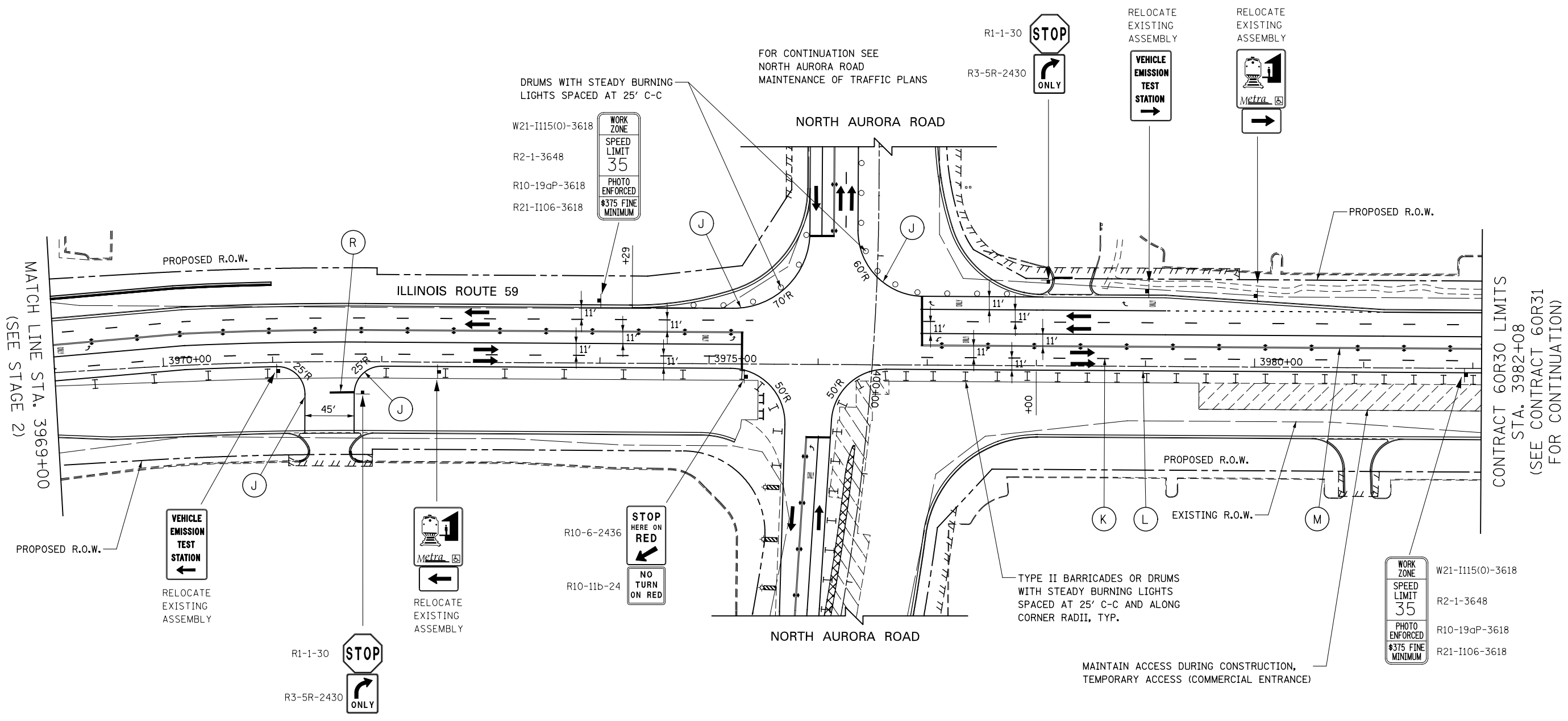
MAINTENANCE OF TRAFFIC - STAGE 2A  
GLACIER PARK AVENUE

F.A.P. RTE.	SECTION	COUNTY	TOTAL SHEETS	SHEET NO.
338	(112 & 113) WRS-7	DUPAGE	1156	207
CONTRACT NO. 60R30				

SCALE: AS SHOWN SHEET NO. 114 OF 195 SHEETS STA. 298+00 TO STA. 308+00

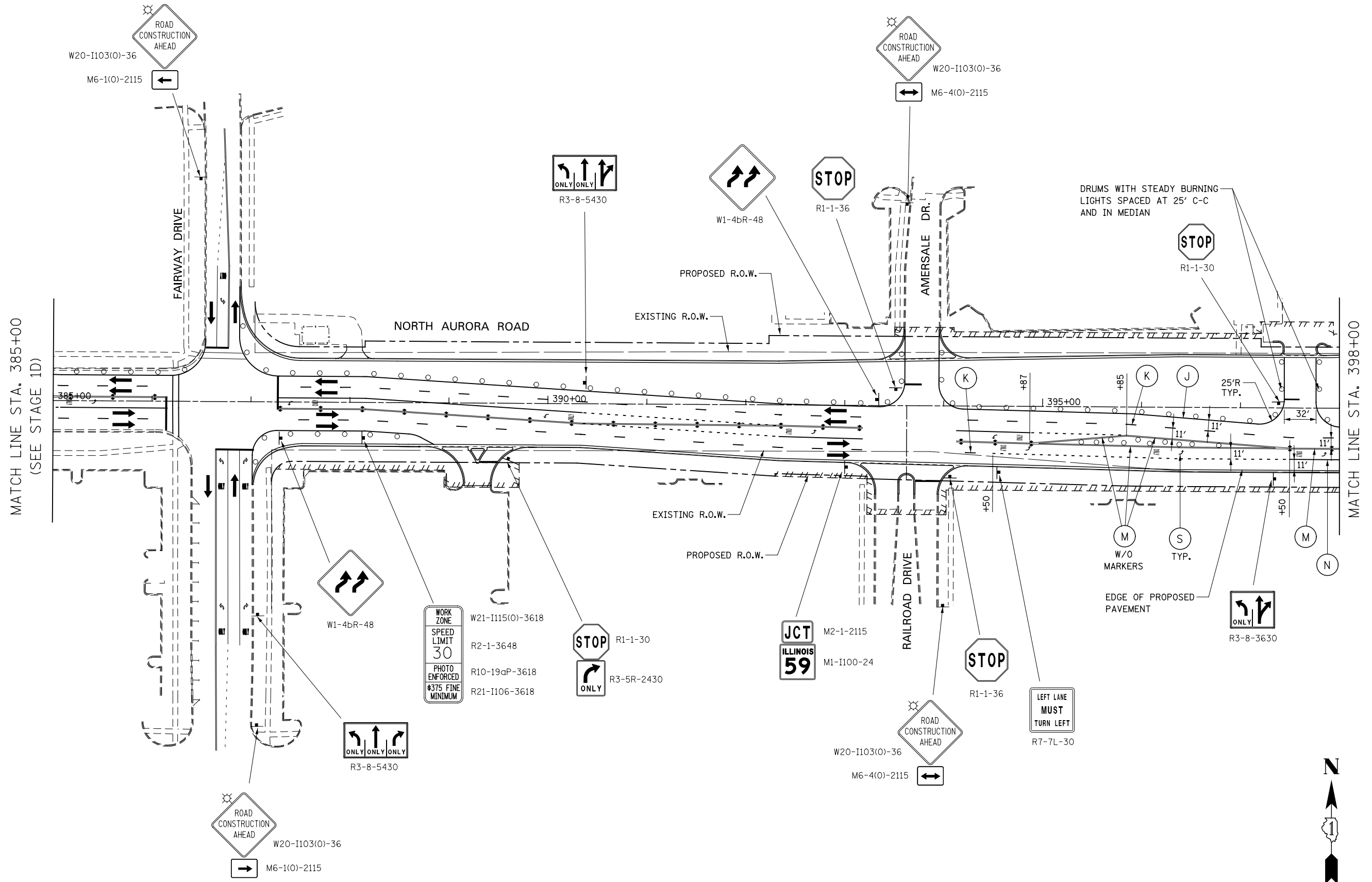
DESIGNED	PJO	REVISED	-
DRAWN	KES	REVISED	-
CHECKED	JCM	REVISED	-
DATE	12/14/2012	REVISED	-



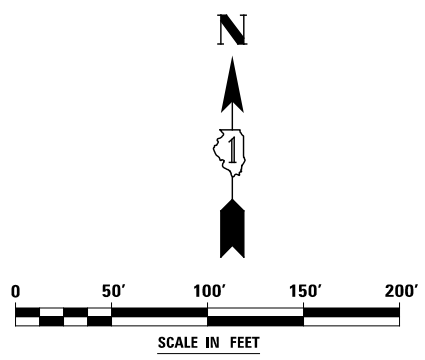


DESIGNED	PJO	REVISED	-	<b>STATE OF ILLINOIS DEPARTMENT OF TRANSPORTATION</b>	<b>MAINTENANCE OF TRAFFIC – STAGE 2A ILLINOIS ROUTE 59</b>	F.A.P. RTE.	SECTION	COUNTY	TOTAL SHEETS	SHEET NO.	
DRAWN	KES	REVISED	-			338	(112 & 113) WRS-7	DUPAGE	1156	208	
CHECKED	JCM	REVISED	-			CONTRACT NO. 60R30					
DATE	12/14/2012	REVISED	-			ILLINOIS FED. AID PROJECT					
					SCALE: AS SHOWN	SHEET NO. 106 OF 195 SHEETS	STA. 3969+00	TO STA. 3982+08			





DRUMS WITH STEADY BURNING LIGHTS SPACED AT 25' C-C AND IN MEDIAN



MATCH LINE STA. 385+00  
(SEE STAGE 1D)

MATCH LINE STA. 398+00

W20-1103(O)-36  
M6-1(O)-2115

W20-1103(O)-36  
M6-4(O)-2115

WORK ZONE  
SPEED LIMIT  
30  
PHOTO ENFORCED  
\$375 FINE  
MINIMUM

ROAD CONSTRUCTION AHEAD  
W20-1103(O)-36  
M6-1(O)-2115

ROAD CONSTRUCTION AHEAD  
W20-1103(O)-36  
M6-4(O)-2115

STATE OF ILLINOIS  
DEPARTMENT OF TRANSPORTATION

MAINTENANCE OF TRAFFIC - STAGE 2A  
NORTH AURORA ROAD

F.A.P. RTE.	SECTION	COUNTY	TOTAL SHEETS	SHEET NO.
338	(112 & 113) WRS-7	DUPAGE	1156	209
CONTRACT NO. 60R30				

SCALE: AS SHOWN SHEET NO. 115 OF 195 SHEETS STA. 385+00 TO STA. 398+00

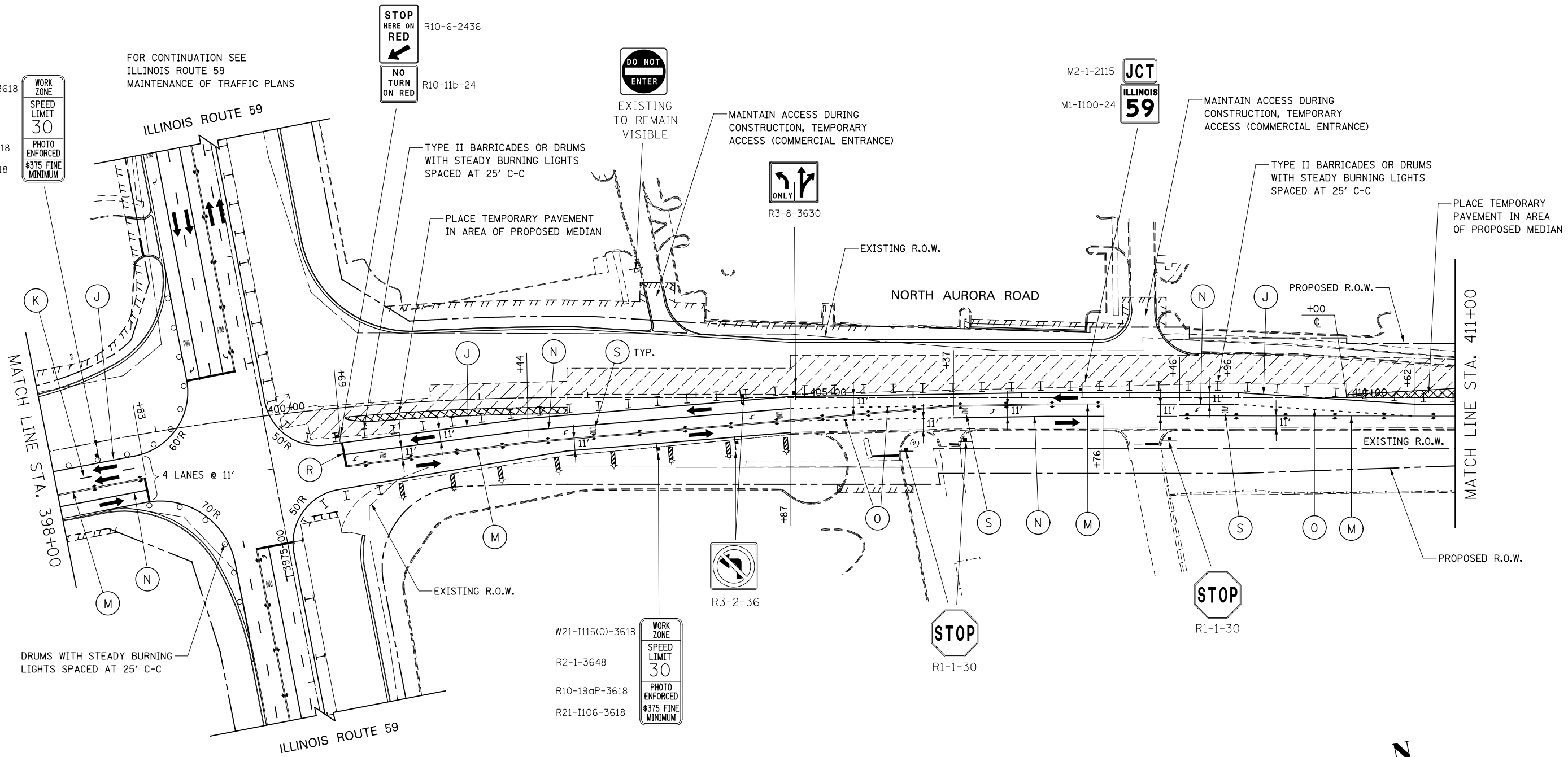
DESIGNED	PJO	REVISED	-
DRAWN	KES	REVISED	-
CHECKED	JCM	REVISED	-
DATE	12/14/2012	REVISED	-

ILLINOIS FED. AID PROJECT

W21-I115(0)-3618  
 R2-1-3648  
 R10-19aP-3618  
 R21-I106-3618

**WORK ZONE**  
**SPEED LIMIT 30**  
**PHOTO ENFORCED**  
**\$375 FINE MINIMUM**

FOR CONTINUATION SEE  
 ILLINOIS ROUTE 59  
 MAINTENANCE OF TRAFFIC PLANS

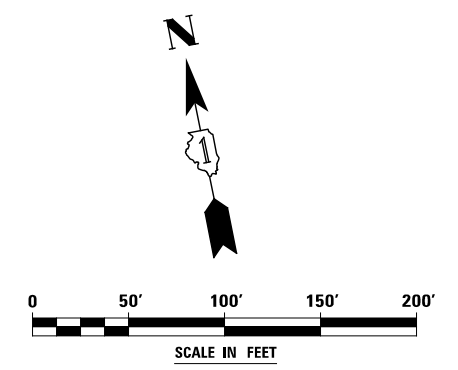


DRUMS WITH STEADY BURNING LIGHTS SPACED AT 25' C-C

FOR CONTINUATION SEE  
 ILLINOIS ROUTE 59  
 MAINTENANCE OF TRAFFIC PLANS

W21-I115(0)-3618  
 R2-1-3648  
 R10-19aP-3618  
 R21-I106-3618

**WORK ZONE**  
**SPEED LIMIT 30**  
**PHOTO ENFORCED**  
**\$375 FINE MINIMUM**



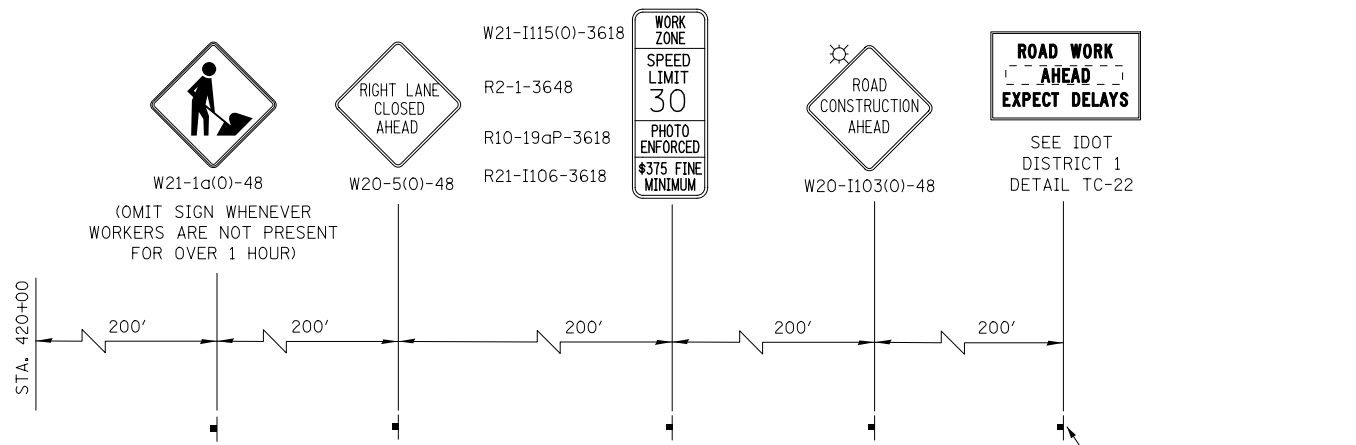
DESIGNED	PJO	REVISED	-
DRAWN	KES	REVISED	-
CHECKED	JCM	REVISED	-
DATE	12/14/2012	REVISED	-

**STATE OF ILLINOIS  
 DEPARTMENT OF TRANSPORTATION**

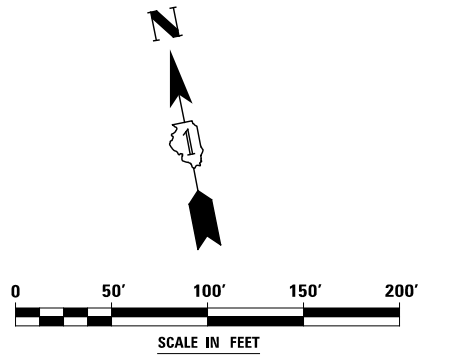
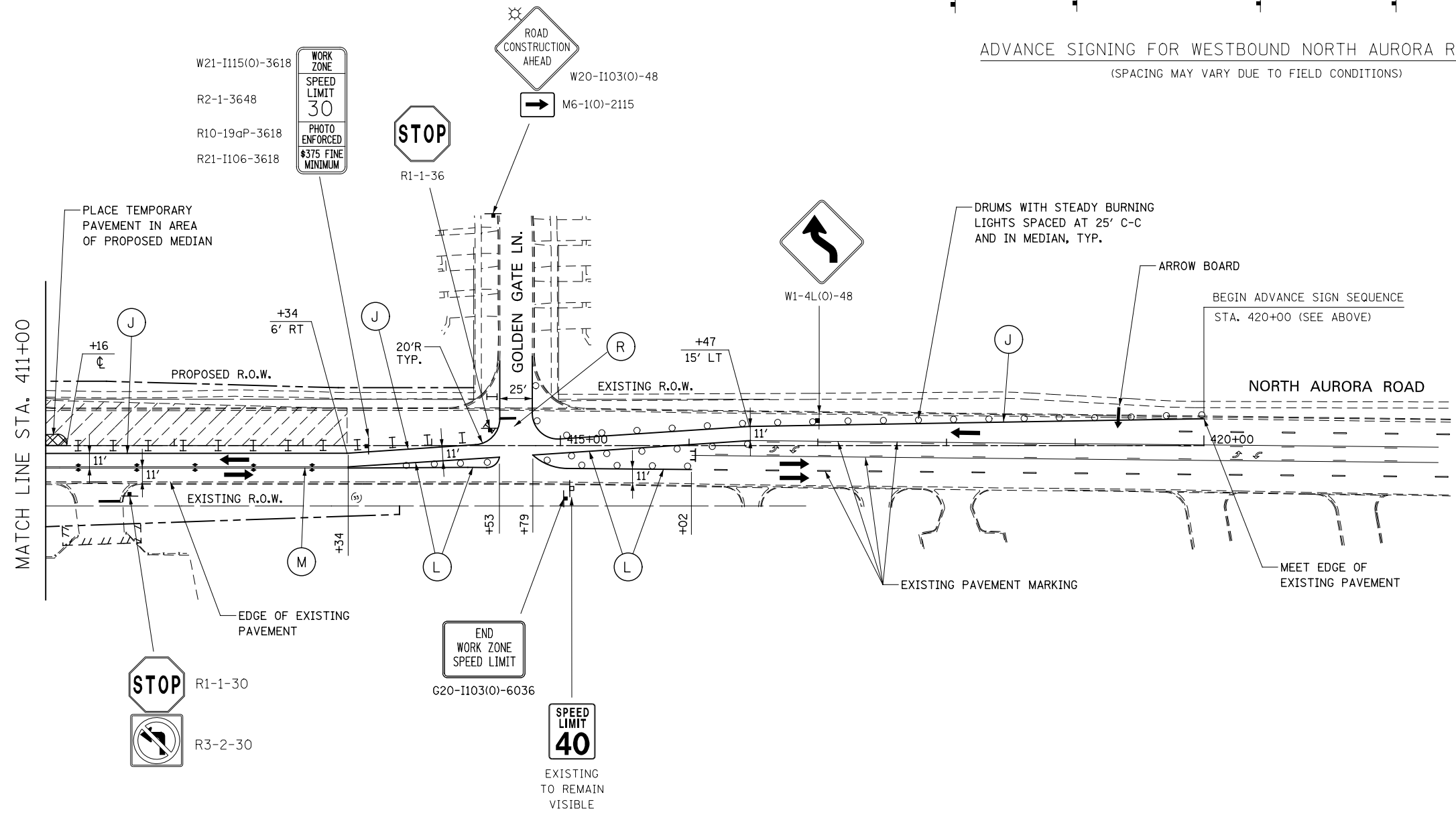
**MAINTENANCE OF TRAFFIC - STAGE 2A  
 NORTH AURORA ROAD**

SCALE: AS SHOWN | SHEET NO. 116 OF 195 SHEETS | STA. 398+00 TO STA. 411+00

F.A.P. RTE.	SECTION	COUNTY	TOTAL SHEETS	SHEET NO.
338	(112 & 113) WRS-7	DUPAGE	1156	210
CONTRACT NO. 60R30			ILLINOIS FED. AID PROJECT	






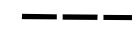






ADVANCE SIGNING FOR WESTBOUND NORTH AURORA ROAD  
(SPACING MAY VARY DUE TO FIELD CONDITIONS)

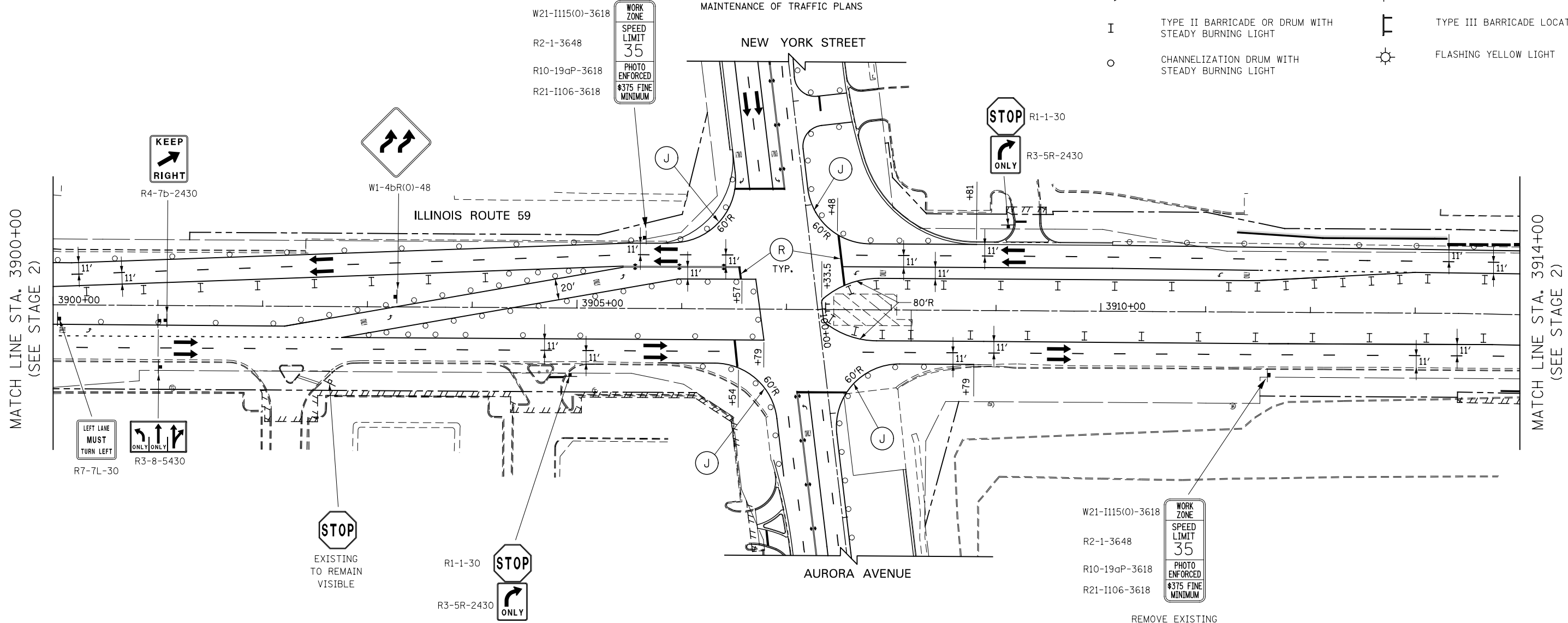


DESIGNED	PJO	REVISED	-	<b>STATE OF ILLINOIS DEPARTMENT OF TRANSPORTATION</b>	<b>MAINTENANCE OF TRAFFIC - STAGE 2A NORTH AURORA ROAD</b>			F.A.P. RTE.	SECTION	COUNTY	TOTAL SHEETS	SHEET NO.
DRAWN	KES	REVISED	-		338	(112 & 113) WRS-7	DUPAGE	1156	211			
CHECKED	JCM	REVISED	-		CONTRACT NO. 60R30							
DATE	12/14/2012	REVISED	-		ILLINOIS FED. AID PROJECT							
				SCALE: AS SHOWN			SHEET NO. 117 OF 195 SHEETS			STA. 411+00 TO STA. 420+00		

**LEGEND**

-  CONSTRUCTION WORK ZONE
-  TEMPORARY PAVEMENT PLACED IN THIS STAGE
-  DIRECTION OF TRAFFIC
-  TYPE II BARRICADE OR DRUM WITH STEADY BURNING LIGHT
-  CHANNELIZATION DRUM WITH STEADY BURNING LIGHT
-  TEMPORARY CONCRETE BARRIER
-  VERTICAL PANEL WITH STEADY BURNING LIGHT
-  SIGN
-  TYPE III BARRICADE LOCATION
-  FLASHING YELLOW LIGHT

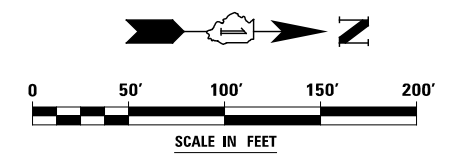
FOR CONTINUATION SEE  
NEW YORK ST./AURORA AVE.  
MAINTENANCE OF TRAFFIC PLANS



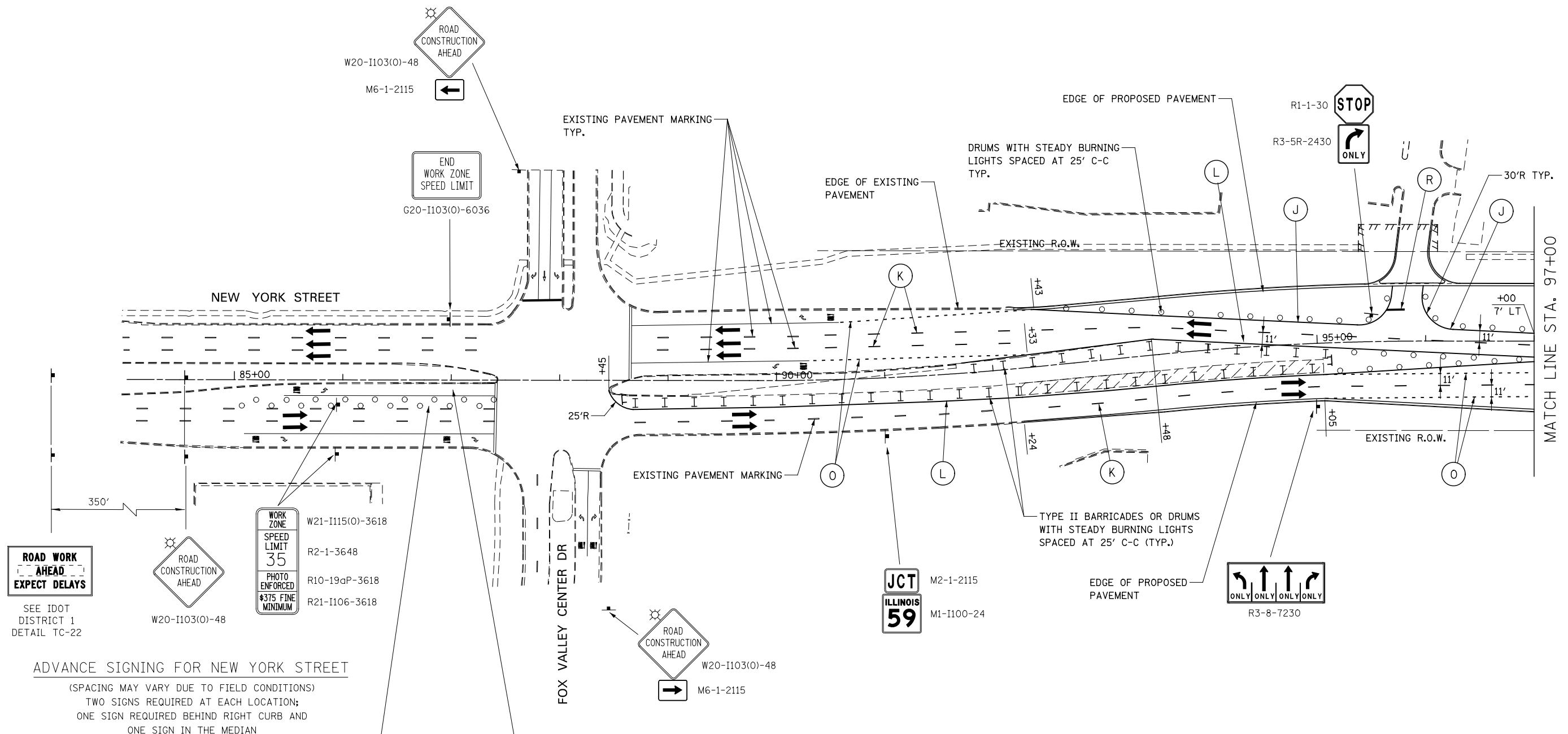
**MOT PAVEMENT MARKING LEGEND**

- (A)** TEMPORARY PAVEMENT MARKING - LINE 4", SOLID WHITE
- (B)** TEMPORARY PAVEMENT MARKING - LINE 4", WHITE SKIP-DASH (10' LINE - 30' SPACE)
- (C)** TEMPORARY PAVEMENT MARKING - LINE 4", SOLID YELLOW
- (D)** TEMPORARY PAVEMENT MARKING - LINE 4", DOUBLE YELLOW SPACED AT 11" C-C WITH TEMPORARY RAISED REFLECTIVE PAVEMENT MARKERS SPACED 40' C-C (BI-DIRECTIONAL AMBER)
- (E)** TEMPORARY PAVEMENT MARKING - LINE 6", SOLID WHITE
- (F)** TEMPORARY PAVEMENT MARKING - LINE 6", WHITE DOTTED (2' LINE - 6' SPACE) (UNLESS OTHERWISE NOTED)
- (G)** TEMPORARY PAVEMENT MARKING - LINE 12", SOLID YELLOW
- (H)** TEMPORARY PAVEMENT MARKING - LINE 24", SOLID WHITE
- (I)** TEMPORARY PAVEMENT MARKING, LETTERS & SYMBOLS
- (J)** WET REFLECTIVE TEMPORARY TAPE, TYPE III, 4", SOLID WHITE
- (K)** WET REFLECTIVE TEMPORARY TAPE, TYPE III, 4", WHITE SKIP-DASH (10' LINE - 30' SPACE)
- (L)** WET REFLECTIVE TEMPORARY TAPE, TYPE III, 4", SOLID YELLOW
- (M)** WET REFLECTIVE TEMPORARY TAPE, TYPE III, 4", DOUBLE YELLOW SPACED AT 11" C-C WITH TEMPORARY RAISED REFLECTIVE PAVEMENT MARKERS SPACED 40' C-C (BI-DIRECTIONAL AMBER)
- (N)** WET REFLECTIVE TEMPORARY TAPE, TYPE III, 6", SOLID WHITE
- (O)** WET REFLECTIVE TEMPORARY TAPE, TYPE III, 6", WHITE DOTTED (2' LINE - 6' SPACE) (UNLESS OTHERWISE NOTED)
- (P)** WET REFLECTIVE TEMPORARY TAPE, TYPE III, 12", SOLID YELLOW
- (R)** WET REFLECTIVE TEMPORARY TAPE, TYPE III, 24", SOLID WHITE
- (S)** WET REFLECTIVE TEMPORARY TAPE, TYPE III, LETTERS & SYMBOLS

REMOVE EXISTING  
SPEED LIMIT SIGN



	DESIGNED <i>PJO</i>	REVISED -	<b>STATE OF ILLINOIS DEPARTMENT OF TRANSPORTATION</b>	<b>MAINTENANCE OF TRAFFIC - STAGE 2B ILLINOIS ROUTE 59</b>	F.A.P. RTE.	SECTION	COUNTY	TOTAL SHEETS	SHEET NO.	
	DRAWN <i>KES</i>	REVISED -			338	(112 & 113) WRS-7	DUPAGE	1156	212	
	CHECKED <i>JCM</i>	REVISED -			CONTRACT NO. 60R30					
	DATE <i>12/14/2012</i>	REVISED -			ILLINOIS FED. AID PROJECT					
			SCALE: AS SHOWN		SHEET NO. 118 OF 195 SHEETS		STA. 3900+00 TO STA. 3914+00			



**ADVANCE SIGNING FOR NEW YORK STREET**

(SPACING MAY VARY DUE TO FIELD CONDITIONS)  
 TWO SIGNS REQUIRED AT EACH LOCATION;  
 ONE SIGN REQUIRED BEHIND RIGHT CURB AND  
 ONE SIGN IN THE MEDIAN

LEFT THROUGH LANE SHALL BE CLOSED,  
 THIS STAGE IN ACCORDANCE WITH IDOT  
 STANDARD 701601.  
 RELOCATE ADVANCE SIGNING ACCORDINGLY  
 OR AS OTHERWISE DIRECTED BY THE  
 ENGINEER.

LEFT TURN LANE TO REMAIN OPEN  
 IN ACCORDANCE WITH IDOT DISTRICT 1  
 DETAIL TC-14

**ROAD WORK  
 AHEAD  
 EXPECT DELAYS**

SEE IDOT  
 DISTRICT 1  
 DETAIL TC-22

**WORK ZONE  
 SPEED LIMIT  
 35  
 PHOTO ENFORCED  
 \$375 FINE  
 MINIMUM**

W21-1115(0)-3618  
 R2-1-3648  
 R10-19aP-3618  
 R21-1106-3618

**ROAD CONSTRUCTION  
 AHEAD**

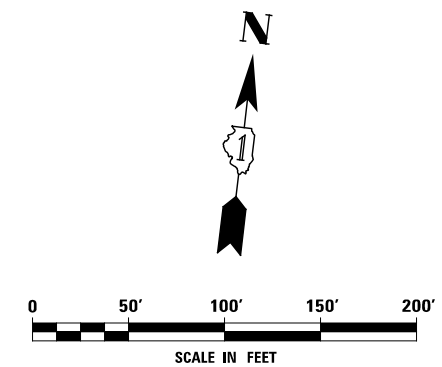
W20-1103(0)-48  
 M6-1-2115

**JCT  
 ILLINOIS  
 59**

M2-1-2115  
 M1-1100-24

**ONLY ONLY ONLY ONLY**

R3-8-7230



DESIGNED *PJO*  
 DRAWN *KES*  
 CHECKED *JCM*  
 DATE *12/14/2012*

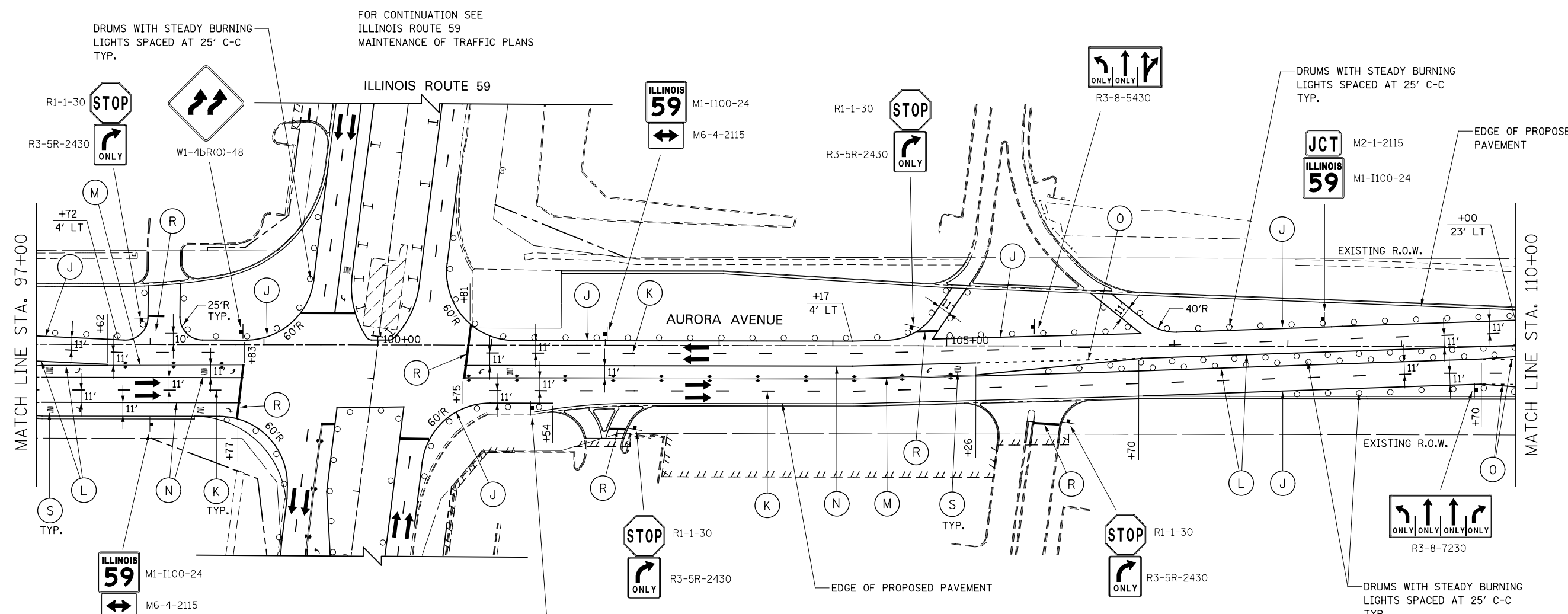
REVISED -  
 REVISED -  
 REVISED -  
 REVISED -

**STATE OF ILLINOIS  
 DEPARTMENT OF TRANSPORTATION**

**MAINTENANCE OF TRAFFIC - STAGE 2B  
 NEW YORK STREET**

SCALE: AS SHOWN SHEET NO. 119 OF 195 SHEETS STA. 84+00 TO STA. 97+00

F.A.P. RTE.	SECTION	COUNTY	TOTAL SHEETS	SHEET NO.
338	(112 & 113) WRS-7	DUPAGE	1156	213
CONTRACT NO. 60R30				
ILLINOIS FED. AID PROJECT				



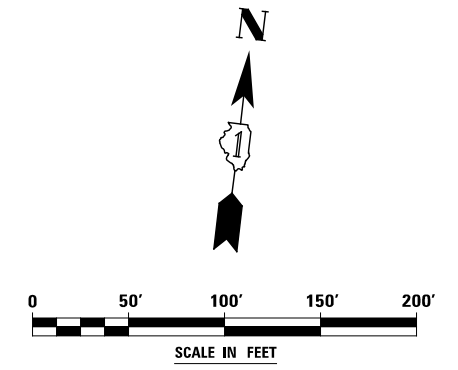
DRUMS WITH STEADY BURNING LIGHTS SPACED AT 25' C-C TYP.

FOR CONTINUATION SEE ILLINOIS ROUTE 59 MAINTENANCE OF TRAFFIC PLANS

DRUMS WITH STEADY BURNING LIGHTS SPACED AT 25' C-C TYP.

DRUMS WITH STEADY BURNING LIGHTS SPACED AT 25' C-C TYP.

WORK ZONE W21-1115(O)-3618  
 SPEED LIMIT 35 R2-1-3648  
 PHOTO ENFORCED R10-19aP-3618  
 \$375 FINE MINIMUM R21-1106-3618



MATCH LINE STA. 97+00

MATCH LINE STA. 110+00

R1-1-30 STOP  
 R3-5R-2430 ONLY  
 W1-4bR(O)-48  
 M1-1100-24 ILLINOIS 59  
 M6-4-2115

ILLINOIS 59 M1-1100-24  
 M6-4-2115  
 R1-1-30 STOP  
 R3-5R-2430 ONLY  
 R1-1-30 STOP  
 R3-5R-2430 ONLY

R3-8-5430 ONLY ONLY  
 R1-1-30 STOP  
 R3-5R-2430 ONLY  
 R1-1-30 STOP  
 R3-5R-2430 ONLY  
 R3-8-7230 ONLY ONLY ONLY ONLY

JCT ILLINOIS 59 M2-1-2115  
 M1-1100-24  
 DRUMS WITH STEADY BURNING LIGHTS SPACED AT 25' C-C TYP.

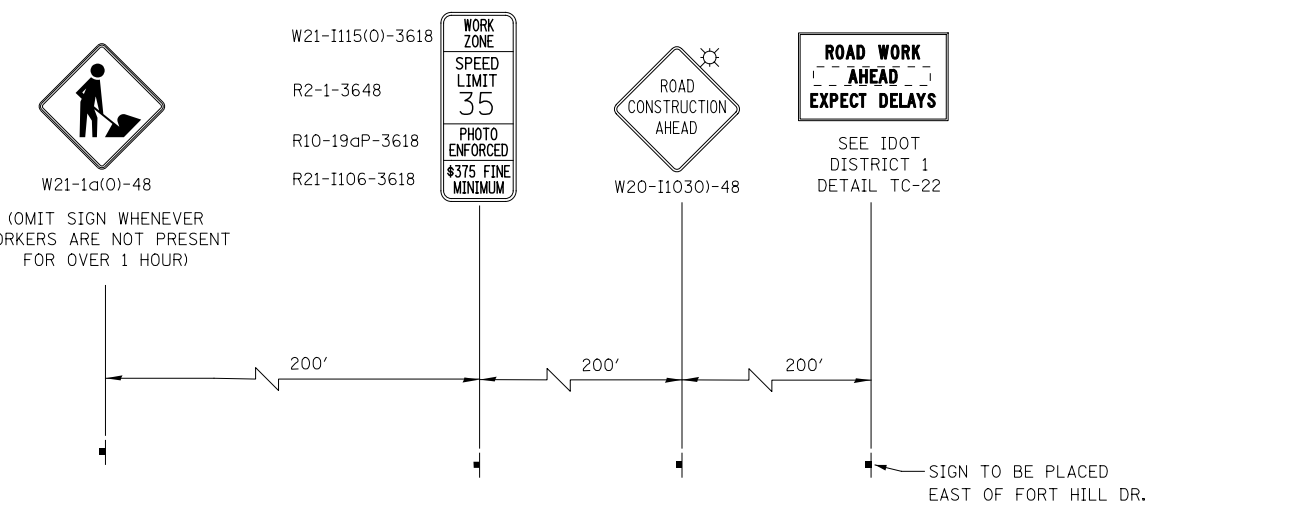
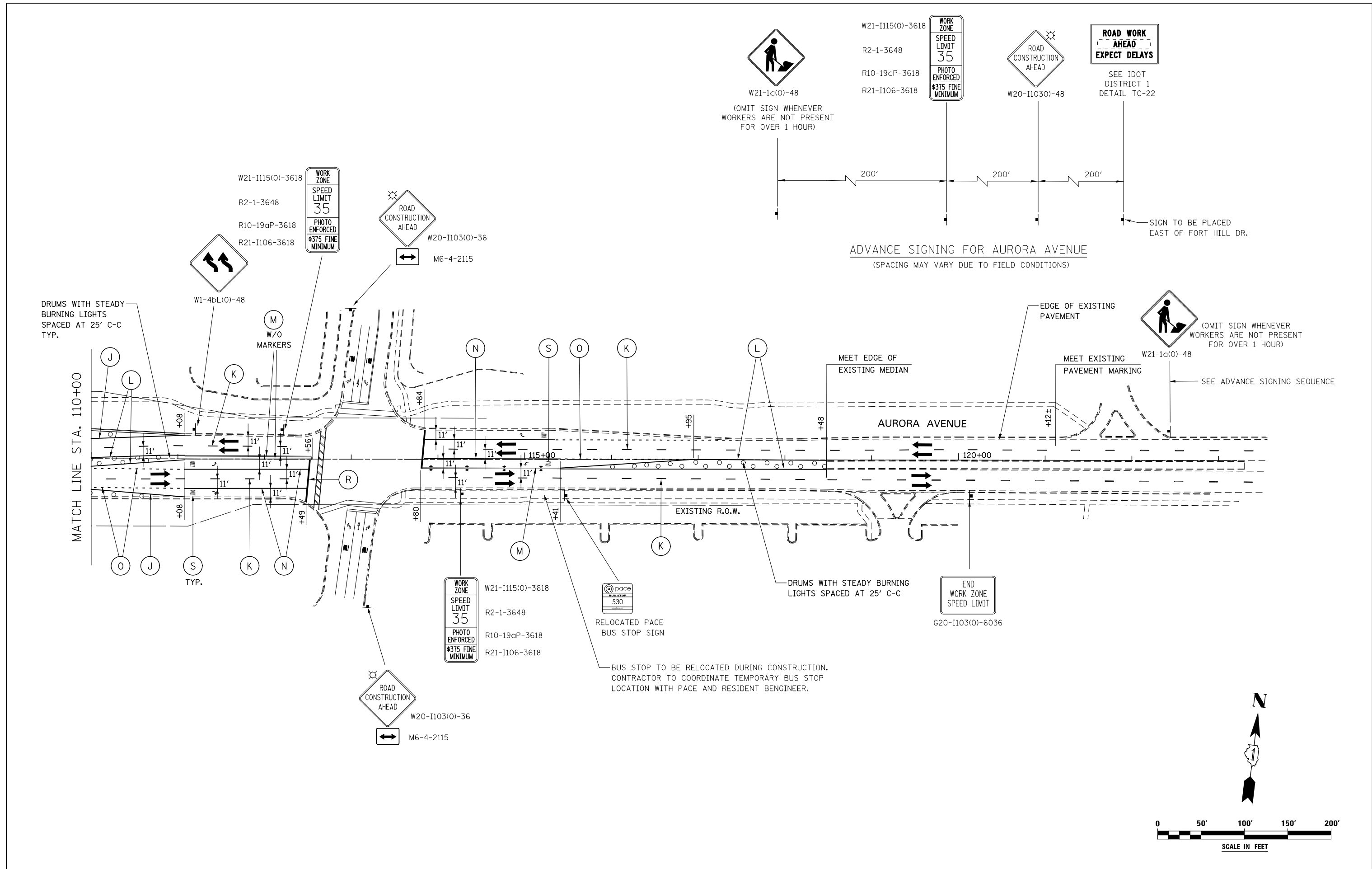
DESIGNED	PJO	REVISED	-
DRAWN	KES	REVISED	-
CHECKED	JCM	REVISED	-
DATE	12/14/2012	REVISED	-

STATE OF ILLINOIS  
 DEPARTMENT OF TRANSPORTATION

MAINTENANCE OF TRAFFIC - STAGE 2B  
 AURORA AVENUE

SCALE: AS SHOWN SHEET NO. 120 OF 195 SHEETS STA. 97+00 TO STA. 110+00

F.A.P. RTE.	SECTION	COUNTY	TOTAL SHEETS	SHEET NO.
338	(112 & 113) WRS-7	DUPAGE	1156	214
CONTRACT NO. 60R30			ILLINOIS FED. AID PROJECT	

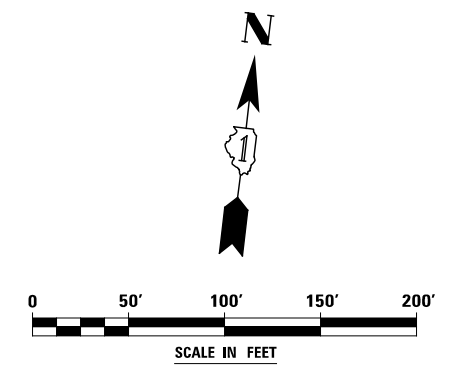


ADVANCE SIGNING FOR AURORA AVENUE  
(SPACING MAY VARY DUE TO FIELD CONDITIONS)

DRUMS WITH STEADY BURNING LIGHTS SPACED AT 25' C-C TYP.

(OMIT SIGN WHENEVER WORKERS ARE NOT PRESENT FOR OVER 1 HOUR)  
SEE ADVANCE SIGNING SEQUENCE

BUS STOP TO BE RELOCATED DURING CONSTRUCTION. CONTRACTOR TO COORDINATE TEMPORARY BUS STOP LOCATION WITH PACE AND RESIDENT BENGINEER.



DESIGNED	PJO	REVISED	-
DRAWN	KES	REVISED	-
CHECKED	JCM	REVISED	-
DATE	12/14/2012	REVISED	-

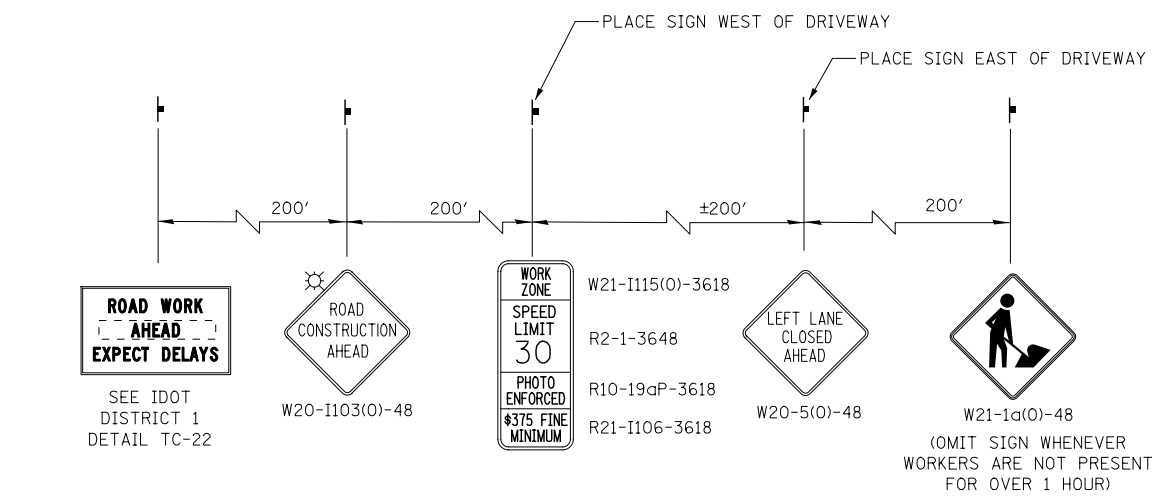
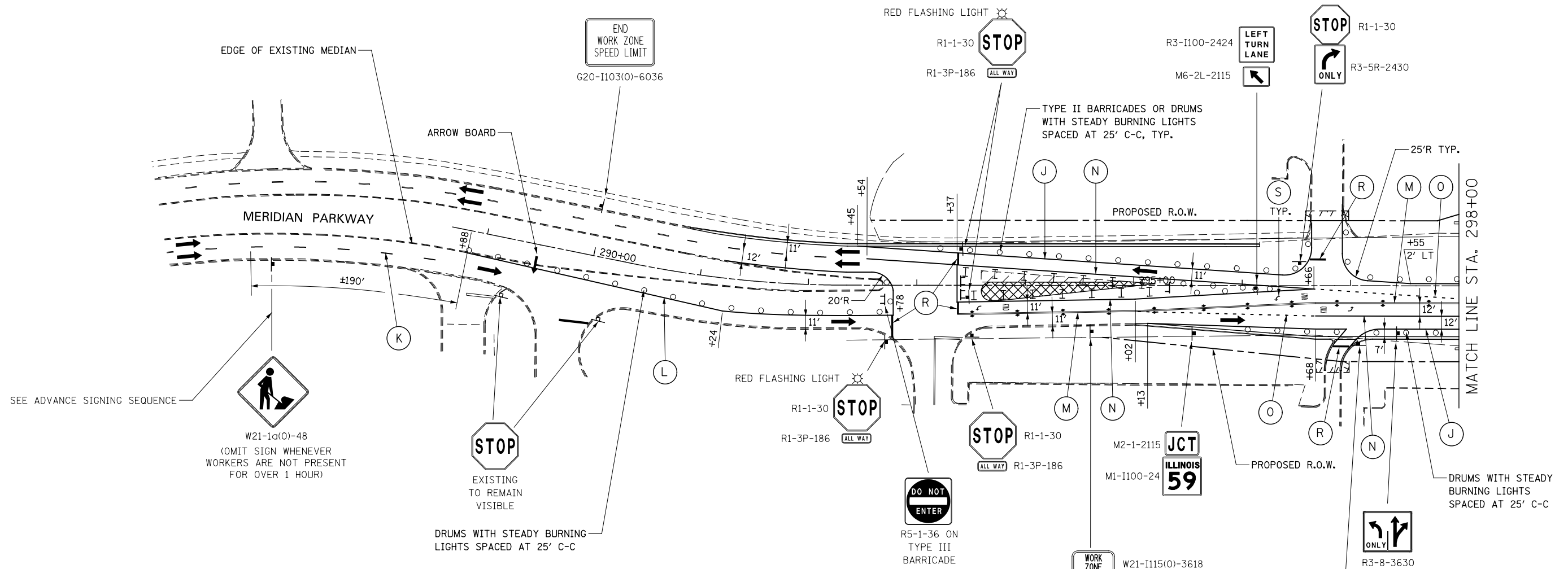
STATE OF ILLINOIS  
DEPARTMENT OF TRANSPORTATION

MAINTENANCE OF TRAFFIC - STAGE 2B  
AURORA AVENUE

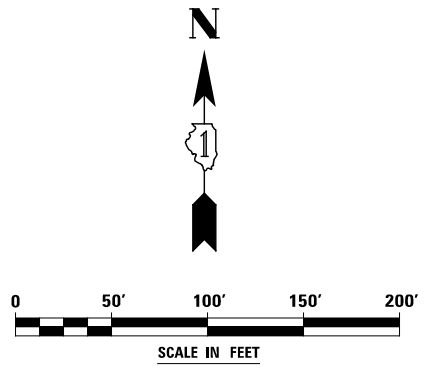
F.A.P. RTE.	SECTION	COUNTY	TOTAL SHEETS	SHEET NO.
338	(112 & 113) WRS-7	DUPAGE	1156	215
CONTRACT NO. 60R30				

SCALE: AS SHOWN SHEET NO. 121 OF 195 SHEETS STA. 110+00 TO STA. 123+00

ILLINOIS FED. AID PROJECT



ADVANCE SIGNING FOR MERIDIAN PARKWAY  
(SPACING MAY VARY DUE TO FIELD CONDITIONS)



DESIGNED	PJO	REVISED	-
DRAWN	KES	REVISED	-
CHECKED	JCM	REVISED	-
DATE	12/14/2012	REVISED	-

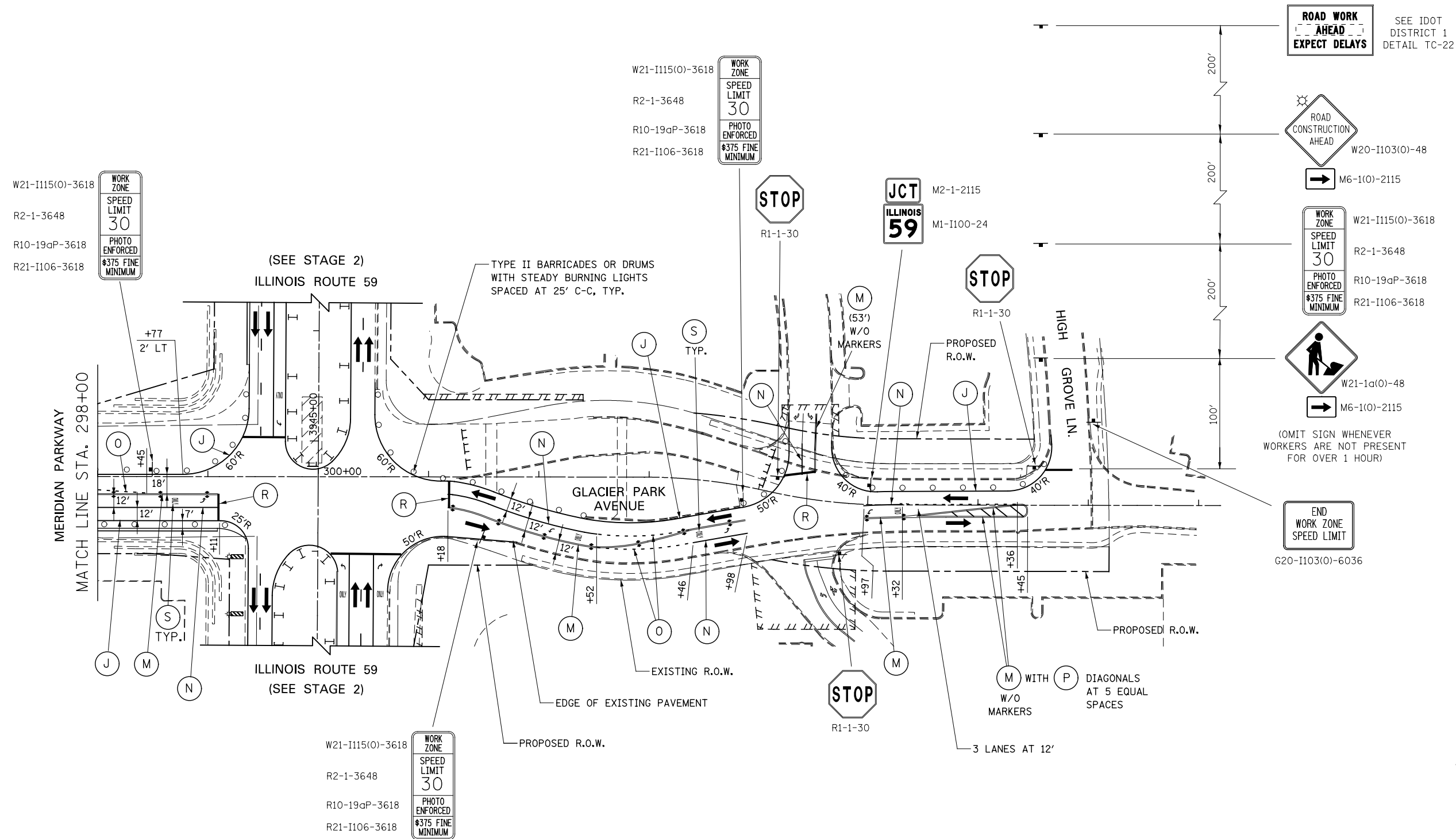
STATE OF ILLINOIS  
DEPARTMENT OF TRANSPORTATION

MAINTENANCE OF TRAFFIC – STAGE 2B  
MERIDIAN PARKWAY  
SCALE: AS SHOWN SHEET NO. 122 OF 195 SHEETS STA. 288+00 TO STA. 298+00


F.A.P. RTE.	SECTION	COUNTY	TOTAL SHEETS	SHEET NO.
338	(112 & 113) WRS-7	DUPAGE	1156	216
CONTRACT NO. 60R30				
ILLINOIS FED. AID PROJECT				





ADVANCE SIGNING FOR GLACIER PARK AVENUE / HIGH GROVE LANE  
(SPACING MAY VARY DUE TO FIELD CONDITIONS)



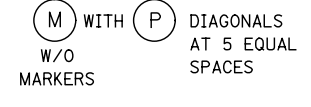

W21-I115(O)-3618  
R2-1-3648  
R10-19aP-3618  
R21-I106-3618




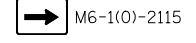
W21-I115(O)-3618  
R2-1-3648  
R10-19aP-3618  
R21-I106-3618



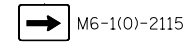
W21-I115(O)-3618  
R2-1-3648  
R10-19aP-3618  
R21-I106-3618



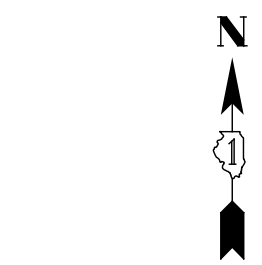
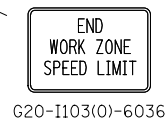
SEE IDOT DISTRICT 1 DETAIL TC-22



W21-I115(O)-3618  
R2-1-3648  
R10-19aP-3618  
R21-I106-3618



(OMIT SIGN WHENEVER WORKERS ARE NOT PRESENT FOR OVER 1 HOUR)

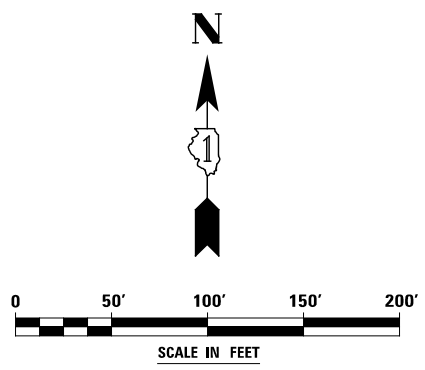
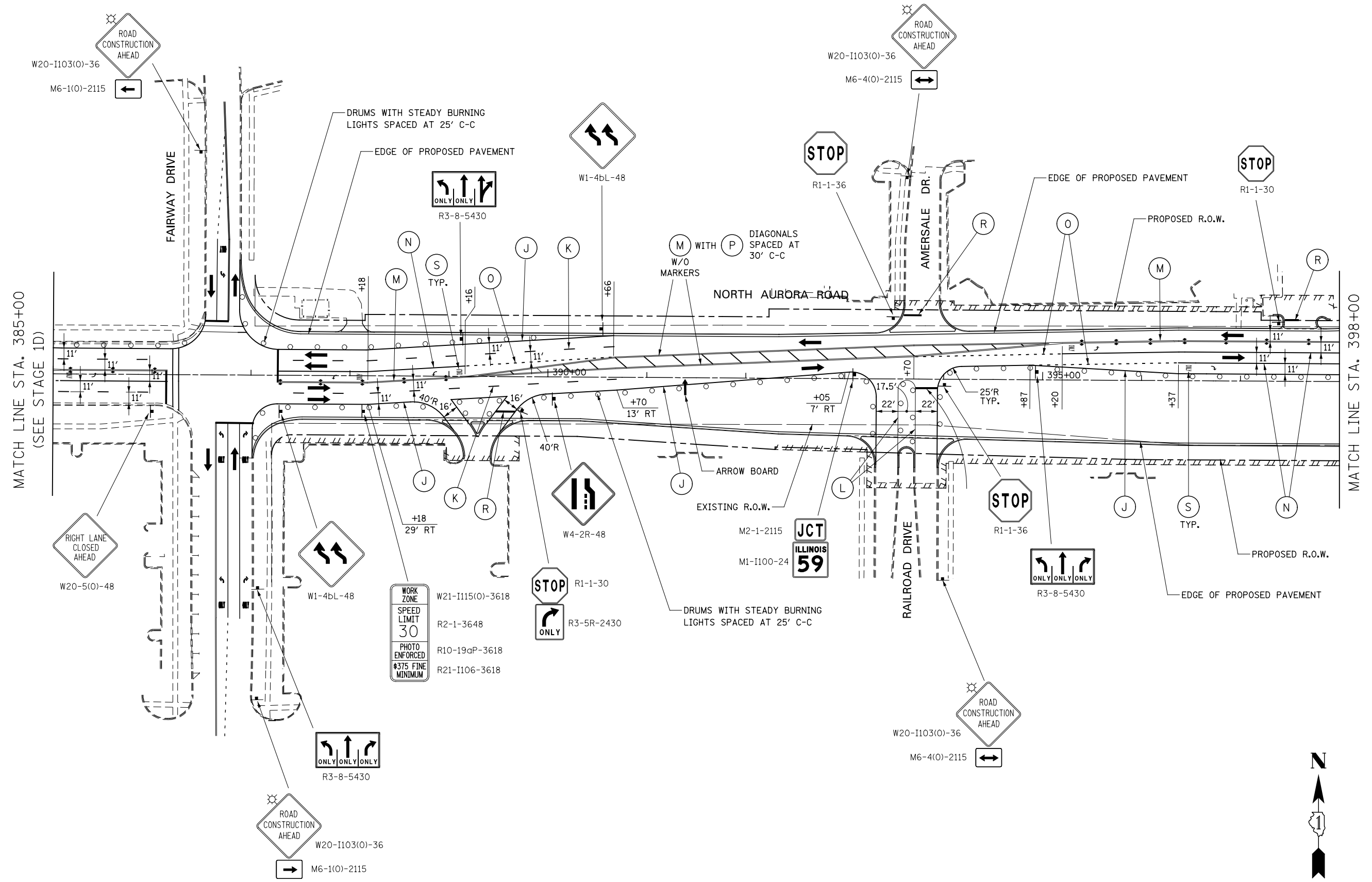


DESIGNED	PJO	REVISED	-
DRAWN	KES	REVISED	-
CHECKED	JCM	REVISED	-
DATE	12/14/2012	REVISED	-

STATE OF ILLINOIS  
DEPARTMENT OF TRANSPORTATION

MAINTENANCE OF TRAFFIC - STAGE 2B  
GLACIER PARK AVENUE  
SCALE: AS SHOWN SHEET NO. 123 OF 195 SHEETS STA. 298+00 TO STA. 308+00

F.A.P. RTE.	SECTION	COUNTY	TOTAL SHEETS	SHEET NO.
338	(112 & 113) WRS-7	DUPAGE	1156	217
CONTRACT NO. 60R30				
ILLINOIS FED. AID PROJECT				



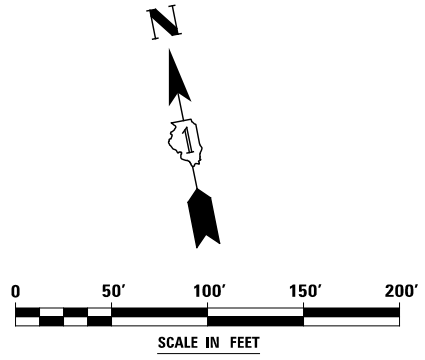
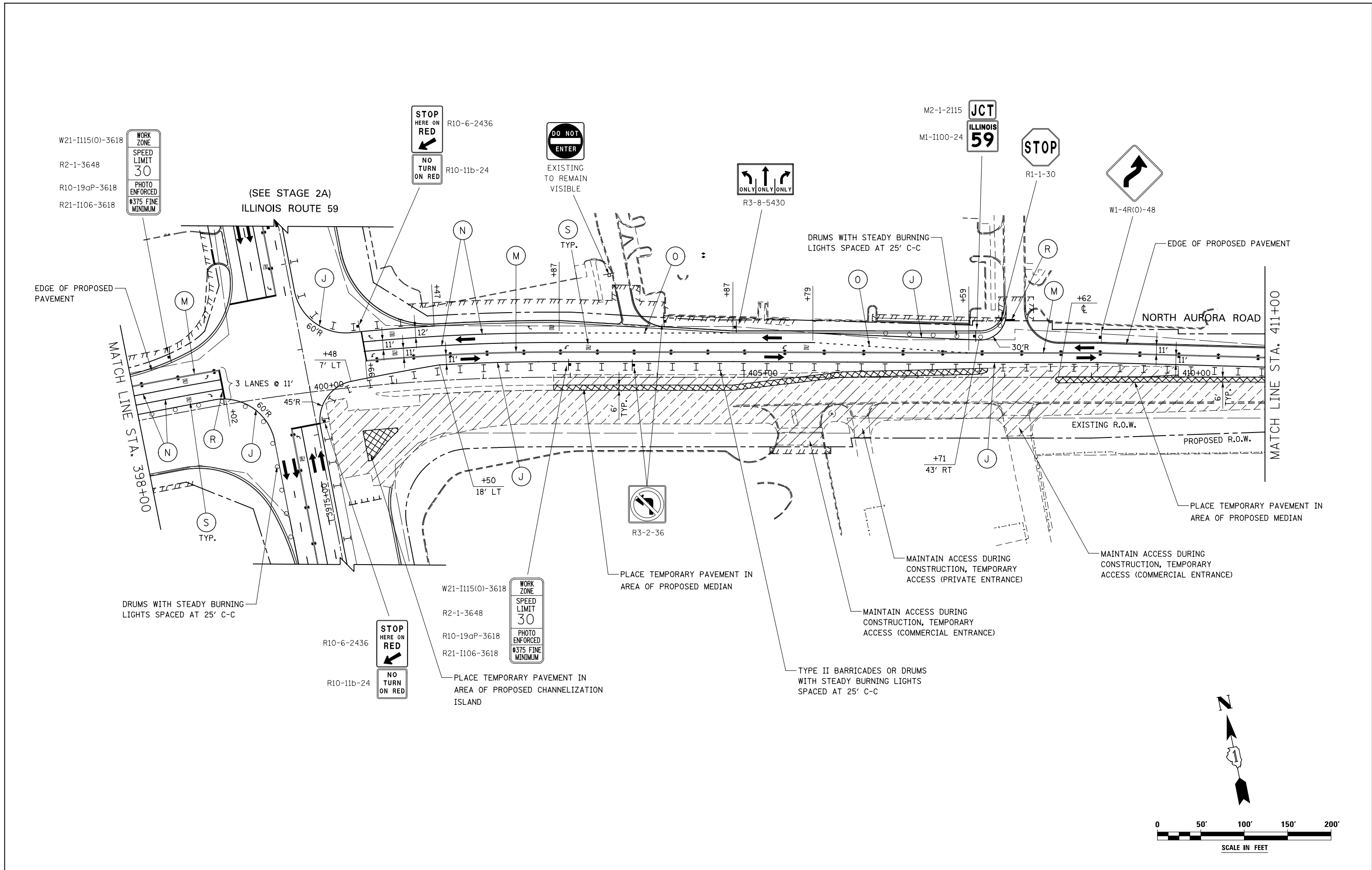
DESIGNED	PJO	REVISED	-
DRAWN	KES	REVISED	-
CHECKED	JCM	REVISED	-
DATE	12/14/2012	REVISED	-

**STATE OF ILLINOIS  
DEPARTMENT OF TRANSPORTATION**

**MAINTENANCE OF TRAFFIC - STAGE 2B  
NORTH AURORA ROAD**

SCALE: AS SHOWN    SHEET NO. 124 OF 195 SHEETS    STA. 385+00    TO STA. 398+00

F.A.P. RTE.	SECTION	COUNTY	TOTAL SHEETS	SHEET NO.
338	(112 & 113) WRS-7	DUPAGE	1156	218
CONTRACT NO. 60R30				
ILLINOIS FED. AID PROJECT				



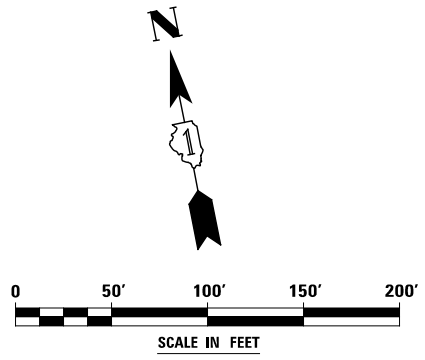
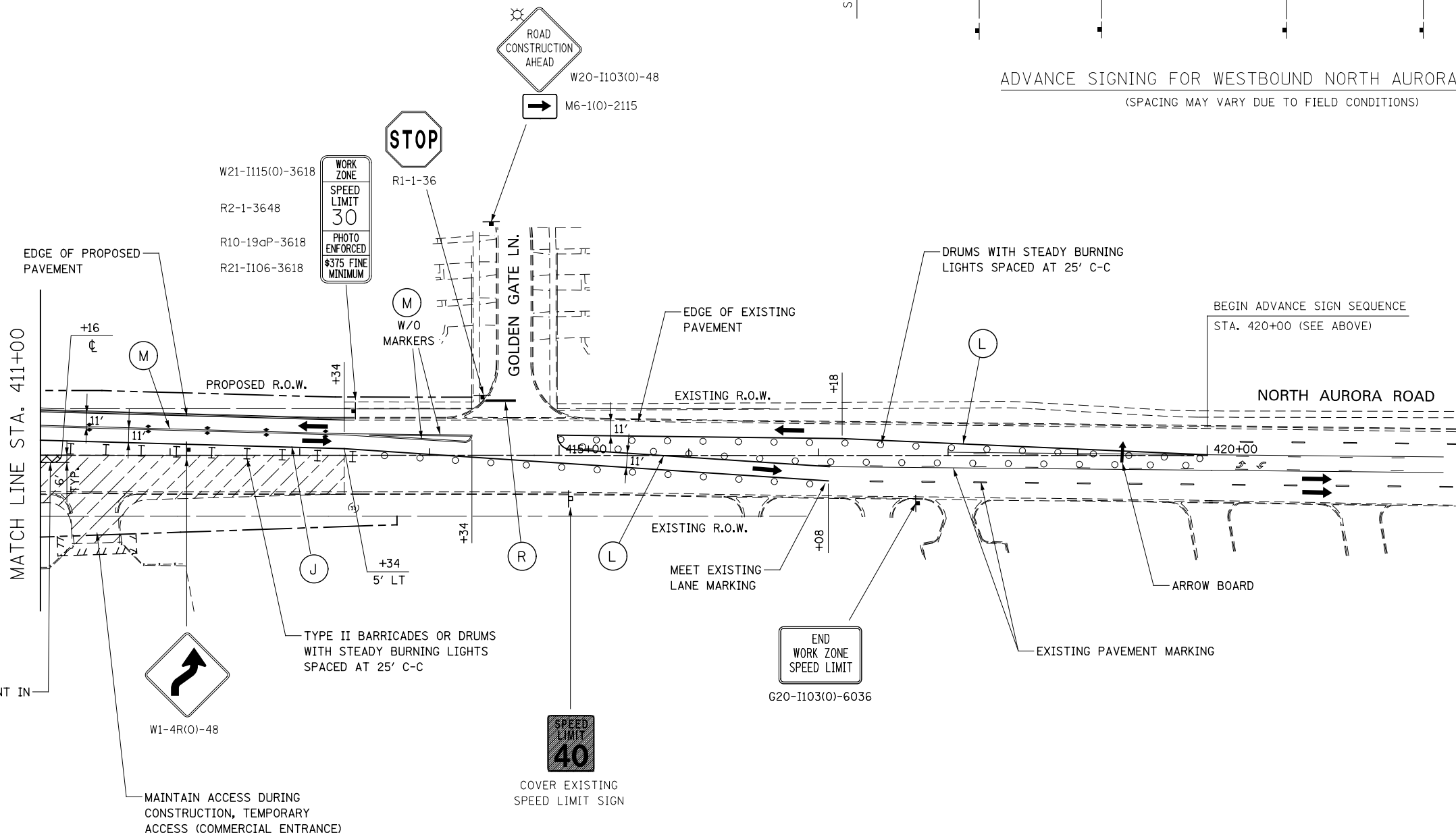
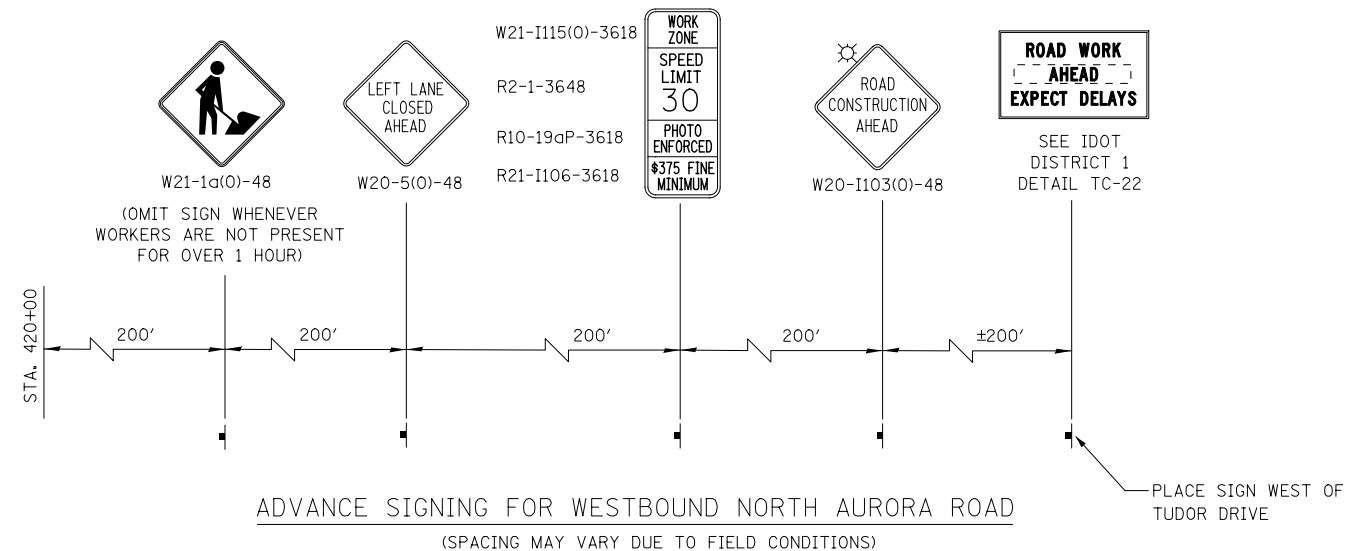
DESIGNED	PJO	REVISED	-
DRAWN	KES	REVISED	-
CHECKED	JCM	REVISED	-
DATE	12/14/2012	REVISED	-

**STATE OF ILLINOIS  
DEPARTMENT OF TRANSPORTATION**

**MAINTENANCE OF TRAFFIC - STAGE 2B  
NORTH AURORA ROAD**











SCALE: AS SHOWN    SHEET NO. 125 OF 195 SHEETS    STA. 398+00    TO STA. 411+00

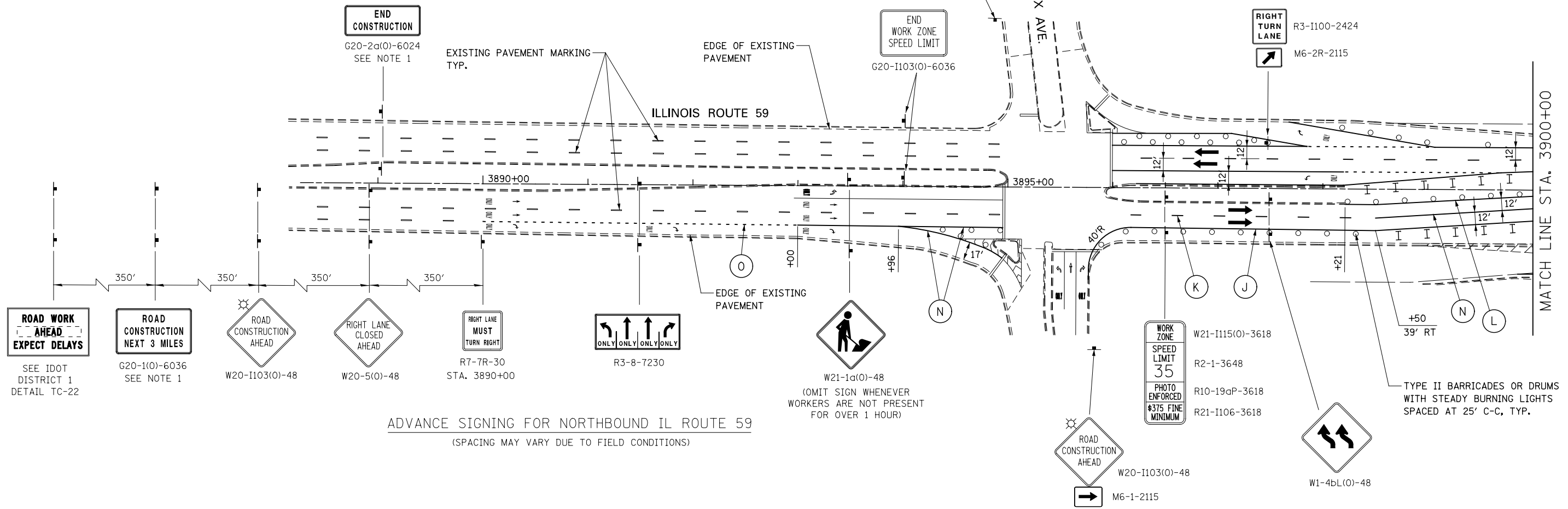
F.A.P. RTE.	SECTION	COUNTY	TOTAL SHEETS	SHEET NO.
338	(112 & 113) WRS-7	DUPAGE	1156	219
CONTRACT NO. 60R30				
ILLINOIS FED. AID PROJECT				



DESIGNED	PJO	REVISED	-	<b>STATE OF ILLINOIS DEPARTMENT OF TRANSPORTATION</b>	<b>MAINTENANCE OF TRAFFIC - STAGE 2B NORTH AURORA ROAD</b>	F.A.P. RTE.	SECTION	COUNTY	TOTAL SHEETS	SHEET NO.
DRAWN	KES	REVISED	-			338	(112 & 113) WRS-7	DUPAGE	1156	220
CHECKED	JCM	REVISED	-			CONTRACT NO. 60R30				
DATE	12/14/2012	REVISED	-			ILLINOIS FED. AID PROJECT				
				SCALE: AS SHOWN	SHEET NO. 126 OF 195 SHEETS	STA. 411+00	TO STA. 420+00			

**LEGEND**

-  CONSTRUCTION WORK ZONE
-  TEMPORARY PAVEMENT PLACED IN THIS STAGE
-  DIRECTION OF TRAFFIC
-  TYPE II BARRICADE OR DRUM WITH STEADY BURNING LIGHT
-  CHANNELIZATION DRUM WITH STEADY BURNING LIGHT
-  TEMPORARY CONCRETE BARRIER
-  VERTICAL PANEL WITH STEADY BURNING LIGHT
-  SIGN
-  TYPE III BARRICADE LOCATION
-  FLASHING YELLOW LIGHT



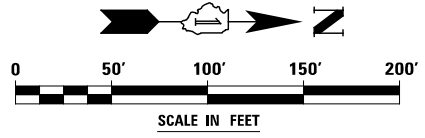
ADVANCE SIGNING FOR NORTHBOUND IL ROUTE 59  
(SPACING MAY VARY DUE TO FIELD CONDITIONS)

**MOT PAVEMENT MARKING LEGEND**

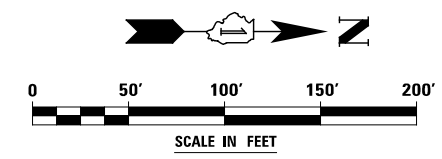
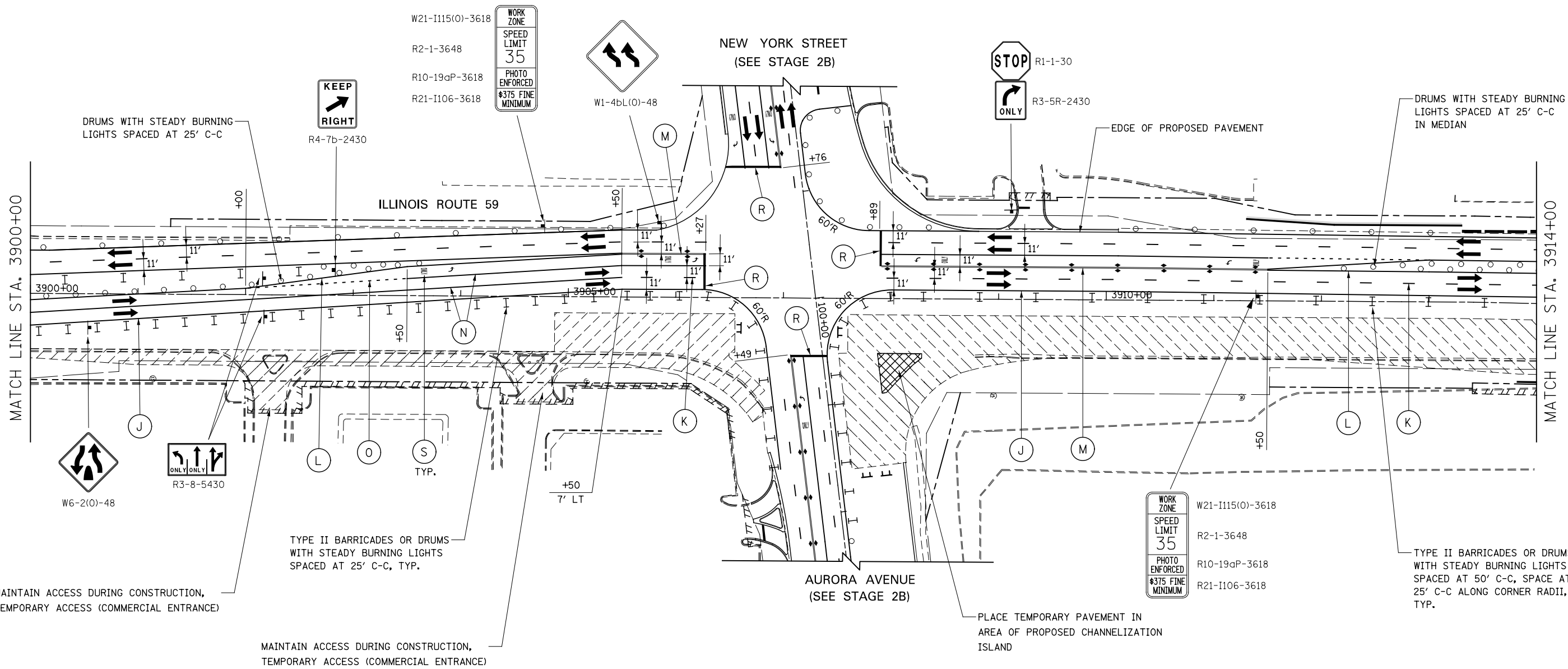
- (A) TEMPORARY PAVEMENT MARKING - LINE 4", SOLID WHITE
- (B) TEMPORARY PAVEMENT MARKING - LINE 4", WHITE SKIP-DASH (10' LINE - 30' SPACE)
- (C) TEMPORARY PAVEMENT MARKING - LINE 4", SOLID YELLOW
- (D) TEMPORARY PAVEMENT MARKING - LINE 4", DOUBLE YELLOW SPACED AT 11" C-C WITH TEMPORARY RAISED REFLECTIVE PAVEMENT MARKERS SPACED 40' C-C (BI-DIRECTIONAL AMBER)
- (E) TEMPORARY PAVEMENT MARKING - LINE 6", SOLID WHITE
- (F) TEMPORARY PAVEMENT MARKING - LINE 6", WHITE DOTTED (2' LINE - 6' SPACE) (UNLESS OTHERWISE NOTED)
- (G) TEMPORARY PAVEMENT MARKING - LINE 12", SOLID YELLOW
- (H) TEMPORARY PAVEMENT MARKING - LINE 24", SOLID WHITE
- (I) TEMPORARY PAVEMENT MARKING, LETTERS & SYMBOLS
- (J) WET REFLECTIVE TEMPORARY TAPE, TYPE III, 4", SOLID WHITE
- (K) WET REFLECTIVE TEMPORARY TAPE, TYPE III, 4", WHITE SKIP-DASH (10' LINE - 30' SPACE)
- (L) WET REFLECTIVE TEMPORARY TAPE, TYPE III, 4", SOLID YELLOW
- (M) WET REFLECTIVE TEMPORARY TAPE, TYPE III, 4", DOUBLE YELLOW SPACED AT 11" C-C WITH TEMPORARY RAISED REFLECTIVE PAVEMENT MARKERS SPACED 40' C-C (BI-DIRECTIONAL AMBER)
- (N) WET REFLECTIVE TEMPORARY TAPE, TYPE III, 6", SOLID WHITE
- (O) WET REFLECTIVE TEMPORARY TAPE, TYPE III, 6", WHITE DOTTED (2' LINE - 6' SPACE) (UNLESS OTHERWISE NOTED)
- (P) WET REFLECTIVE TEMPORARY TAPE, TYPE III, 12", SOLID YELLOW
- (R) WET REFLECTIVE TEMPORARY TAPE, TYPE III, 24", SOLID WHITE
- (S) WET REFLECTIVE TEMPORARY TAPE, TYPE III, LETTERS & SYMBOLS

**NOTES**

1. THE CONTRACTOR SHALL INSTALL G20-1(O) "ROAD CONSTRUCTION NEXT 3 MILES" AND G20-2a(O) "END CONSTRUCTION" SIGNS ONLY WHILE CONSTRUCTION IS ONGOING FOR ADJACENT ROADWAY CONTRACTS (60R31 AND 60I31) LOCATED NORTH OF NORTH AURORA ROAD. SEE IDOT STANDARD 701901.



	DESIGNED <i>PJO</i>	REVISED -	<b>STATE OF ILLINOIS DEPARTMENT OF TRANSPORTATION</b>	<b>MAINTENANCE OF TRAFFIC - STAGE 3 ILLINOIS ROUTE 59</b>	F.A.P. RTE.	SECTION	COUNTY	TOTAL SHEETS	SHEET NO.	
	DRAWN <i>KES</i>	REVISED -			338	(112 & 113) WRS-7	DUPAGE	1156	221	
	CHECKED <i>JCM</i>	REVISED -			CONTRACT NO. 60R30					
	DATE <i>12/14/2012</i>	REVISED -			ILLINOIS FED. AID PROJECT					
			SCALE: AS SHOWN		SHEET NO. 127 OF 195 SHEETS		STA. 3887+00 TO STA. 3900+00			

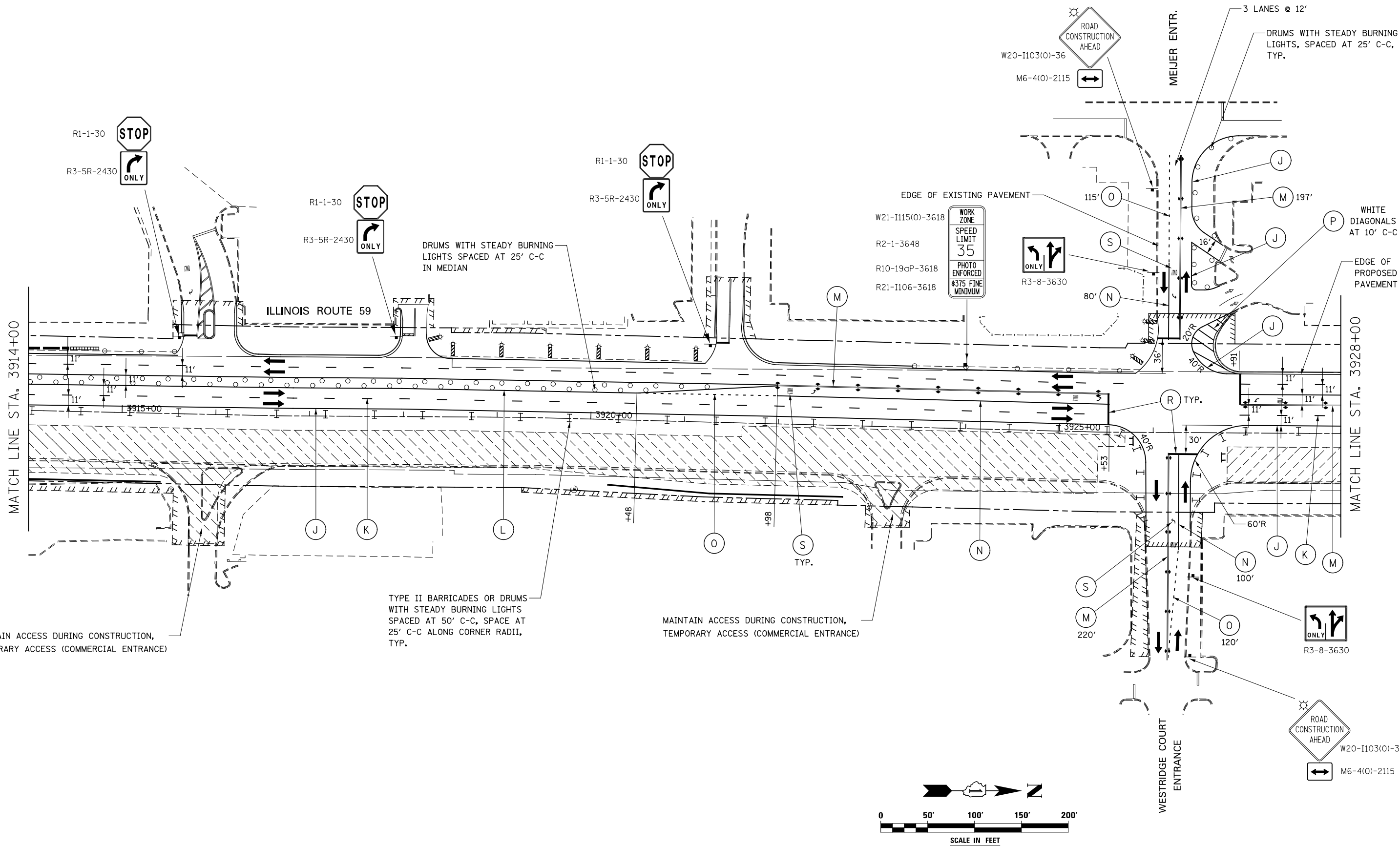


DESIGNED	PJO	REVISED	-
DRAWN	KES	REVISED	-
CHECKED	JCM	REVISED	-
DATE	12/14/2012	REVISED	-

**STATE OF ILLINOIS  
DEPARTMENT OF TRANSPORTATION**

<b>MAINTENANCE OF TRAFFIC - STAGE 3 ILLINOIS ROUTE 59</b>			
SCALE: AS SHOWN	SHEET NO. 128 OF 195 SHEETS	STA. 3900+00 TO STA. 3914+00	

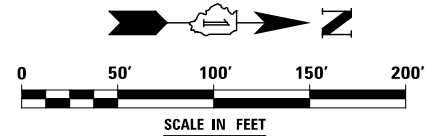
F.A.P. RTE.	SECTION	COUNTY	TOTAL SHEETS	SHEET NO.
338	(112 & 113) WRS-7	DUPAGE	1156	222
CONTRACT NO. 60R30				
ILLINOIS FED. AID PROJECT				



MAINTAIN ACCESS DURING CONSTRUCTION,  
TEMPORARY ACCESS (COMMERCIAL ENTRANCE)

TYPE II BARRICADES OR DRUMS  
WITH STEADY BURNING LIGHTS  
SPACED AT 50' C-C, SPACE AT  
25' C-C ALONG CORNER RADII,  
TYP.

MAINTAIN ACCESS DURING CONSTRUCTION,  
TEMPORARY ACCESS (COMMERCIAL ENTRANCE)



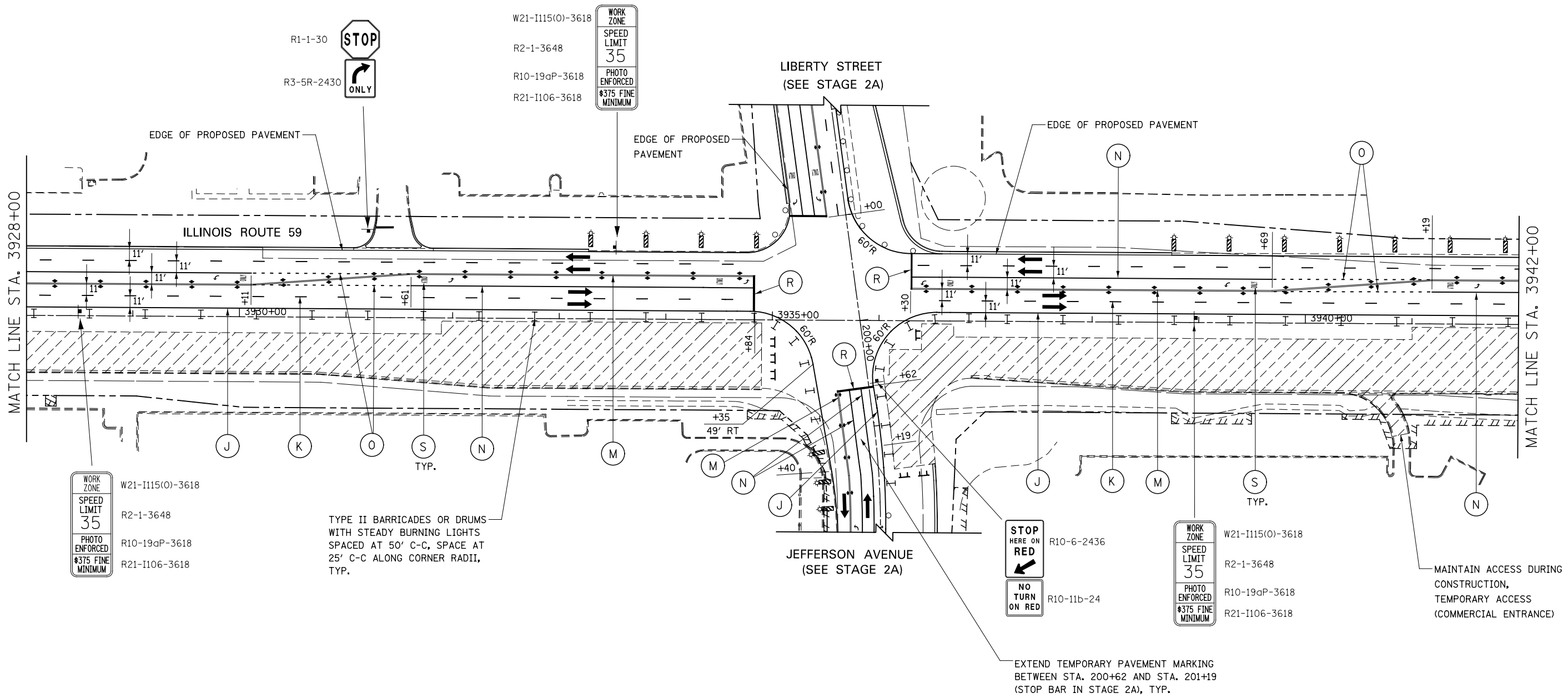
DESIGNED	PJO	REVISED	-
DRAWN	KES	REVISED	-
CHECKED	JCM	REVISED	-
DATE	12/14/2012	REVISED	-

**STATE OF ILLINOIS  
DEPARTMENT OF TRANSPORTATION**

**MAINTENANCE OF TRAFFIC - STAGE 3  
ILLINOIS ROUTE 59**

SCALE: AS SHOWN SHEET NO. 129 OF 195 SHEETS STA. 3914+00 TO STA. 3928+00

F.A.P. RTE.	SECTION	COUNTY	TOTAL SHEETS	SHEET NO.
338	(112 & 113) WRS-7	DUPAGE	1156	223
CONTRACT NO. 60R30			ILLINOIS FED. AID PROJECT	



WORK ZONE  
SPEED LIMIT 35  
PHOTO ENFORCED  
#375 FINE MINIMUM

W21-I115(O)-3618  
R2-1-3648  
R10-19aP-3618  
R21-I106-3618

TYPE II BARRICADES OR DRUMS WITH STEADY BURNING LIGHTS SPACED AT 50' C-C, SPACE AT 25' C-C ALONG CORNER RADII, TYP.

STOP HERE ON RED  
NO TURN ON RED

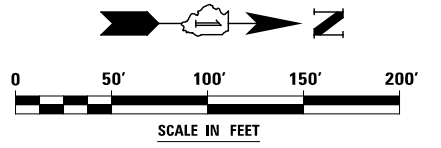
R10-6-2436  
R10-11b-24

WORK ZONE  
SPEED LIMIT 35  
PHOTO ENFORCED  
#375 FINE MINIMUM

W21-I115(O)-3618  
R2-1-3648  
R10-19aP-3618  
R21-I106-3618

MAINTAIN ACCESS DURING CONSTRUCTION, TEMPORARY ACCESS (COMMERCIAL ENTRANCE)

EXTEND TEMPORARY PAVEMENT MARKING BETWEEN STA. 200+62 AND STA. 201+19 (STOP BAR IN STAGE 2A), TYP.



DESIGNED	PJO	REVISED	-
DRAWN	KES	REVISED	-
CHECKED	JCM	REVISED	-
DATE	12/14/2012	REVISED	-

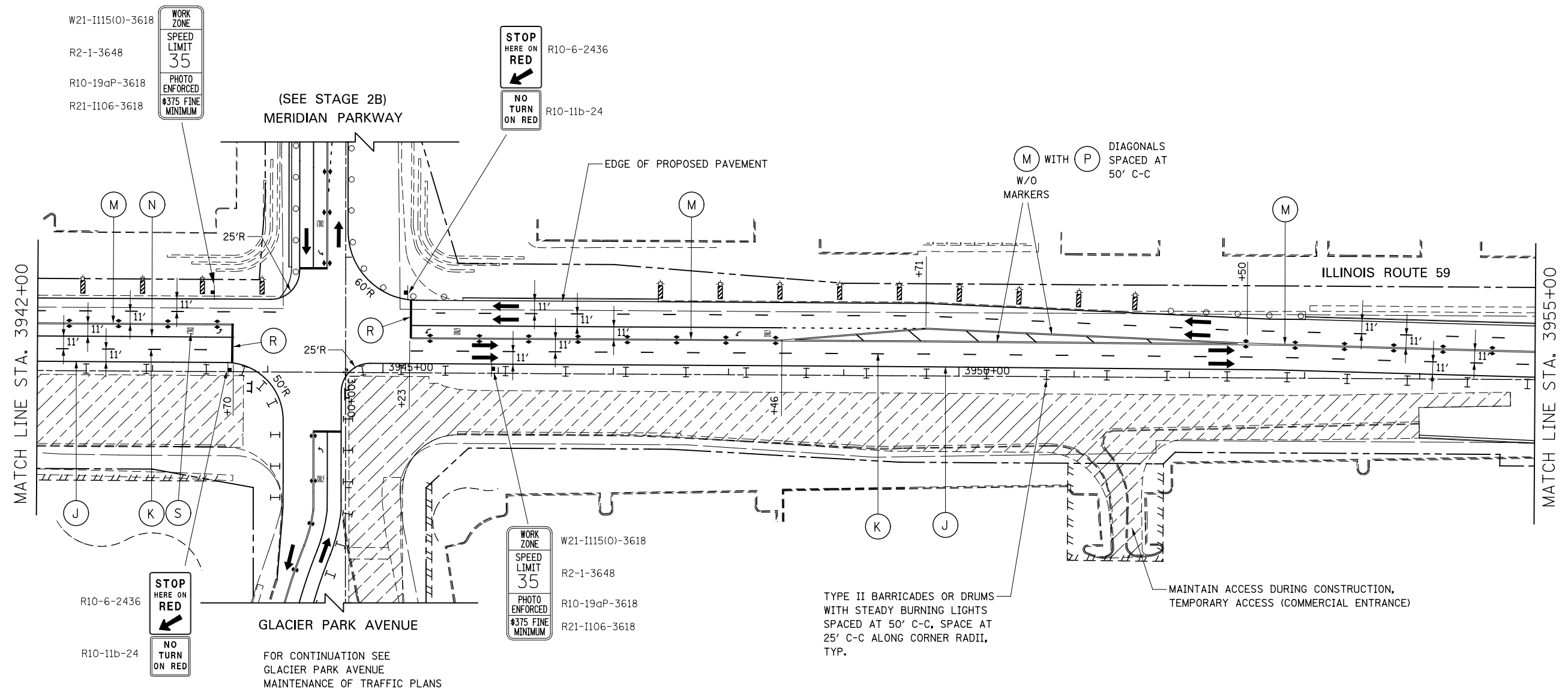
**STATE OF ILLINOIS  
DEPARTMENT OF TRANSPORTATION**

**MAINTENANCE OF TRAFFIC - STAGE 3  
ILLINOIS ROUTE 59**

SCALE: AS SHOWN | SHEET NO. 130 OF 195 SHEETS | STA. 3928+00 TO STA. 3942+00

F.A.P. RTE.	SECTION	COUNTY	TOTAL SHEETS	SHEET NO.
338	(112 & 113) WRS-7	DUPAGE	1156	224
CONTRACT NO. 60R30				
ILLINOIS FED. AID PROJECT				





MATCH LINE STA. 3942+00

MATCH LINE STA. 3955+00

WORK ZONE  
SPEED LIMIT  
35  
PHOTO ENFORCED  
\$375 FINE  
MINIMUM

STOP  
HERE ON  
RED  
NO  
TURN  
ON RED

WORK ZONE  
SPEED LIMIT  
35  
PHOTO ENFORCED  
\$375 FINE  
MINIMUM

STOP  
HERE ON  
RED  
NO  
TURN  
ON RED

(SEE STAGE 2B)  
MERIDIAN PARKWAY

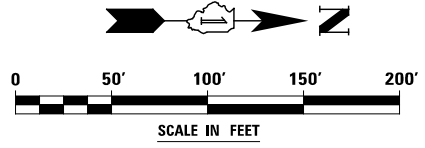
GLACIER PARK AVENUE

ILLINOIS ROUTE 59

FOR CONTINUATION SEE  
GLACIER PARK AVENUE  
MAINTENANCE OF TRAFFIC PLANS

TYPE II BARRICADES OR DRUMS  
WITH STEADY BURNING LIGHTS  
SPACED AT 50' C-C, SPACE AT  
25' C-C ALONG CORNER RADII,  
TYP.

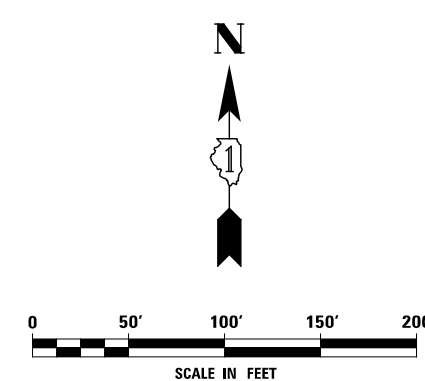
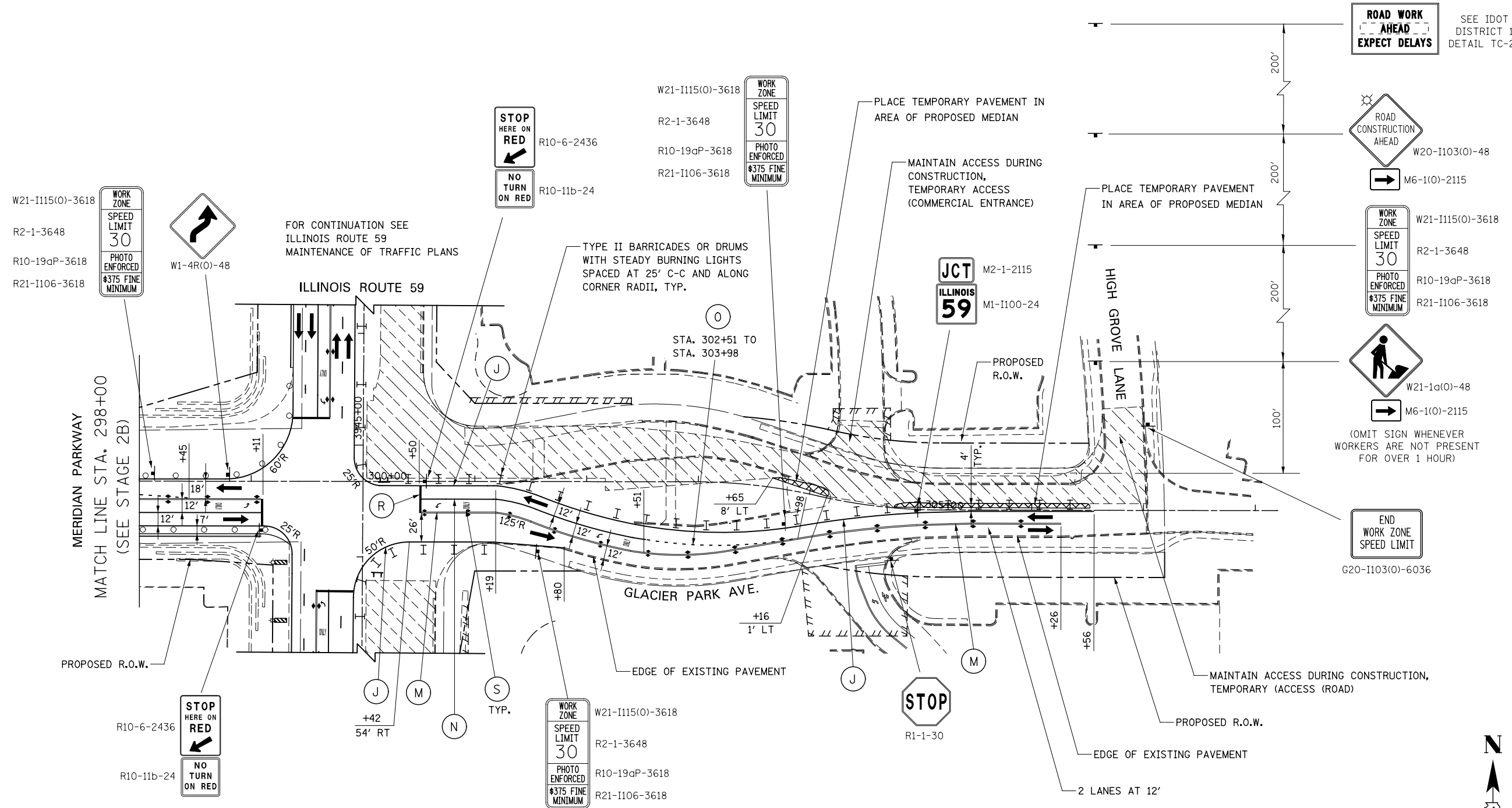
MAINTAIN ACCESS DURING CONSTRUCTION,  
TEMPORARY ACCESS (COMMERCIAL ENTRANCE)



DESIGNED	PJO	REVISED	-	<b>STATE OF ILLINOIS DEPARTMENT OF TRANSPORTATION</b>	<b>MAINTENANCE OF TRAFFIC - STAGE 3 ILLINOIS ROUTE 59</b>	F.A.P. RTE.	SECTION	COUNTY	TOTAL SHEETS	SHEET NO.	
DRAWN	KES	REVISED	-			338	(112 & 113) WRS-7	DUPAGE	1156	225	
CHECKED	JCM	REVISED	-			CONTRACT NO. 60R30					
DATE	12/14/2012	REVISED	-			ILLINOIS FED. AID PROJECT					

SCALE: AS SHOWN SHEET NO. 131 OF 195 SHEETS STA. 3942+00 TO STA. 3955+00

ADVANCE SIGNING FOR GLACIER PARK AVENUE / HIGH GROVE LANE  
 (SPACING MAY VARY DUE TO FIELD CONDITIONS)

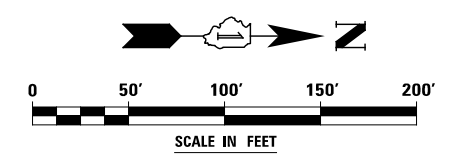
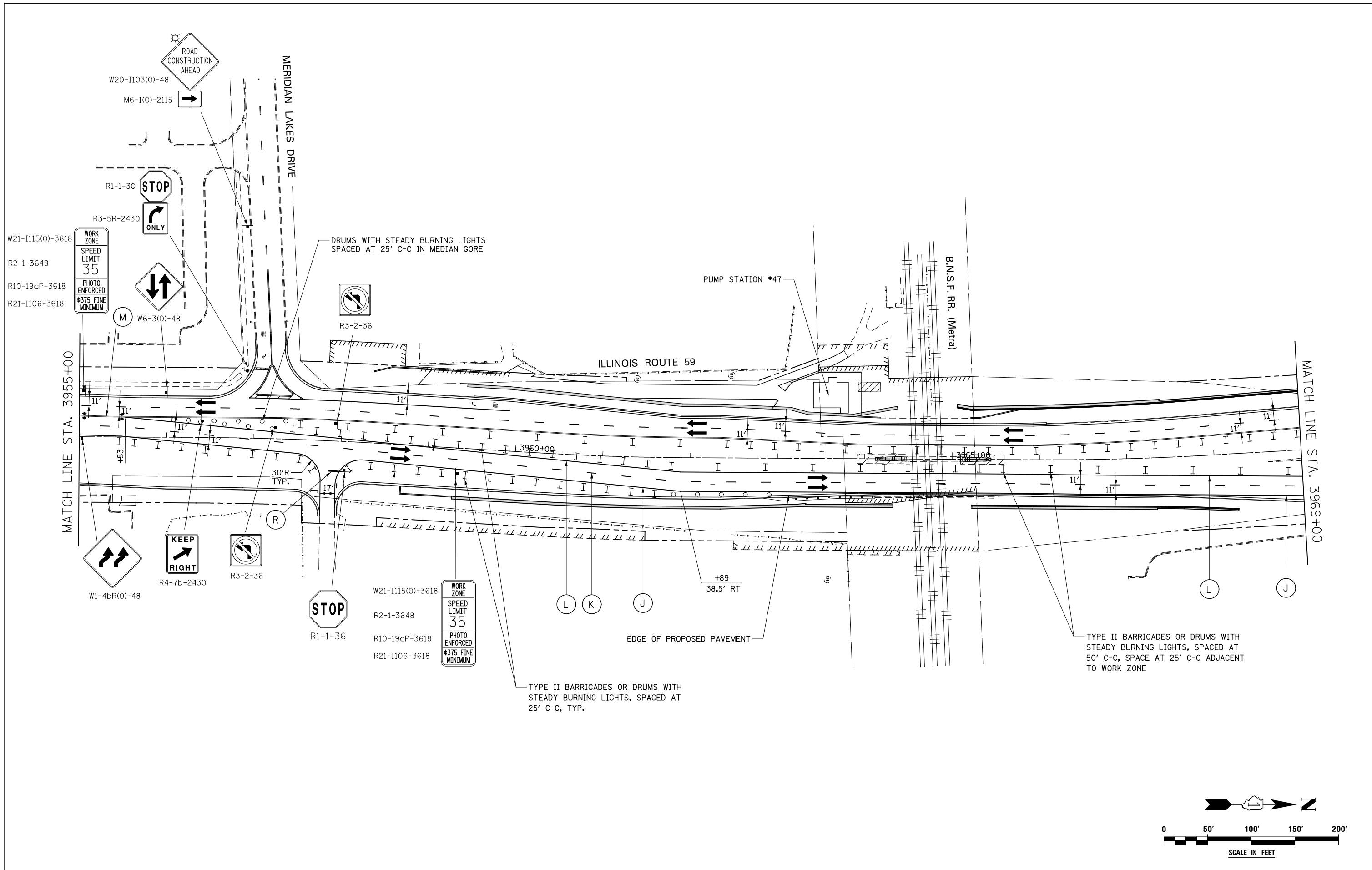


DESIGNED	PJO	REVISED	-
DRAWN	KES	REVISED	-
CHECKED	JCM	REVISED	-
DATE	12/14/2012	REVISED	-

STATE OF ILLINOIS  
 DEPARTMENT OF TRANSPORTATION

MAINTENANCE OF TRAFFIC - STAGE 3  
 GLACIER PARK AVENUE  
 SCALE: AS SHOWN SHEET NO. 134 OF 195 SHEETS STA. 298+00 TO STA. 308+00

F.A.P. RTE.	SECTION	COUNTY	TOTAL SHEETS	SHEET NO.
338	(112 & 113) WRS-7	DUPAGE	1156	226
				CONTRACT NO. 60R30
ILLINOIS FED. AID PROJECT				



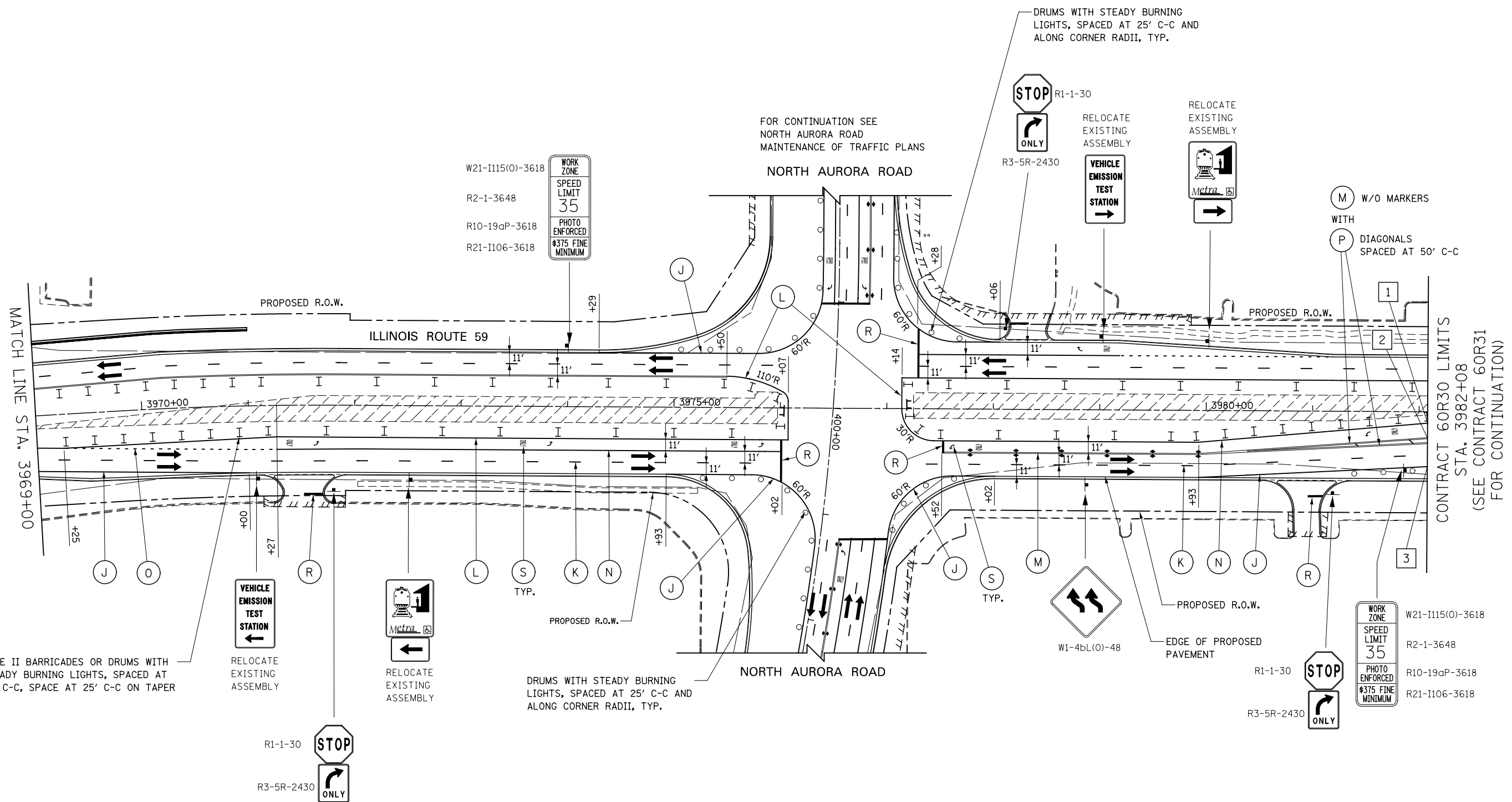
DESIGNED	PJO	REVISED	-
DRAWN	KES	REVISED	-
CHECKED	JCM	REVISED	-
DATE	12/14/2012	REVISED	-

**STATE OF ILLINOIS  
DEPARTMENT OF TRANSPORTATION**

**MAINTENANCE OF TRAFFIC - STAGE 3  
ILLINOIS ROUTE 59**

SCALE: AS SHOWN    SHEET NO. 132 OF 195 SHEETS    STA. 3955+00 TO STA. 3969+00

F.A.P. RTE.	SECTION	COUNTY	TOTAL SHEETS	SHEET NO.
338	(112 & 113) WRS-7	DUPAGE	1156	227
CONTRACT NO. 60R30				
ILLINOIS FED. AID PROJECT				



W21-I115(O)-3618  
 R2-1-3648  
 R10-19aP-3618  
 R21-I106-3618

WORK ZONE  
 SPEED LIMIT  
 35  
 PHOTO ENFORCED  
 \$375 FINE MINIMUM

FOR CONTINUATION SEE  
 NORTH AURORA ROAD  
 MAINTENANCE OF TRAFFIC PLANS

NORTH AURORA ROAD

DRUMS WITH STEADY BURNING LIGHTS, SPACED AT 25' C-C AND ALONG CORNER RADII, TYP.

STOP R1-1-30  
 ONLY R3-5R-2430

RELOCATE EXISTING ASSEMBLY

RELOCATE EXISTING ASSEMBLY

M W/O MARKERS  
 WITH P DIAGONALS SPACED AT 50' C-C

TYPE II BARRICADES OR DRUMS WITH STEADY BURNING LIGHTS, SPACED AT 50' C-C, SPACE AT 25' C-C ON TAPER

VEHICLE EMISSION TEST STATION

RELOCATE EXISTING ASSEMBLY

RELOCATE EXISTING ASSEMBLY

DRUMS WITH STEADY BURNING LIGHTS, SPACED AT 25' C-C AND ALONG CORNER RADII, TYP.

W1-4bL(O)-48

EDGE OF PROPOSED PAVEMENT

R1-1-30 STOP  
 R3-5R-2430 ONLY

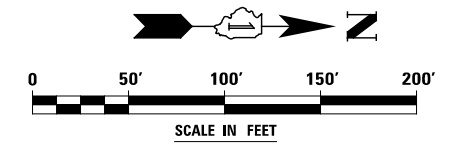
W21-I115(O)-3618  
 R2-1-3648  
 R10-19aP-3618  
 R21-I106-3618

PAVEMENT MARKING DATA

	STATION	OFFSET
1	3982+08	10.6' RT
2	3982+08	24.8' RT
3	3982+08	51.6' RT

NOTES

- ADVANCE SIGN LOCATIONS SHALL BE COORDINATED WITH CONTRACT 60R31. "ROAD CONSTRUCTION AHEAD" SIGN SHALL BE PLACED WHEN WARRANTED BY WORK ZONE CONDITIONS OR AS DIRECTED BY THE ENGINEER.



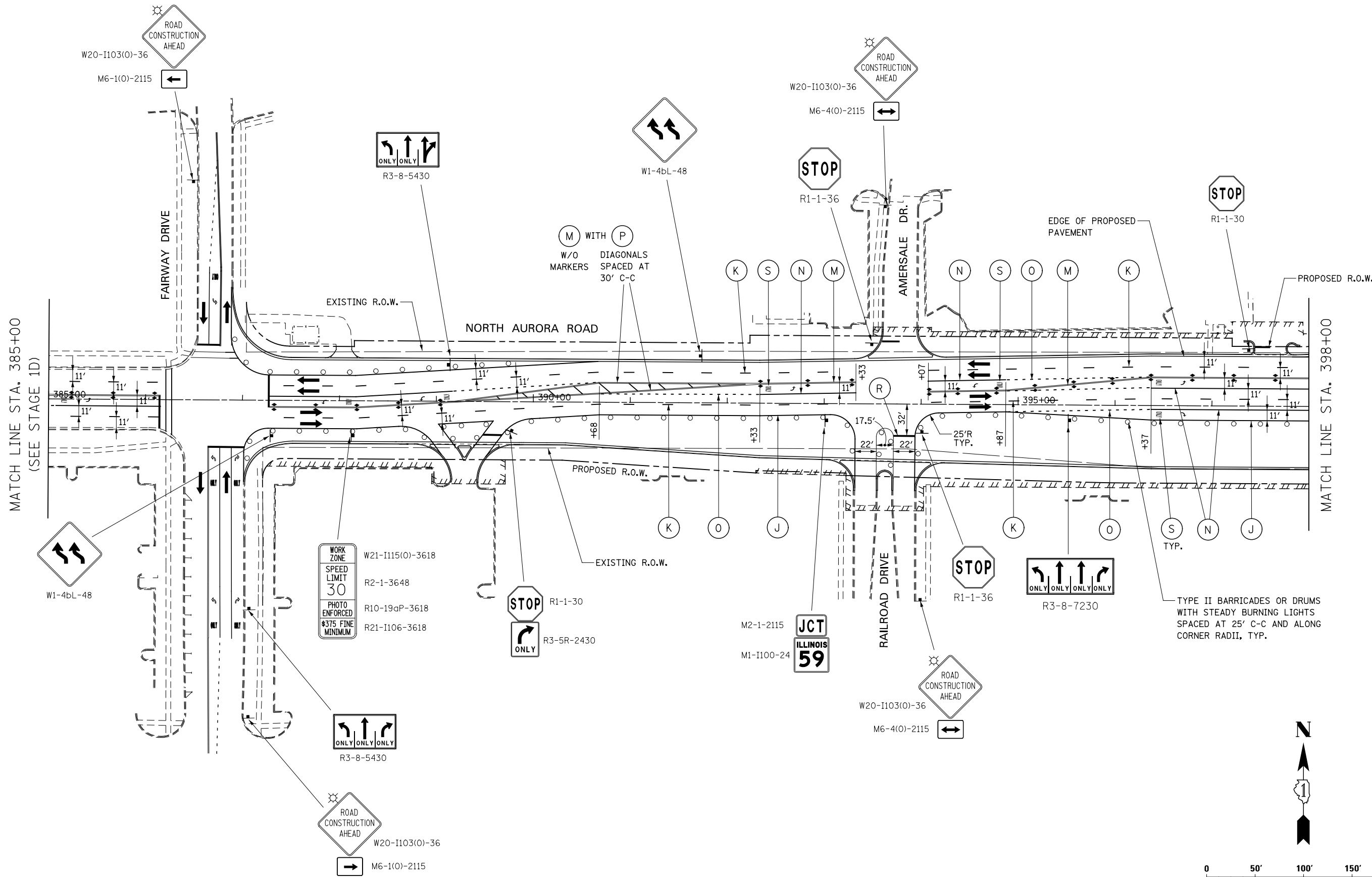
DESIGNED	PJO	REVISED	-
DRAWN	KES	REVISED	-
CHECKED	JCM	REVISED	-
DATE	12/14/2012	REVISED	-

STATE OF ILLINOIS  
 DEPARTMENT OF TRANSPORTATION

MAINTENANCE OF TRAFFIC - STAGE 3  
 ILLINOIS ROUTE 59

SCALE: AS SHOWN SHEET NO. 133 OF 195 SHEETS STA. 3969+00 TO STA. 3982+08

F.A.P. RTE.	SECTION	COUNTY	TOTAL SHEETS	SHEET NO.
338	(112 & 113) WRS-7	DUPAGE	1156	228
CONTRACT NO. 60R30				
ILLINOIS FED. AID PROJECT				

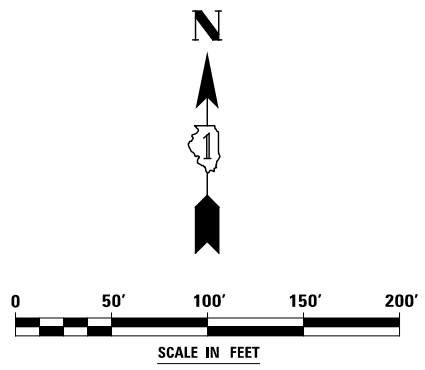


MATCH LINE STA. 385+00  
(SEE STAGE 1D)

MATCH LINE STA. 398+00

(M) WITH (P)  
W/O DIAGONALS  
MARKERS SPACED AT  
30' C-C

TYPE II BARRICADES OR DRUMS  
WITH STEADY BURNING LIGHTS  
SPACED AT 25' C-C AND ALONG  
CORNER RADII, TYP.



DESIGNED	PJO	REVISED	-
DRAWN	KES	REVISED	-
CHECKED	JCM	REVISED	-
DATE	12/14/2012	REVISED	-

**STATE OF ILLINOIS  
DEPARTMENT OF TRANSPORTATION**

**MAINTENANCE OF TRAFFIC - STAGE 3  
NORTH AURORA ROAD**

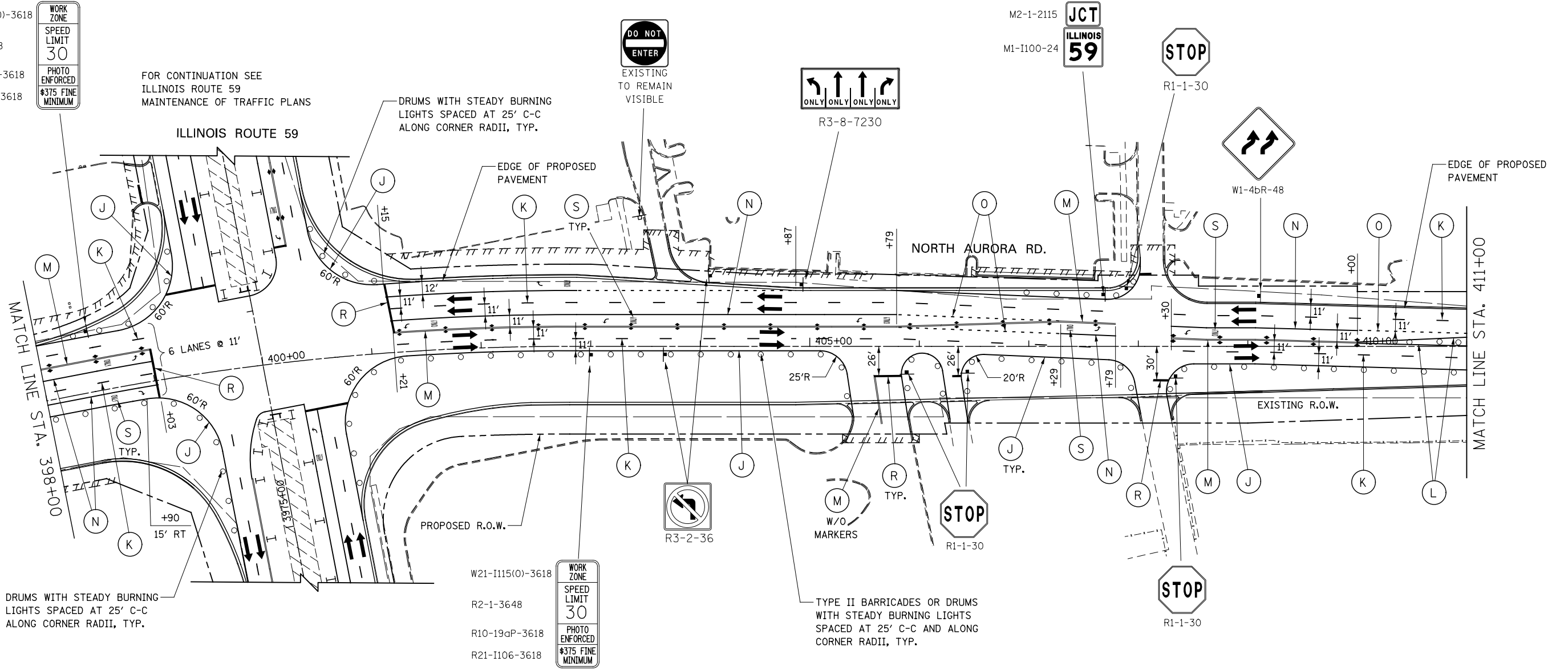
SCALE: AS SHOWN SHEET NO. 135 OF 195 SHEETS STA. 385+00 TO STA. 398+00

F.A.P. RTE.	SECTION	COUNTY	TOTAL SHEETS	SHEET NO.
338	(112 & 113) WRS-7	DUPAGE	1156	229
CONTRACT NO. 60R30				
ILLINOIS FED. AID PROJECT				

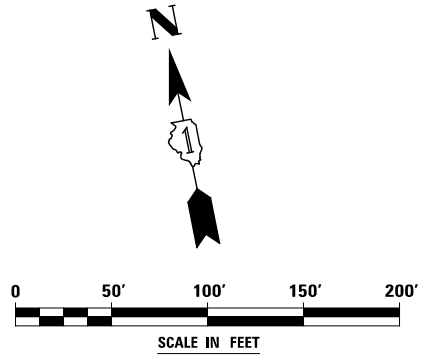
W21-I115(O)-3618  
 R2-1-3648  
 R10-19aP-3618  
 R21-I106-3618



FOR CONTINUATION SEE  
 ILLINOIS ROUTE 59  
 MAINTENANCE OF TRAFFIC PLANS



W21-I115(O)-3618  
 R2-1-3648  
 R10-19aP-3618  
 R21-I106-3618

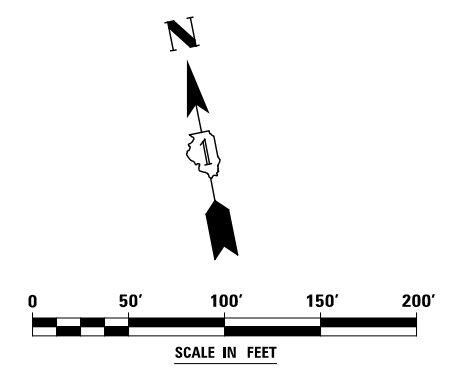
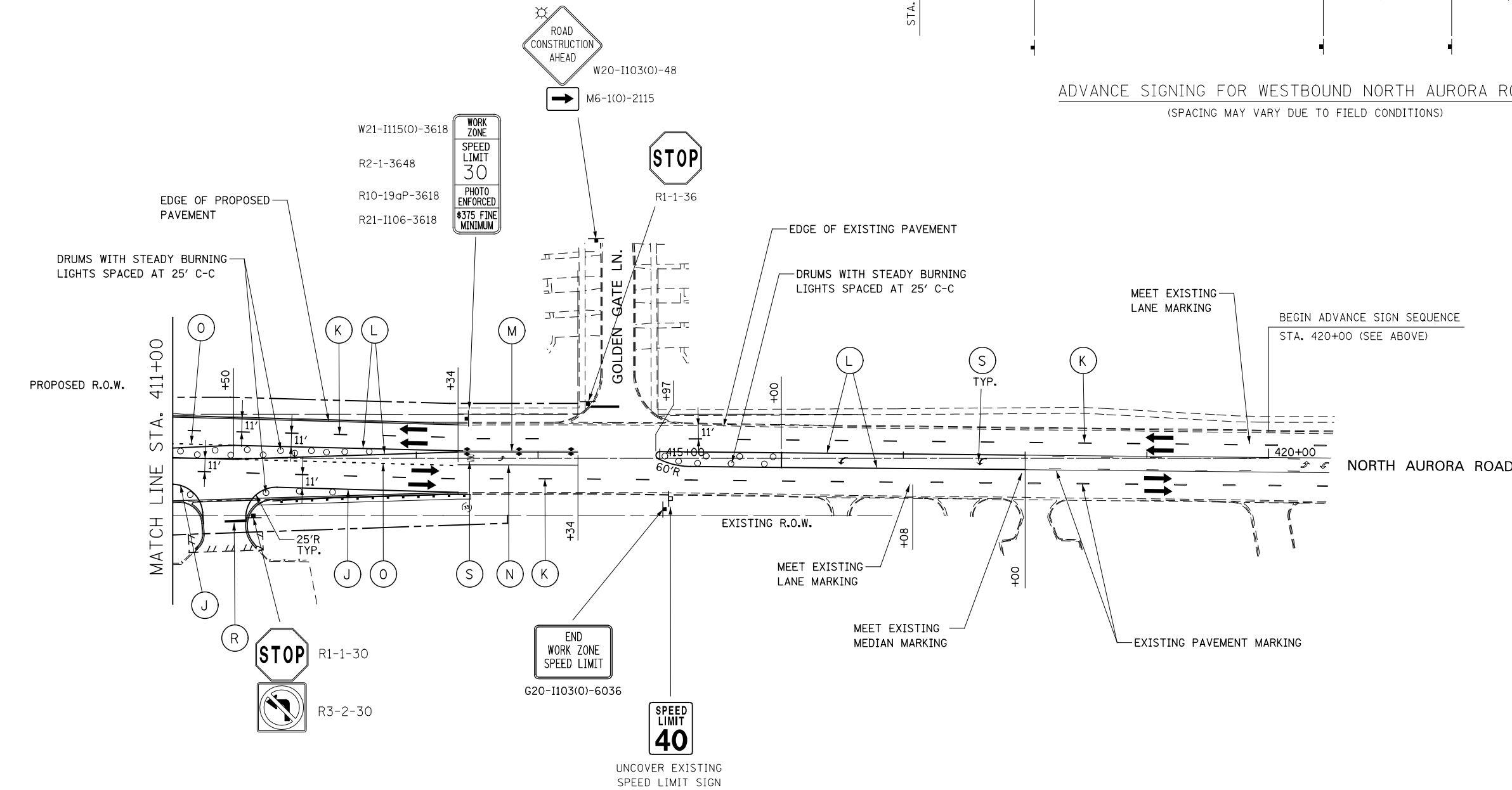
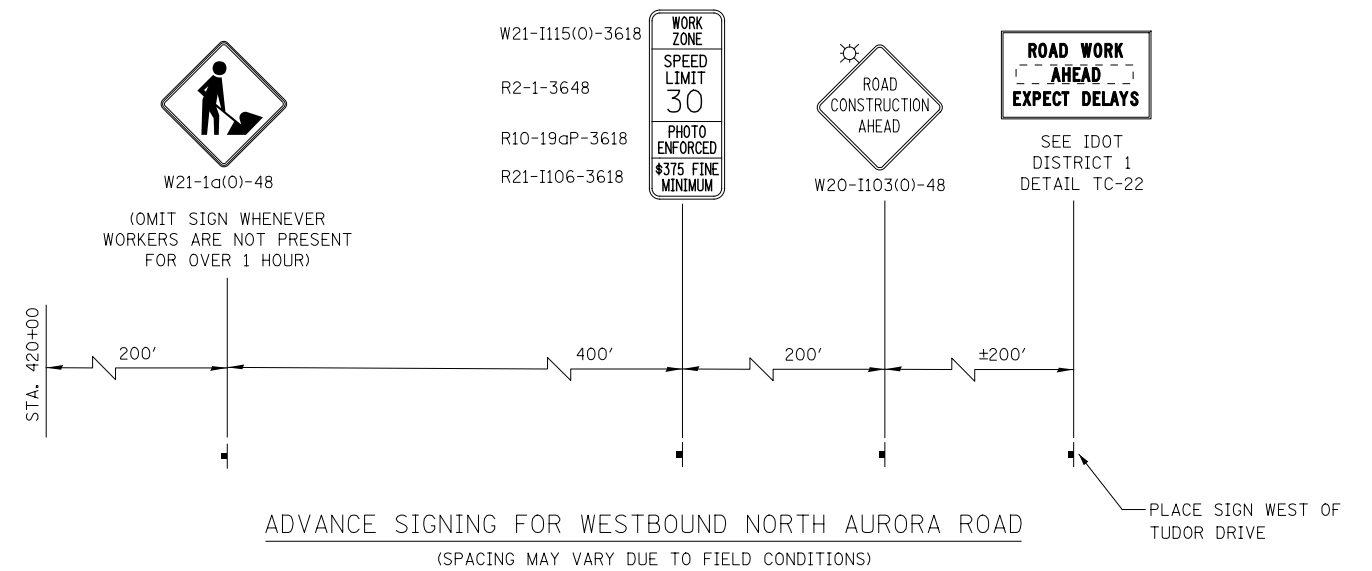


DESIGNED	PJO	REVISED	-
DRAWN	KES	REVISED	-
CHECKED	JCM	REVISED	-
DATE	12/14/2012	REVISED	-

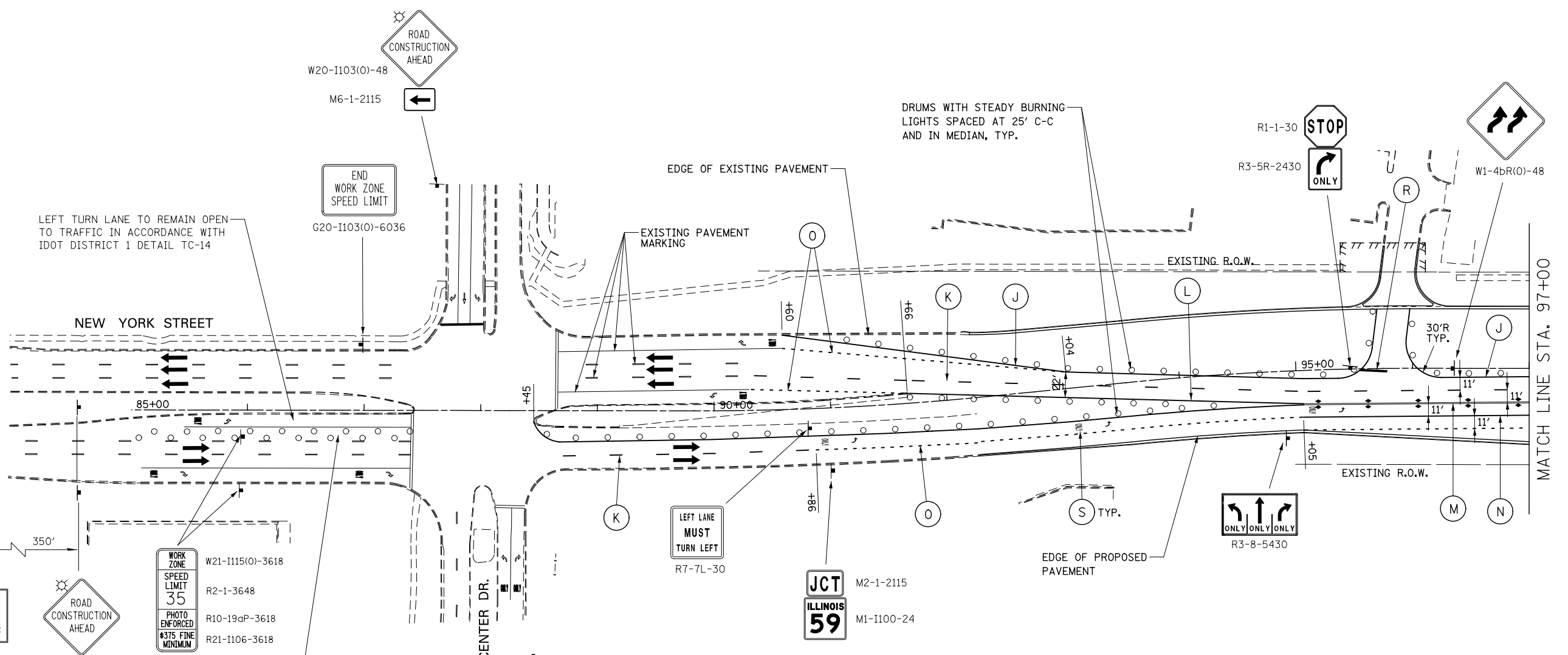
STATE OF ILLINOIS  
 DEPARTMENT OF TRANSPORTATION

MAINTENANCE OF TRAFFIC - STAGE 3			
NORTH AURORA ROAD			
SCALE: AS SHOWN	SHEET NO. 136 OF 195 SHEETS	STA. 398+00	TO STA. 411+00

F.A.P. RTE.	SECTION	COUNTY	TOTAL SHEETS	SHEET NO.
338	(112 & 113) WRS-7	DUPAGE	1156	230
CONTRACT NO. 60R30				
ILLINOIS FED. AID PROJECT				



DESIGNED	PJO	REVISED	-	<b>STATE OF ILLINOIS DEPARTMENT OF TRANSPORTATION</b>	<b>MAINTENANCE OF TRAFFIC – STAGE 3 NORTH AURORA ROAD</b>	F.A.P. RTE.	SECTION	COUNTY	TOTAL SHEETS	SHEET NO.	
DRAWN	KES	REVISED	-			338	(112 & 113) WRS-7	DUPAGE	1156	231	
CHECKED	JCM	REVISED	-			CONTRACT NO. 60R30					
DATE	12/14/2012	REVISED	-			ILLINOIS FED. AID PROJECT					
				SCALE: AS SHOWN		SHEET NO. 137 OF 195 SHEETS		STA. 411+00		TO STA. 420+00	



LEFT TURN LANE TO REMAIN OPEN TO TRAFFIC IN ACCORDANCE WITH IDOT DISTRICT 1 DETAIL TC-14

NEW YORK STREET

EDGE OF EXISTING PAVEMENT

EXISTING PAVEMENT MARKING

EXISTING R.O.W.

EXISTING R.O.W.

EDGE OF PROPOSED PAVEMENT

MATCH LINE STA. 97+00

**ADVANCE SIGNING FOR NEW YORK STREET**

(SPACING MAY VARY DUE TO FIELD CONDITIONS)  
TWO SIGNS REQUIRED AT EACH LOCATION;  
ONE SIGN REQUIRED BEHIND RIGHT CURB AND  
ONE SIGN IN THE MEDIAN

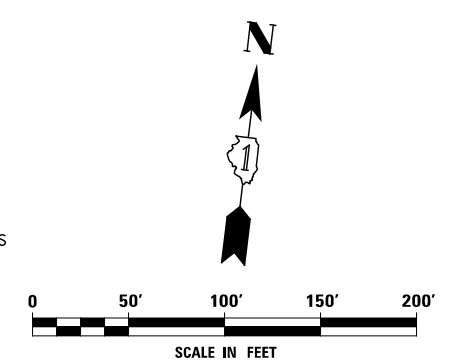
LEFT THROUGH LANE SHALL REMAIN CLOSED, THIS STAGE,  
IN ACCORDANCE WITH IDOT STANDARD 701601.  
RELOCATE ADVANCE SIGNING ACCORDINGLY OR AS  
OTHERWISE DIRECTED BY THE ENGINEER.

**LEGEND**

- CONSTRUCTION WORK ZONE
- TEMPORARY PAVEMENT PLACED IN THIS STAGE
- DIRECTION OF TRAFFIC
- TYPE II BARRICADE OR DRUM WITH STEADY BURNING LIGHT
- CHANNELIZATION DRUM WITH STEADY BURNING LIGHT
- TEMPORARY CONCRETE BARRIER
- VERTICAL PANEL WITH STEADY BURNING LIGHT
- SIGN
- TYPE III BARRICADE LOCATION
- FLASHING YELLOW LIGHT

**MOT PAVEMENT MARKING LEGEND**

- (A) TEMPORARY PAVEMENT MARKING - LINE 4", SOLID WHITE
- (B) TEMPORARY PAVEMENT MARKING - LINE 4", WHITE SKIP-DASH (10' LINE - 30' SPACE)
- (C) TEMPORARY PAVEMENT MARKING - LINE 4", SOLID YELLOW
- (D) TEMPORARY PAVEMENT MARKING - LINE 4", DOUBLE YELLOW SPACED AT 11" C-C WITH TEMPORARY RAISED REFLECTIVE PAVEMENT MARKERS SPACED 40' C-C (BI-DIRECTIONAL AMBER)
- (E) TEMPORARY PAVEMENT MARKING - LINE 6", SOLID WHITE
- (F) TEMPORARY PAVEMENT MARKING - LINE 6", WHITE DOTTED (2' LINE - 6' SPACE) (UNLESS OTHERWISE NOTED)
- (G) TEMPORARY PAVEMENT MARKING - LINE 12", SOLID YELLOW
- (H) TEMPORARY PAVEMENT MARKING - LINE 24", SOLID WHITE
- (I) TEMPORARY PAVEMENT MARKING, LETTERS & SYMBOLS
- (J) WET REFLECTIVE TEMPORARY TAPE, TYPE III, 4", SOLID WHITE
- (K) WET REFLECTIVE TEMPORARY TAPE, TYPE III, 4", WHITE SKIP-DASH (10' LINE - 30' SPACE)
- (L) WET REFLECTIVE TEMPORARY TAPE, TYPE III, 4", SOLID YELLOW
- (M) WET REFLECTIVE TEMPORARY TAPE, TYPE III, 4", DOUBLE YELLOW SPACED AT 11" C-C WITH TEMPORARY RAISED REFLECTIVE PAVEMENT MARKERS SPACED 40' C-C (BI-DIRECTIONAL AMBER)
- (N) WET REFLECTIVE TEMPORARY TAPE, TYPE III, 6", SOLID WHITE
- (O) WET REFLECTIVE TEMPORARY TAPE, TYPE III, 6", WHITE DOTTED (2' LINE - 6' SPACE) (UNLESS OTHERWISE NOTED)
- (P) WET REFLECTIVE TEMPORARY TAPE, TYPE III, 12", SOLID YELLOW
- (R) WET REFLECTIVE TEMPORARY TAPE, TYPE III, 24", SOLID WHITE
- (S) WET REFLECTIVE TEMPORARY TAPE, TYPE III, LETTERS & SYMBOLS



DESIGNED	PJO	REVISED	-
DRAWN	KES	REVISED	-
CHECKED	JCM	REVISED	-
DATE	12/14/2012	REVISED	-

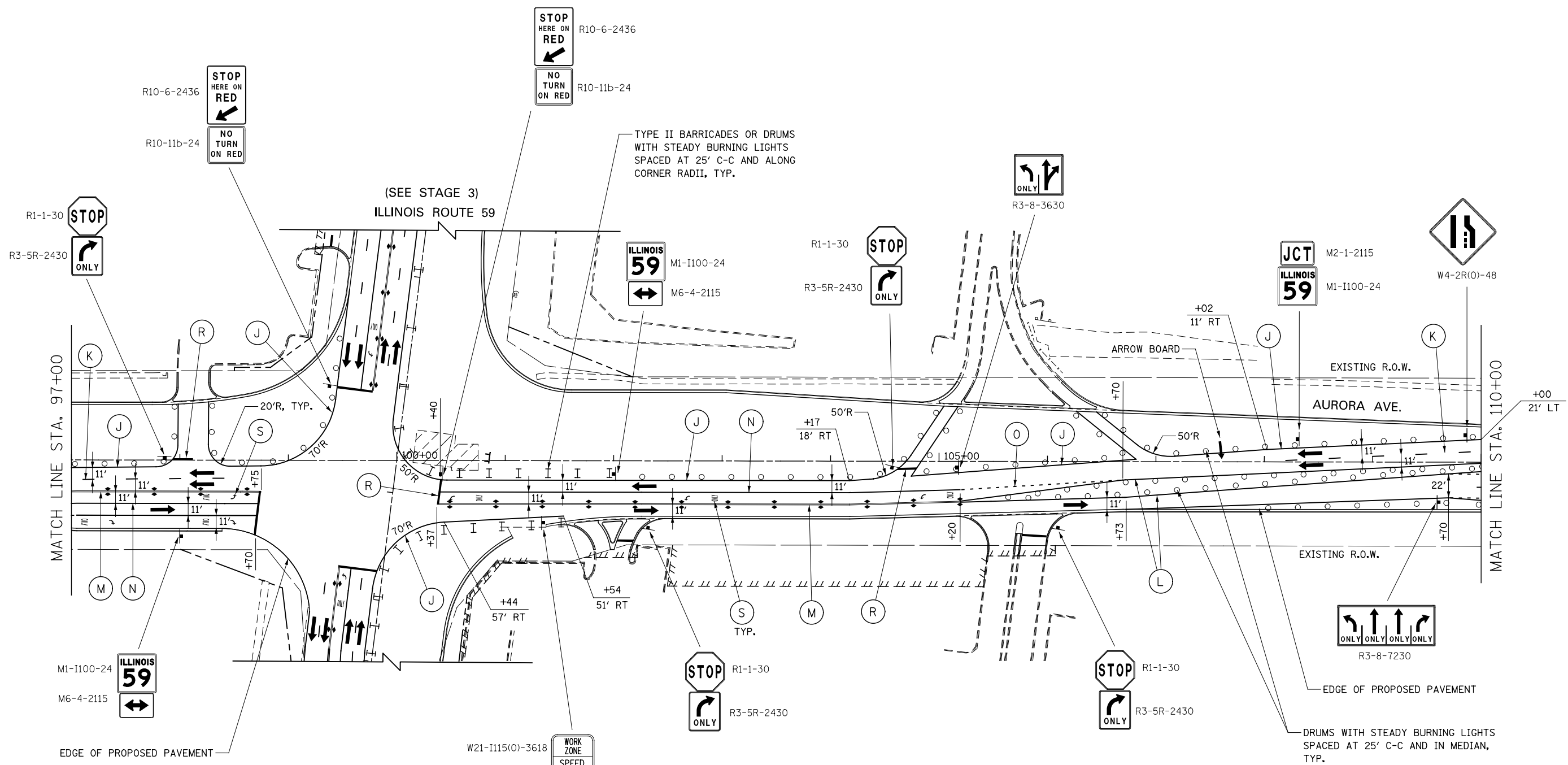
**STATE OF ILLINOIS  
DEPARTMENT OF TRANSPORTATION**

**MAINTENANCE OF TRAFFIC - STAGE 3A  
NEW YORK STREET**

SCALE: AS SHOWN SHEET NO. 138 OF 195 SHEETS STA. 85+00 TO STA. 97+00

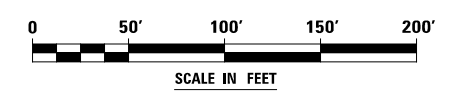
F.A.P. RTE.	SECTION	COUNTY	TOTAL SHEETS	SHEET NO.
338	(112 & 113) WRS-7	DUPAGE	1156	232
CONTRACT NO. 60R30				
ILLINOIS FED. AID PROJECT				





WORK ZONE  
SPEED LIMIT  
35  
PHOTO ENFORCED  
\$375 FINE MINIMUM

ONLY ONLY ONLY ONLY  
R3-8-7230



(SEE STAGE 3)  
ILLINOIS ROUTE 59

MATCH LINE STA. 97+00

MATCH LINE STA. 110+00

AURORA AVE.

EDGE OF PROPOSED PAVEMENT

EDGE OF PROPOSED PAVEMENT

DRUMS WITH STEADY BURNING LIGHTS SPACED AT 25' C-C AND IN MEDIAN, TYP.

TYPE II BARRICADES OR DRUMS WITH STEADY BURNING LIGHTS SPACED AT 25' C-C AND ALONG CORNER RADII, TYP.

R10-6-2436  
STOP HERE ON RED  
R10-11b-24  
NO TURN ON RED

R10-6-2436  
STOP HERE ON RED  
R10-11b-24  
NO TURN ON RED

ILLINOIS 59  
M1-I100-24  
M6-4-2115

R1-1-30  
STOP  
R3-5R-2430  
ONLY

R3-8-3630  
ONLY

JCT ILLINOIS 59  
M2-1-2115  
M1-I100-24

W4-2R(O)-48

M1-I100-24  
ILLINOIS 59  
M6-4-2115

R1-1-30  
STOP  
R3-5R-2430  
ONLY

R1-1-30  
STOP  
R3-5R-2430  
ONLY

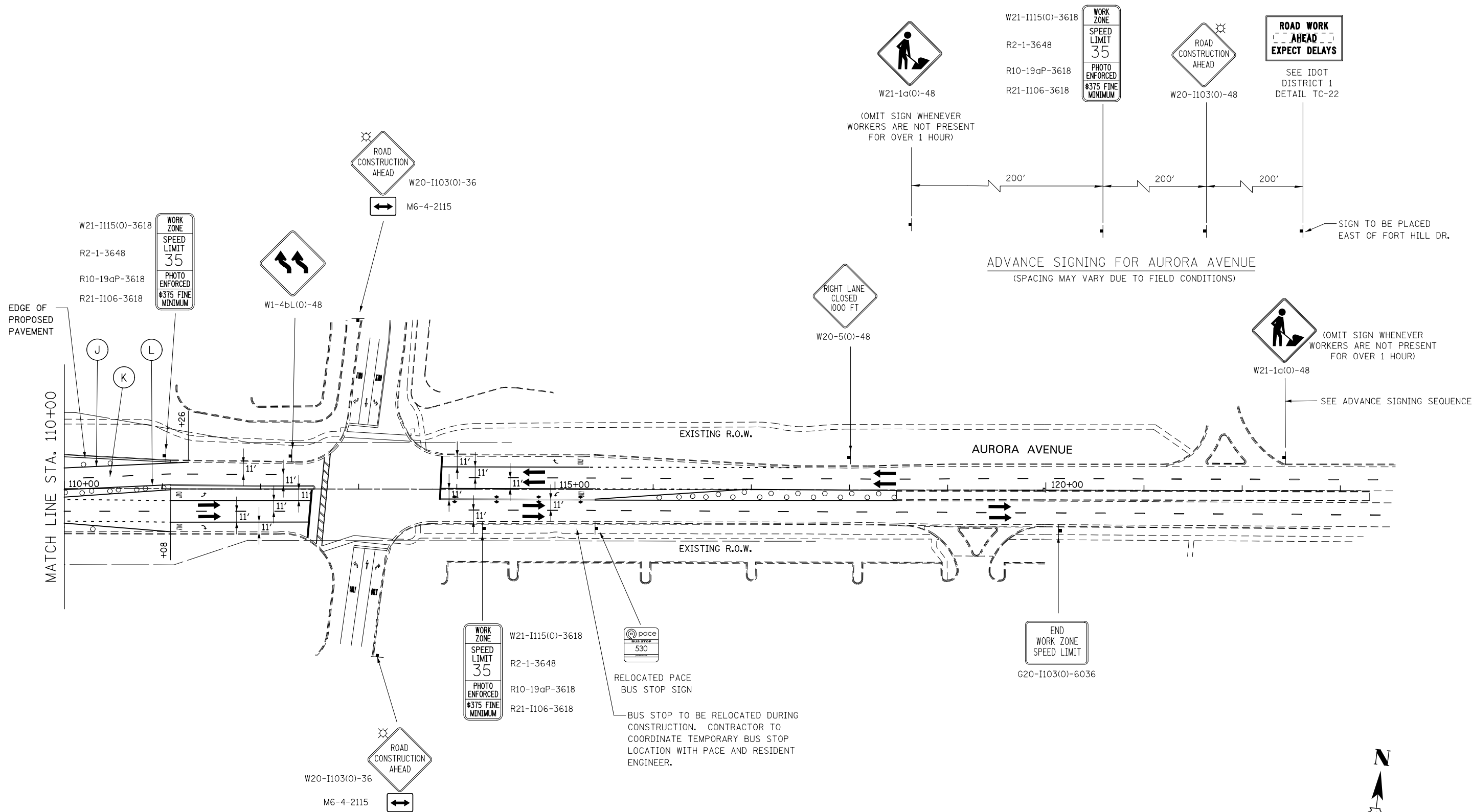
DESIGNED	PJO	REVISED	-
DRAWN	KES	REVISED	-
CHECKED	JCM	REVISED	-
DATE	12/14/2012	REVISED	-

STATE OF ILLINOIS  
DEPARTMENT OF TRANSPORTATION

MAINTENANCE OF TRAFFIC - STAGE 3A  
AURORA AVENUE

SCALE: AS SHOWN SHEET NO. 139 OF 195 SHEETS STA. 97+00 TO STA. 110+00

F.A.P. RTE.	SECTION	COUNTY	TOTAL SHEETS	SHEET NO.
338	(112 & 113) WRS-7	DUPAGE	1156	233
CONTRACT NO. 60R30				
ILLINOIS FED. AID PROJECT				



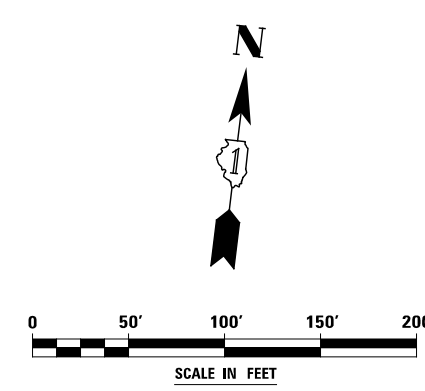
ADVANCE SIGNING FOR AURORA AVENUE  
(SPACING MAY VARY DUE TO FIELD CONDITIONS)

(OMIT SIGN WHENEVER WORKERS ARE NOT PRESENT FOR OVER 1 HOUR)

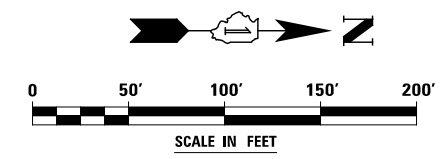
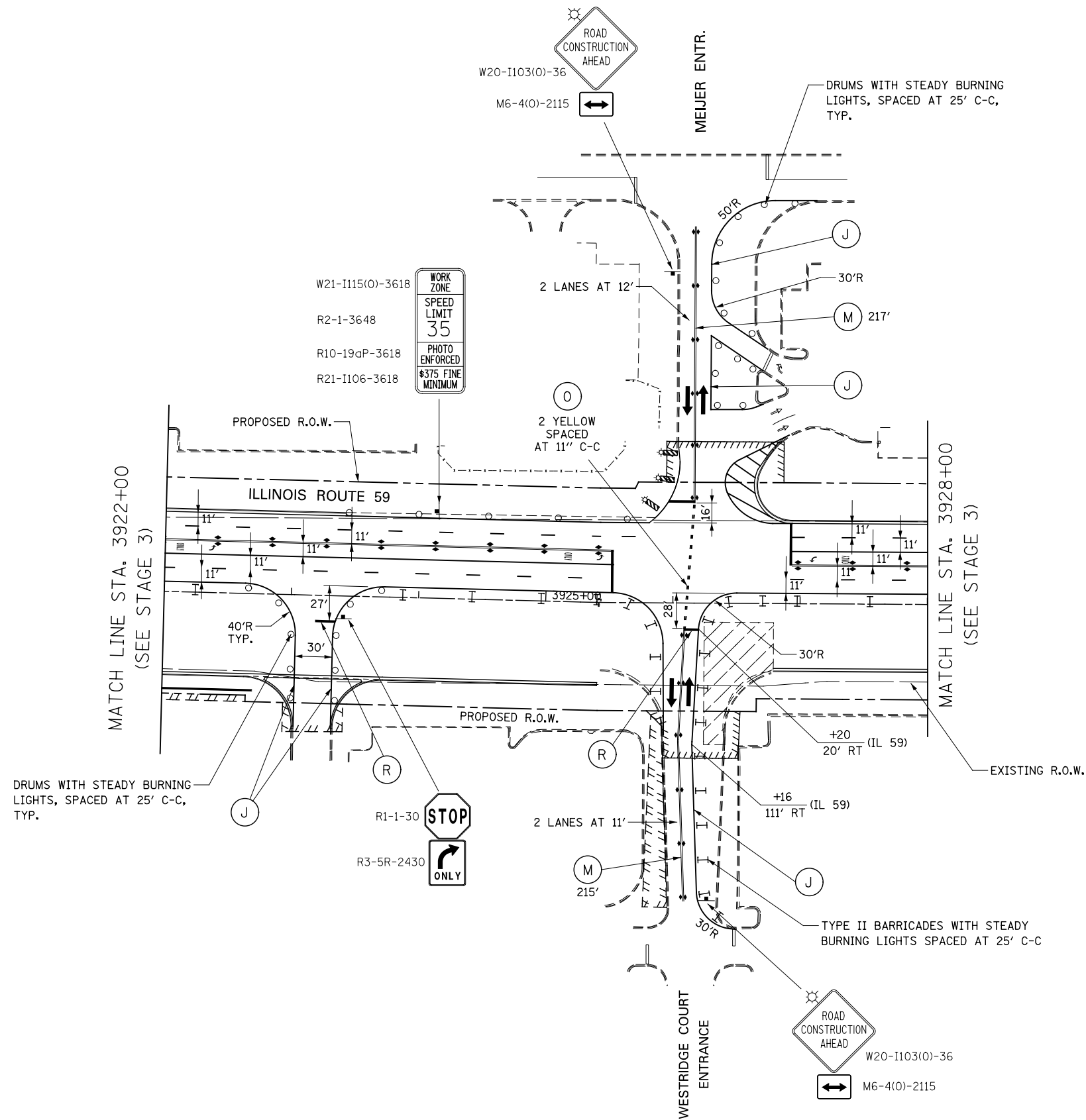
SEE ADVANCE SIGNING SEQUENCE

RELOCATED PACE BUS STOP SIGN

BUS STOP TO BE RELOCATED DURING CONSTRUCTION. CONTRACTOR TO COORDINATE TEMPORARY BUS STOP LOCATION WITH PACE AND RESIDENT ENGINEER.



DESIGNED	PJO	REVISED	-	<b>STATE OF ILLINOIS DEPARTMENT OF TRANSPORTATION</b>	<b>MAINTENANCE OF TRAFFIC - STAGE 3A AURORA AVENUE</b>			F.A.P. RTE.	SECTION	COUNTY	TOTAL SHEETS	SHEET NO.
DRAWN	KES	REVISED	-		SCALE: AS SHOWN	SHEET NO. 140 OF 195 SHEETS	STA. 110+00 TO STA. 123+00	338	(112 & 113) WRS-7	DUPAGE	1156	234
CHECKED	JCM	REVISED	-					CONTRACT NO. 60R30				
DATE	12/14/2012	REVISED	-					ILLINOIS FED. AID PROJECT				



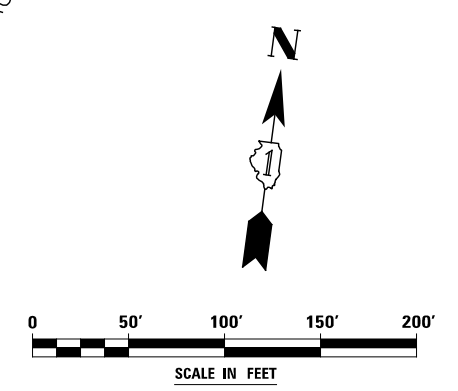
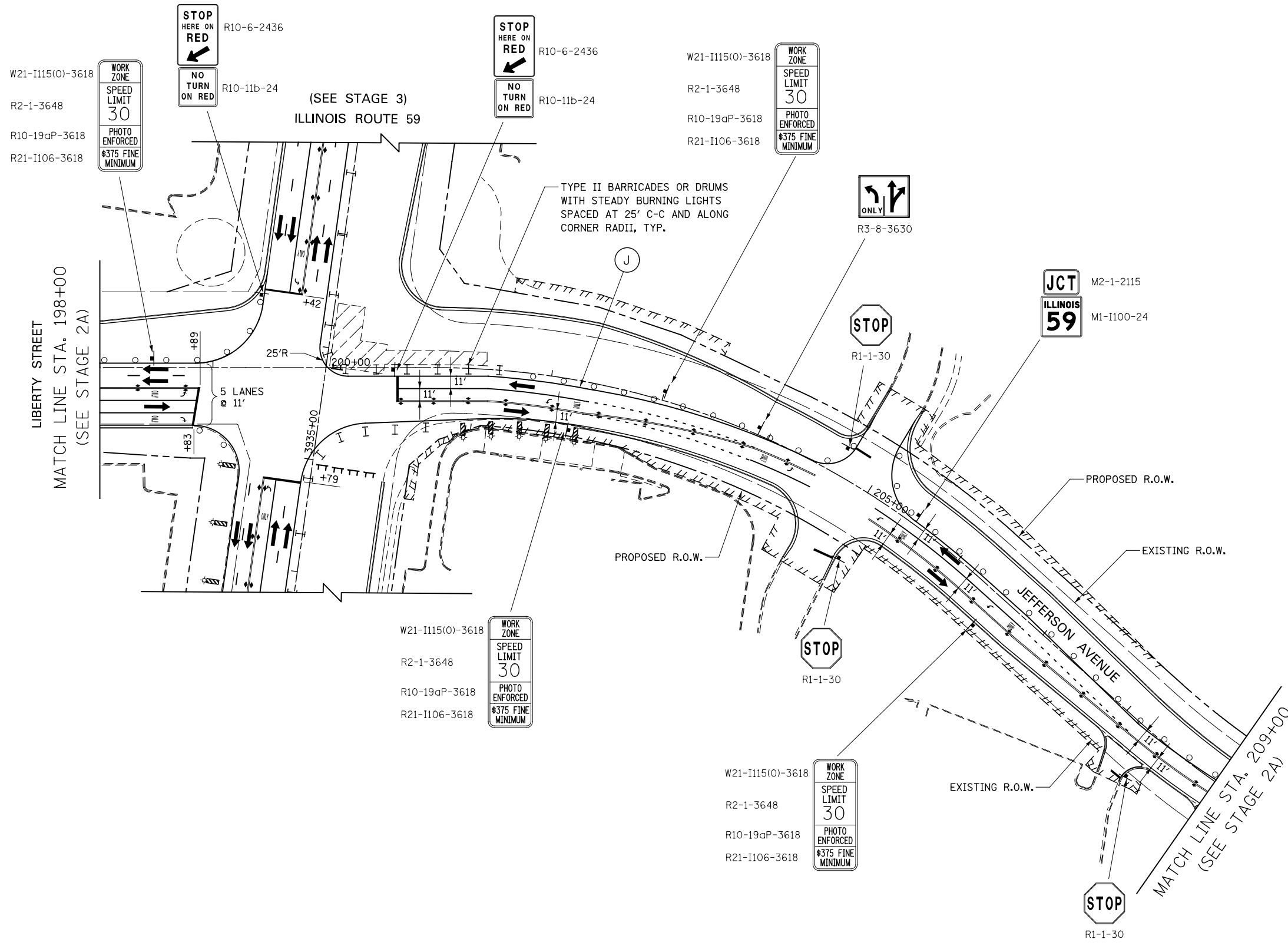
DESIGNED	PJO	REVISED	-
DRAWN	KES	REVISED	-
CHECKED	JCM	REVISED	-
DATE	12/14/2012	REVISED	-

**STATE OF ILLINOIS  
DEPARTMENT OF TRANSPORTATION**

**MAINTENANCE OF TRAFFIC - STAGE 3A  
ILLINOIS ROUTE 59**

SCALE: AS SHOWN SHEET NO. 141 OF 195 SHEETS STA. 3922+00 TO STA. 3928+00

F.A.P. RTE.	SECTION	COUNTY	TOTAL SHEETS	SHEET NO.
338	(112 & 113) WRS-7	DUPAGE	1156	235
				CONTRACT NO. 60R30
ILLINOIS FED. AID PROJECT				



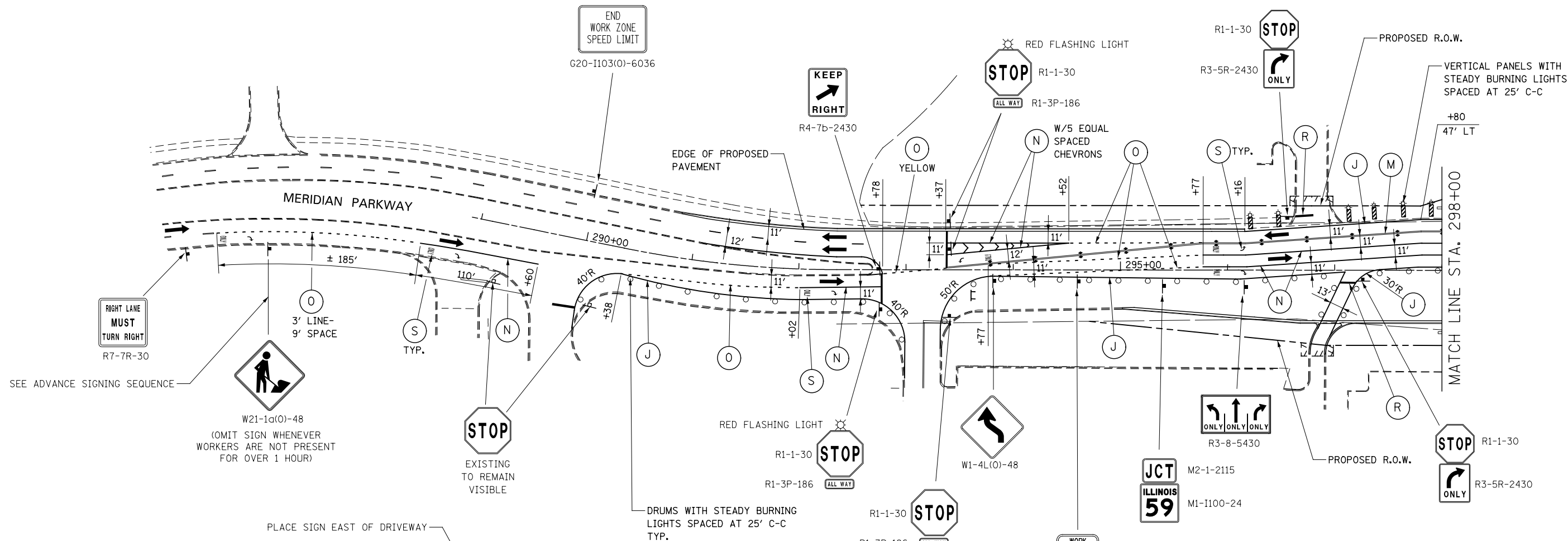
DESIGNED	PJO	REVISED	-
DRAWN	KES	REVISED	-
CHECKED	JCM	REVISED	-
DATE	12/14/2012	REVISED	-

**STATE OF ILLINOIS  
DEPARTMENT OF TRANSPORTATION**

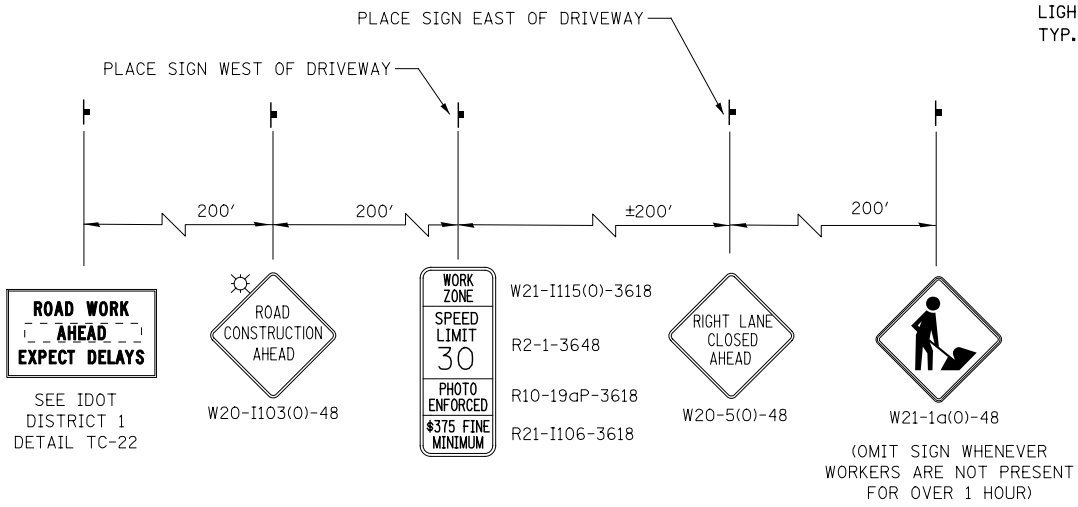
**MAINTENANCE OF TRAFFIC - STAGE 3A  
LIBERTY STREET / JEFFERSON AVENUE**

SCALE: AS SHOWN    SHEET NO. 142 OF 195 SHEETS    STA. 198+00    TO STA. 209+00

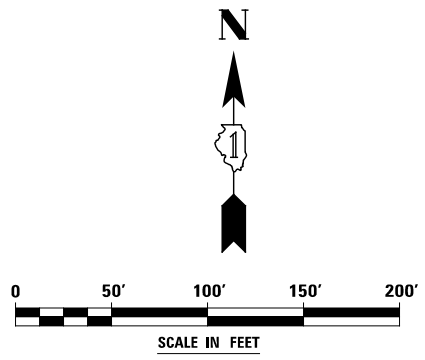
F.A.P. RTE.	SECTION	COUNTY	TOTAL SHEETS	SHEET NO.
338	(112 & 113) WRS-7	DUPAGE	1156	236
CONTRACT NO. 60R30				
ILLINOIS FED. AID PROJECT				



SEE ADVANCE SIGNING SEQUENCE

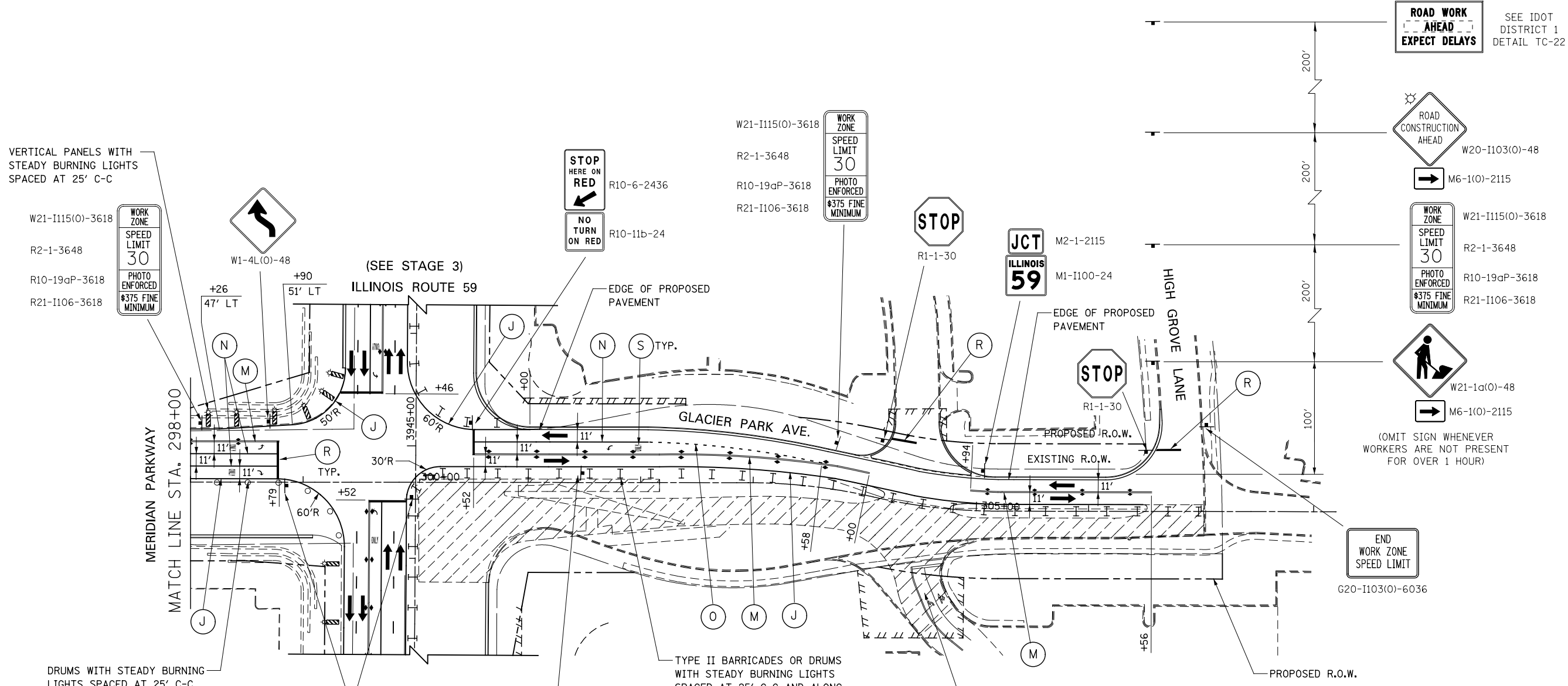


ADVANCE SIGNING FOR MERIDIAN PARKWAY  
(SPACING MAY VARY DUE TO FIELD CONDITIONS)



DESIGNED	PJO	REVISED	-	<b>STATE OF ILLINOIS DEPARTMENT OF TRANSPORTATION</b>	<b>MAINTENANCE OF TRAFFIC - STAGE 3A MERIDIAN PARKWAY</b>			F.A.P. RTE.	SECTION	COUNTY	TOTAL SHEETS	SHEET NO.	
DRAWN	KES	REVISED	-		SCALE: AS SHOWN	SHEET NO. 143 OF 195 SHEETS	STA. 289+00	TO STA. 298+00	338	(112 & 113) WRS-7	DUPAGE	1156	237
CHECKED	JCM	REVISED	-		CONTRACT NO. 60R30								
DATE	12/14/2012	REVISED	-		ILLINOIS FED. AID PROJECT								

ADVANCE SIGNING FOR GLACIER PARK AVENUE / HIGH GROVE LANE  
(SPACING MAY VARY DUE TO FIELD CONDITIONS)



VERTICAL PANELS WITH STEADY BURNING LIGHTS SPACED AT 25' C-C

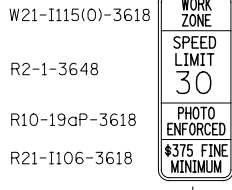
W21-I115(O)-3618  
R2-1-3648  
R10-19aP-3618  
R21-I106-3618



(SEE STAGE 3)  
ILLINOIS ROUTE 59



R10-6-2436  
R10-11b-24



W21-I115(O)-3618  
R2-1-3648  
R10-19aP-3618  
R21-I106-3618



R1-1-30



M2-1-2115  
M1-I100-24




R1-1-30



SEE IDOT DISTRICT 1  
DETAIL TC-22



W20-I103(O)-48



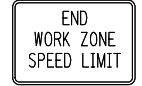
W21-I115(O)-3618  
R2-1-3648  
R10-19aP-3618  
R21-I106-3618



W21-1a(O)-48

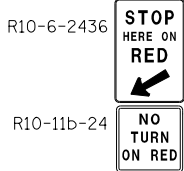


(OMIT SIGN WHENEVER WORKERS ARE NOT PRESENT FOR OVER 1 HOUR)

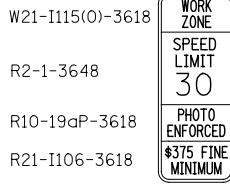


G20-I103(O)-6036

DRUMS WITH STEADY BURNING LIGHTS SPACED AT 25' C-C



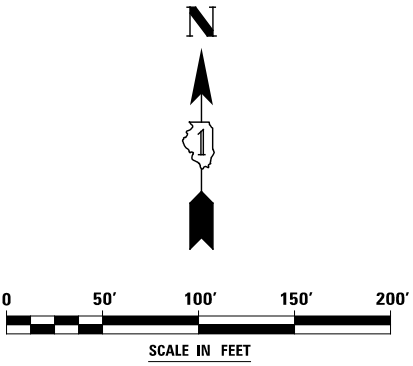
R10-6-2436  
R10-11b-24



W21-I115(O)-3618  
R2-1-3648  
R10-19aP-3618  
R21-I106-3618

TYPE II BARRICADES OR DRUMS WITH STEADY BURNING LIGHTS SPACED AT 25' C-C AND ALONG CORNER RADII, TYP.

MAINTAIN ACCESS DURING CONSTRUCTION, TEMPORARY ACCESS (COMMERCIAL ENTRANCE)



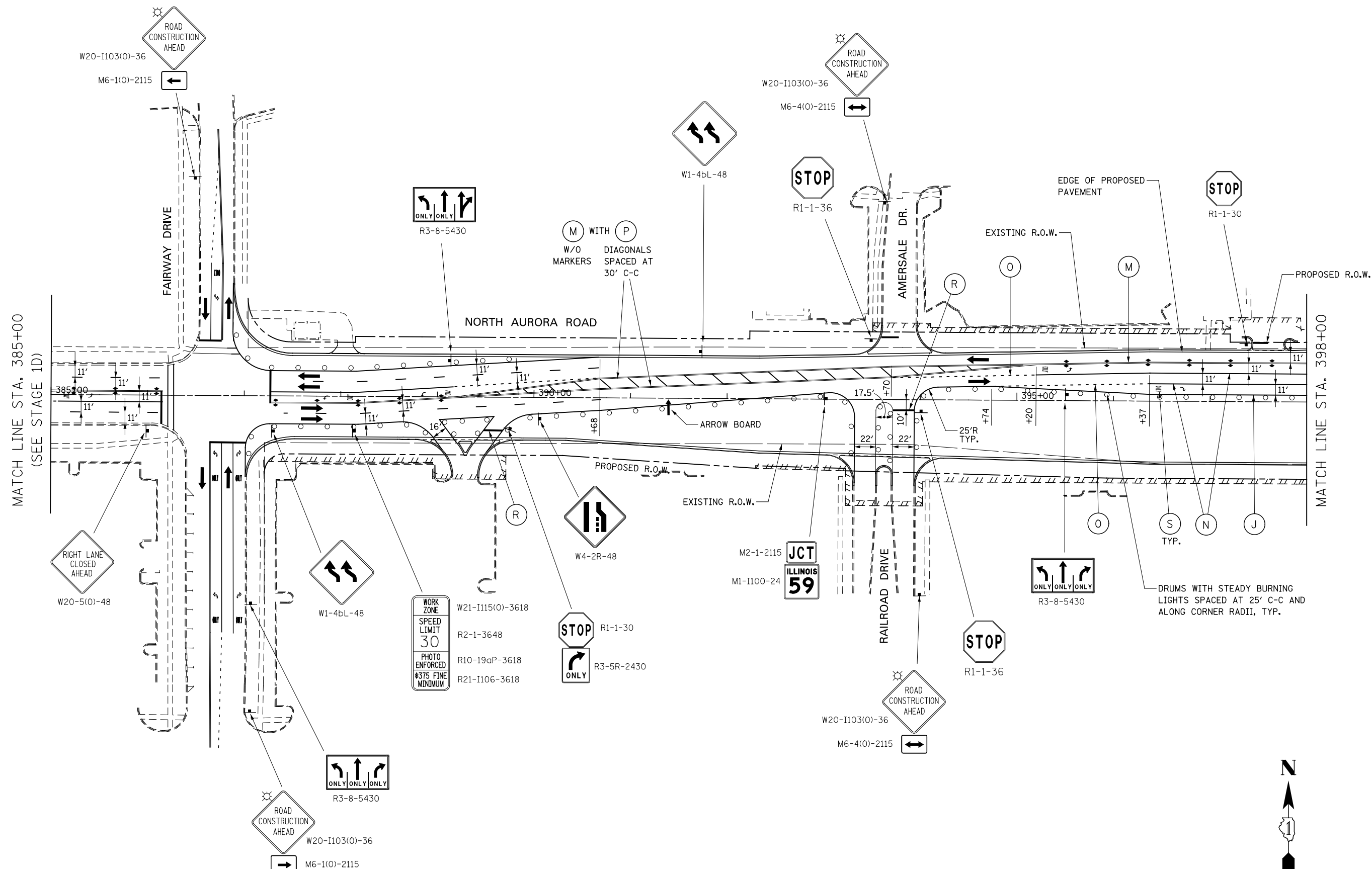
DESIGNED	PJO	REVISED	-
DRAWN	KES	REVISED	-
CHECKED	JCM	REVISED	-
DATE	12/14/2012	REVISED	-

STATE OF ILLINOIS  
DEPARTMENT OF TRANSPORTATION

MAINTENANCE OF TRAFFIC - STAGE 3A  
GLACIER PARK AVENUE

SCALE: AS SHOWN SHEET NO. 144 OF 195 SHEETS STA. 298+00 TO STA. 308+00

F.A.P. RTE.	SECTION	COUNTY	TOTAL SHEETS	SHEET NO.
338	(112 & 113) WRS-7	DUPAGE	1156	238
CONTRACT NO. 60R30				
ILLINOIS FED. AID PROJECT				



MATCH LINE STA. 385+00  
(SEE STAGE 1D)

MATCH LINE STA. 398+00

RIGHT LANE  
CLOSED  
AHEAD  
W20-5(O)-48

ROAD  
CONSTRUCTION  
AHEAD  
W20-1103(O)-36  
M6-1(O)-2115

ROAD  
CONSTRUCTION  
AHEAD  
W20-1103(O)-36  
M6-4(O)-2115

R3-8-5430

W1-4bL-48

STOP  
R1-1-36

STOP  
R1-1-30

WORK  
ZONE  
SPEED  
LIMIT  
30  
PHOTO  
ENFORCED  
\$375 FINE  
MINIMUM  
W21-1115(O)-3618  
R2-1-3648  
R10-19dP-3618  
R21-1106-3618

STOP  
R1-1-30  
ONLY  
R3-5R-2430

M2-1-2115  
M1-1100-24  
JCT  
ILLINOIS  
59

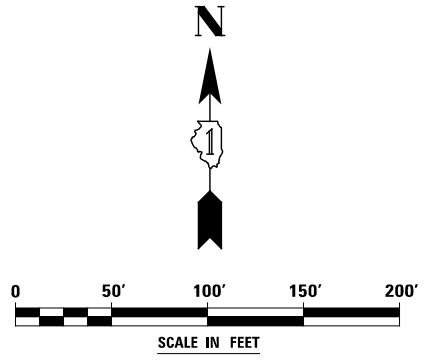
R3-8-5430

STOP  
R1-1-36

ROAD  
CONSTRUCTION  
AHEAD  
W20-1103(O)-36  
M6-4(O)-2115

ROAD  
CONSTRUCTION  
AHEAD  
W20-1103(O)-36  
M6-1(O)-2115

DRUMS WITH STEADY BURNING  
LIGHTS SPACED AT 25' C-C AND  
ALONG CORNER RADII, TYP.



DESIGNED	PJO	REVISED	-
DRAWN	KES	REVISED	-
CHECKED	JCM	REVISED	-
DATE	12/14/2012	REVISED	-

STATE OF ILLINOIS  
DEPARTMENT OF TRANSPORTATION

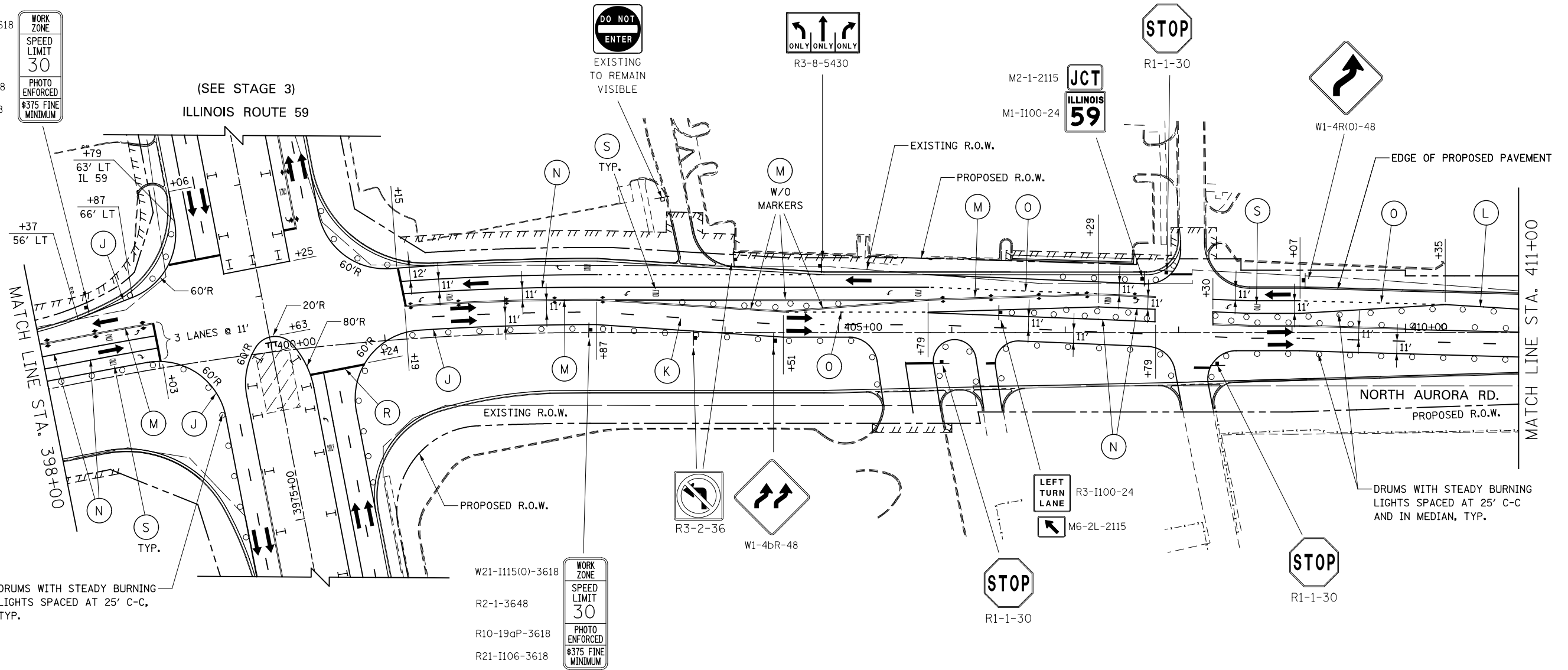
MAINTENANCE OF TRAFFIC - STAGE 3A  
NORTH AURORA ROAD  
SCALE: AS SHOWN SHEET NO. 145 OF 195 SHEETS STA. 385+00 TO STA. 398+00

F.A.P. RTE.	SECTION	COUNTY	TOTAL SHEETS	SHEET NO.
338	(112 & 113) WRS-7	DUPAGE	1156	239
CONTRACT NO. 60R30				
ILLINOIS FED. AID PROJECT				

W21-I115(O)-3618  
 R2-1-3648  
 R10-19dP-3618  
 R21-I106-3618

WORK ZONE  
 SPEED LIMIT  
**30**  
 PHOTO ENFORCED  
 \$375 FINE  
 MINIMUM

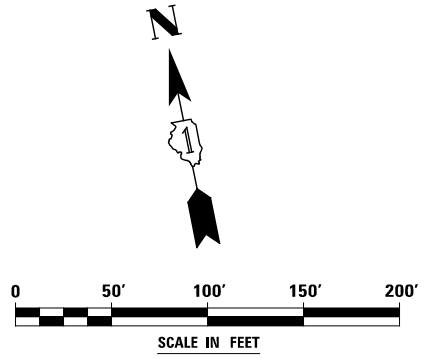
(SEE STAGE 3)  
 ILLINOIS ROUTE 59



DRUMS WITH STEADY BURNING  
 LIGHTS SPACED AT 25' C-C,  
 TYP.

W21-I115(O)-3618  
 R2-1-3648  
 R10-19dP-3618  
 R21-I106-3618

WORK ZONE  
 SPEED LIMIT  
**30**  
 PHOTO ENFORCED  
 \$375 FINE  
 MINIMUM



DESIGNED	PJO	REVISED	-
DRAWN	KES	REVISED	-
CHECKED	JCM	REVISED	-
DATE	12/14/2012	REVISED	-

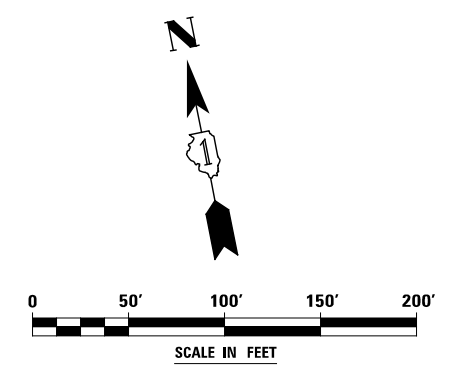
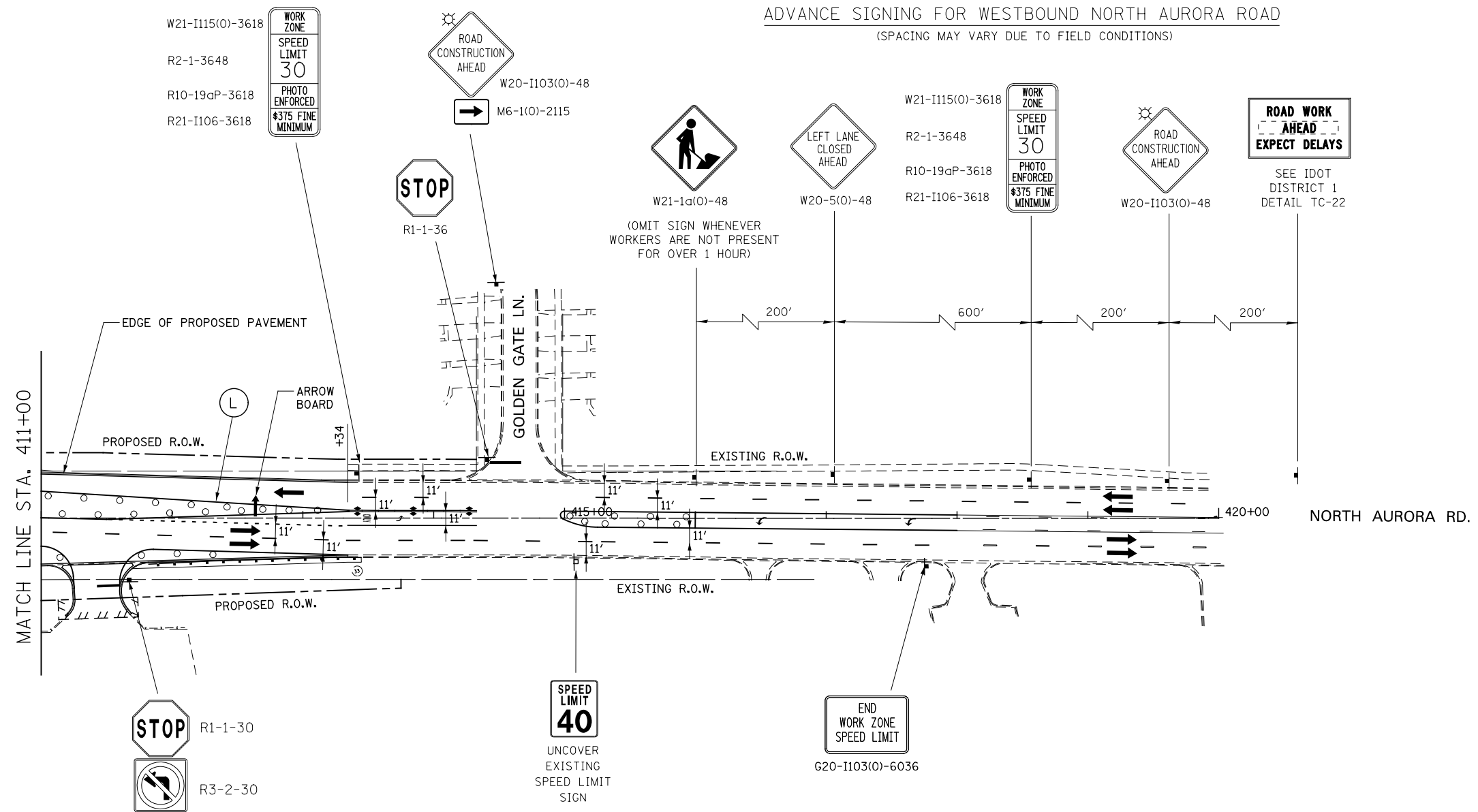
**STATE OF ILLINOIS  
 DEPARTMENT OF TRANSPORTATION**

<b>MAINTENANCE OF TRAFFIC - STAGE 3A        NORTH AURORA ROAD</b>			
SCALE: AS SHOWN	SHEET NO. 146 OF 195 SHEETS	STA. 398+00	TO STA. 411+00

F.A.P. RTE.	SECTION	COUNTY	TOTAL SHEETS	SHEET NO.
338	(112 & 113) WRS-7	DUPAGE	1156	240
CONTRACT NO. 60R30				ILLINOIS FED. AID PROJECT



ADVANCE SIGNING FOR WESTBOUND NORTH AURORA ROAD  
(SPACING MAY VARY DUE TO FIELD CONDITIONS)



DESIGNED	PJO	REVISED	-	<b>STATE OF ILLINOIS DEPARTMENT OF TRANSPORTATION</b>	<b>MAINTENANCE OF TRAFFIC - STAGE 3A NORTH AURORA ROAD</b>	F.A.P. RTE.	SECTION	COUNTY	TOTAL SHEETS	SHEET NO.	
DRAWN	KES	REVISED	-			338	(112 & 113) WRS-7	DUPAGE	1156	241	
CHECKED	JCM	REVISED	-			CONTRACT NO. 60R30					
DATE	12/14/2012	REVISED	-			ILLINOIS FED. AID PROJECT					
					SCALE: AS SHOWN	SHEET NO. 147 OF 195 SHEETS	STA. 411+00	TO STA. 420+00			

RIGHT THROUGH LANE SHALL BE CLOSED, THIS STAGE, IN ACCORDANCE WITH IDOT STANDARD 701601. RELOCATE ADVANCE SIGNING ACCORDINGLY OR AS OTHERWISE DIRECTED BY THE ENGINEER.

RIGHT TURN LANE TO REMAIN OPEN TO TRAFFIC IN ACCORDANCE WITH IDOT DISTRICT 1 DETAIL TC-14

NEW YORK STREET

85+00

90+00

95+00

+00

MATCH LINE STA. 97+00

**ROAD WORK AHEAD EXPECT DELAYS**

SEE IDOT DISTRICT 1 DETAIL TC-22

**ROAD CONSTRUCTION AHEAD**

W20-1103(O)-48

**WORK ZONE SPEED LIMIT 35 PHOTO ENFORCED #375 FINE MINIMUM**

W21-1115(O)-3618  
R2-1-3648  
R10-19dP-3618  
R21-1106-3618

**END WORK ZONE SPEED LIMIT**

G20-1103(O)-6036

**ROAD CONSTRUCTION AHEAD**

W20-1103(O)-48

M6-1-2115

FOX VALLEY CENTER DR

**JCT ILLINOIS 59**

M2-1-2115  
M1-1100-24

**30 MPH**

W1-4bL(O)-48  
W13-1P(O)-24

**ROAD CONSTRUCTION AHEAD**

W20-1103(O)-48  
M6-1-2115

DRUMS WITH STEADY BURNING LIGHTS SPACED AT 25' C-C AND IN MEDIAN, TYP.

R1-1-30 **STOP**  
R3-5R-2430 **ONLY**

**ONLY ONLY**  
R3-8-5430

EDGE OF PROPOSED PAVEMENT

EDGE OF EXISTING PAVEMENT

EXISTING PAVEMENT MARKING

EXISTING R.O.W.

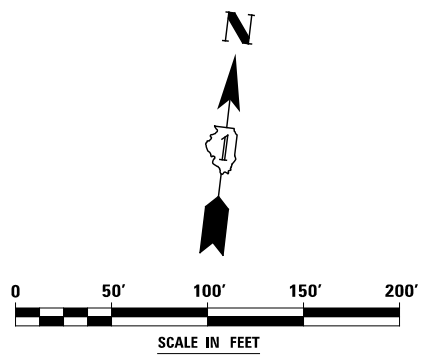
EXISTING R.O.W.

**LEGEND**

- CONSTRUCTION WORK ZONE
- TEMPORARY CONCRETE BARRIER
- TEMPORARY PAVEMENT PLACED IN THIS STAGE
- VERTICAL PANEL WITH STEADY BURNING LIGHT
- DIRECTION OF TRAFFIC
- SIGN
- TYPE II BARRICADE OR DRUM WITH STEADY BURNING LIGHT
- TYPE III BARRICADE LOCATION
- CHANNELIZATION DRUM WITH STEADY BURNING LIGHT
- FLASHING YELLOW LIGHT

**MOT PAVEMENT MARKING LEGEND**

- (A) TEMPORARY PAVEMENT MARKING - LINE 4", SOLID WHITE
- (B) TEMPORARY PAVEMENT MARKING - LINE 4", WHITE SKIP-DASH (10' LINE - 30' SPACE)
- (C) TEMPORARY PAVEMENT MARKING - LINE 4", SOLID YELLOW
- (D) TEMPORARY PAVEMENT MARKING - LINE 4", DOUBLE YELLOW SPACED AT 11" C-C WITH TEMPORARY RAISED REFLECTIVE PAVEMENT MARKERS SPACED 40' C-C (BI-DIRECTIONAL AMBER)
- (E) TEMPORARY PAVEMENT MARKING - LINE 6", SOLID WHITE
- (F) TEMPORARY PAVEMENT MARKING - LINE 6", WHITE DOTTED (2' LINE - 6' SPACE) (UNLESS OTHERWISE NOTED)
- (G) TEMPORARY PAVEMENT MARKING - LINE 12", SOLID YELLOW
- (H) TEMPORARY PAVEMENT MARKING - LINE 24", SOLID WHITE
- (I) TEMPORARY PAVEMENT MARKING, LETTERS & SYMBOLS
- (J) WET REFLECTIVE TEMPORARY TAPE, TYPE III, 4", SOLID WHITE
- (K) WET REFLECTIVE TEMPORARY TAPE, TYPE III, 4", WHITE SKIP-DASH (10' LINE - 30' SPACE)
- (L) WET REFLECTIVE TEMPORARY TAPE, TYPE III, 4", SOLID YELLOW
- (M) WET REFLECTIVE TEMPORARY TAPE, TYPE III, 4", DOUBLE YELLOW SPACED AT 11" C-C WITH TEMPORARY RAISED REFLECTIVE PAVEMENT MARKERS SPACED 40' C-C (BI-DIRECTIONAL AMBER)
- (N) WET REFLECTIVE TEMPORARY TAPE, TYPE III, 6", SOLID WHITE
- (O) WET REFLECTIVE TEMPORARY TAPE, TYPE III, 6", WHITE DOTTED (2' LINE - 6' SPACE) (UNLESS OTHERWISE NOTED)
- (P) WET REFLECTIVE TEMPORARY TAPE, TYPE III, 12", SOLID YELLOW
- (R) WET REFLECTIVE TEMPORARY TAPE, TYPE III, 24", SOLID WHITE
- (S) WET REFLECTIVE TEMPORARY TAPE, TYPE III, LETTERS & SYMBOLS



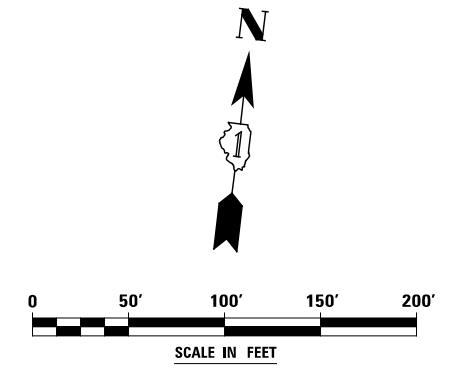
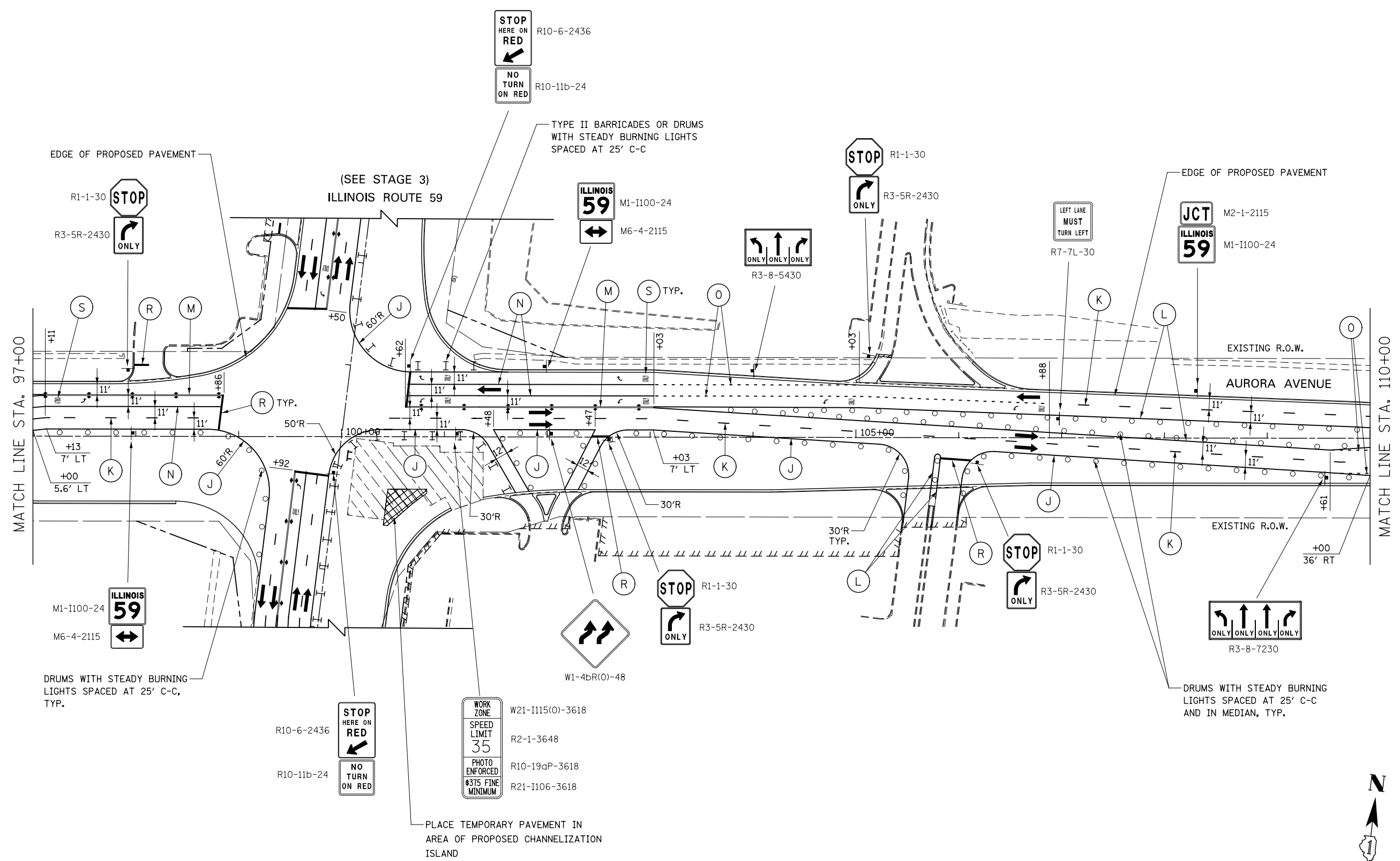
**STATE OF ILLINOIS DEPARTMENT OF TRANSPORTATION**

**MAINTENANCE OF TRAFFIC - STAGE 3B NEW YORK STREET**

SCALE: AS SHOWN SHEET NO. 148 OF 195 SHEETS STA. 85+00 TO STA. 98+00

F.A.P. RTE.	SECTION	COUNTY	TOTAL SHEETS	SHEET NO.
338	(112 & 113) WRS-7	DUPAGE	1156	242
CONTRACT NO. 60R30				
ILLINOIS FED. AID PROJECT				

DESIGNED	PJO	REVISED	-
DRAWN	KES	REVISED	-
CHECKED	JCM	REVISED	-
DATE	12/14/2012	REVISED	-



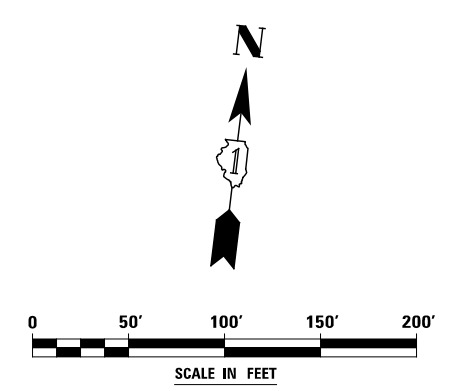
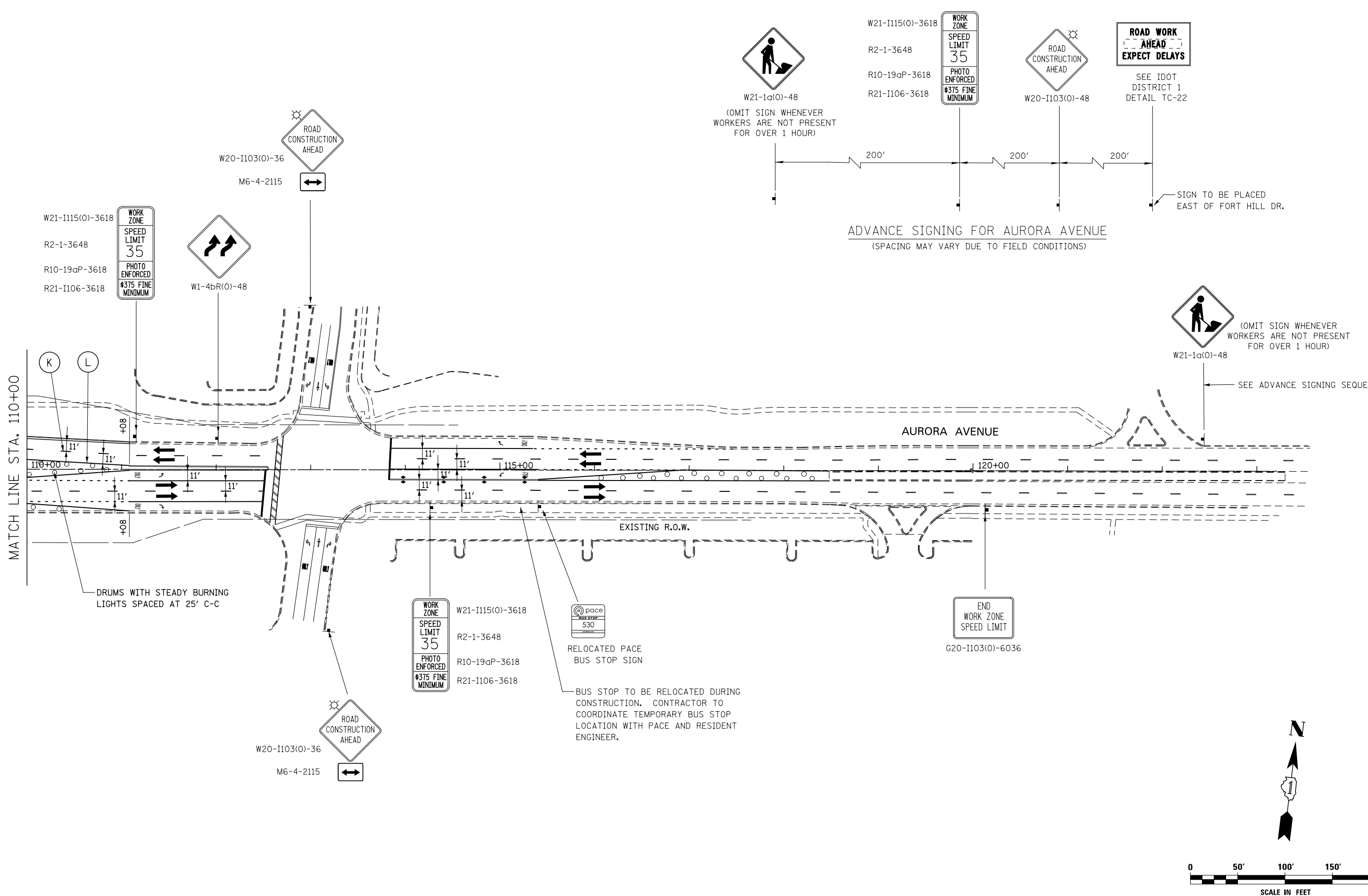
DESIGNED	PJO	REVISED	-
DRAWN	KES	REVISED	-
CHECKED	JCM	REVISED	-
DATE	12/14/2012	REVISED	-

**STATE OF ILLINOIS  
DEPARTMENT OF TRANSPORTATION**

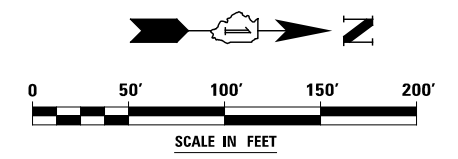
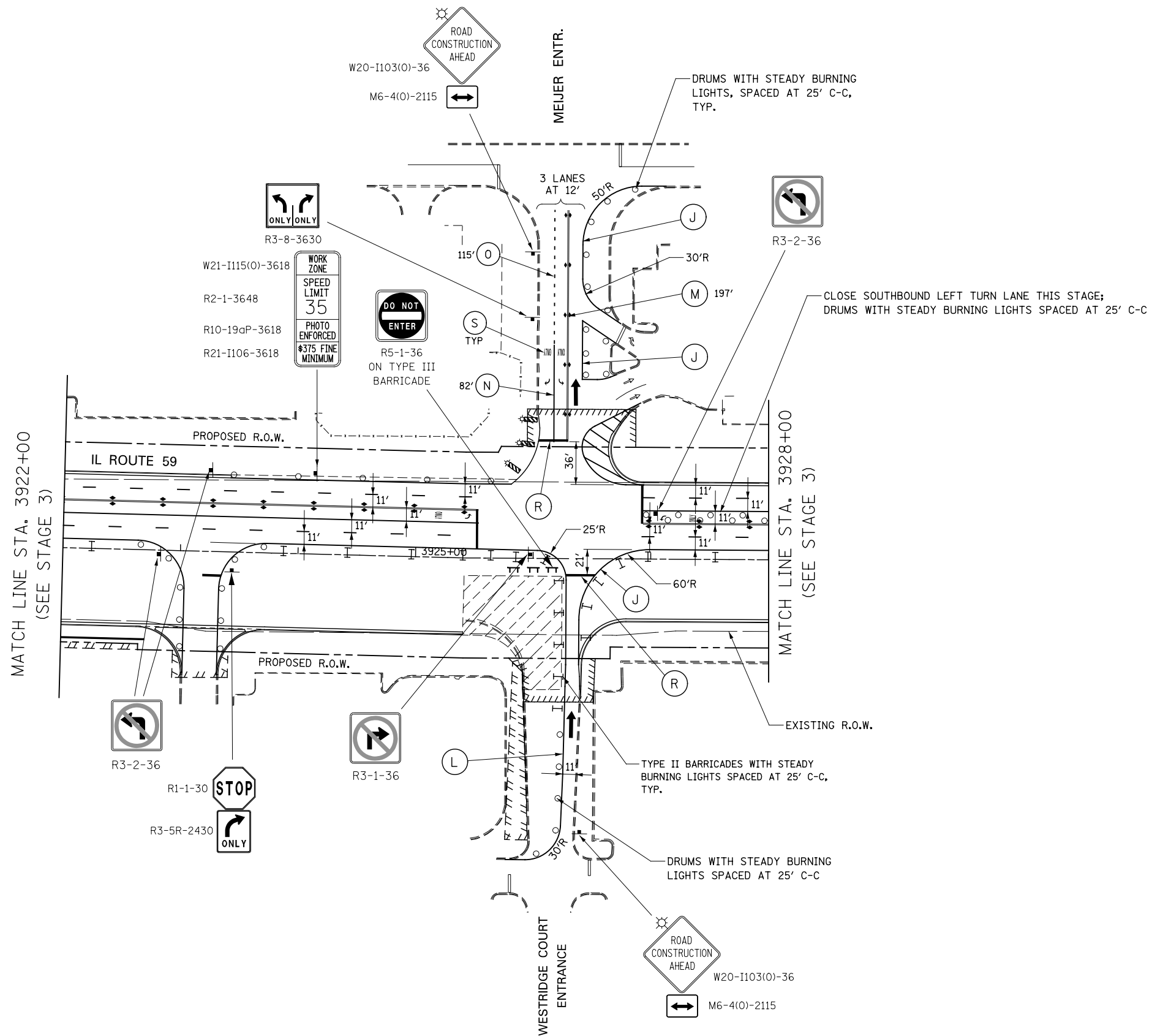
**MAINTENANCE OF TRAFFIC - STAGE 3B  
AURORA AVENUE**

SCALE: AS SHOWN    SHEET NO. 149 OF 195 SHEETS    STA. 97+00    TO STA. 110+00

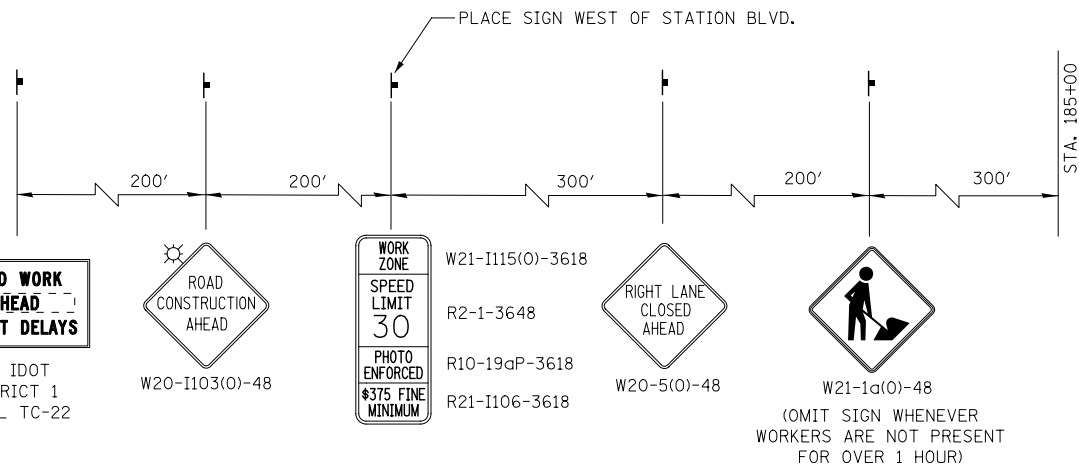
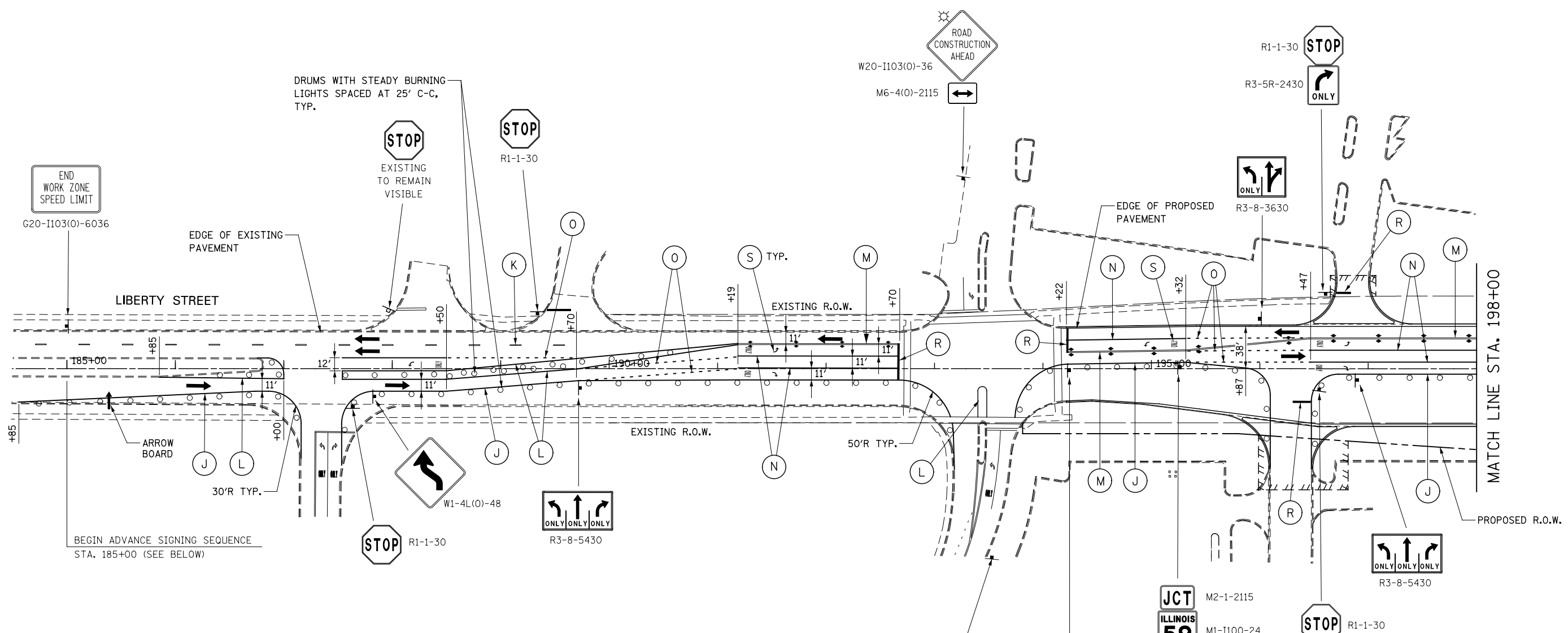
F.A.P. RTE.	SECTION	COUNTY	TOTAL SHEETS	SHEET NO.
338	(112 & 113) WRS-7	DUPAGE	1156	243
CONTRACT NO. 60R30			ILLINOIS FED. AID PROJECT	



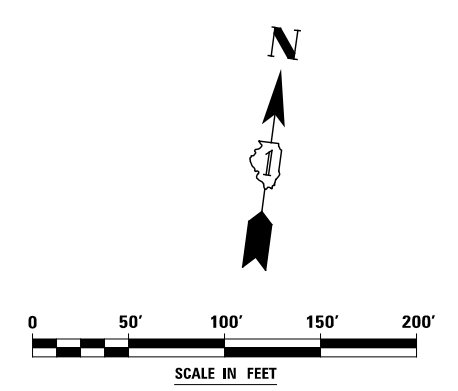
DESIGNED	PJO	REVISED	-	<b>STATE OF ILLINOIS DEPARTMENT OF TRANSPORTATION</b>	<b>MAINTENANCE OF TRAFFIC - STAGE 3B AURORA AVENUE</b>		F.A.P. RTE.	SECTION	COUNTY	TOTAL SHEETS	SHEET NO.		
DRAWN	KES	REVISED	-		SCALE: AS SHOWN	SHEET NO. 150 OF 195 SHEETS	STA. 110+00	TO STA. 123+00	338	(112 & 113) WRS-7	DUPAGE	1156	244
CHECKED	JCM	REVISED	-		CONTRACT NO. 60R30								
DATE	12/14/2012	REVISED	-		ILLINOIS FED. AID PROJECT								



DESIGNED	PJO	REVISED	-	<b>STATE OF ILLINOIS DEPARTMENT OF TRANSPORTATION</b>	<b>MAINTENANCE OF TRAFFIC – STAGE 3B ILLINOIS ROUTE 59</b>	F.A.P. RTE.	SECTION	COUNTY	TOTAL SHEETS	SHEET NO.
DRAWN	KES	REVISED	-			338	(112 & 113) WRS-7	DUPAGE	1156	245
CHECKED	JCM	REVISED	-			CONTRACT NO. 60R30				
DATE	12/14/2012	REVISED	-			ILLINOIS FED. AID PROJECT				
				SCALE: AS SHOWN		SHEET NO. 151 OF 195 SHEETS		STA. 3922+00 TO STA. 3928+00		



ADVANCE SIGNING FOR LIBERTY STREET  
(SPACING MAY VARY DUE TO FIELD CONDITIONS)

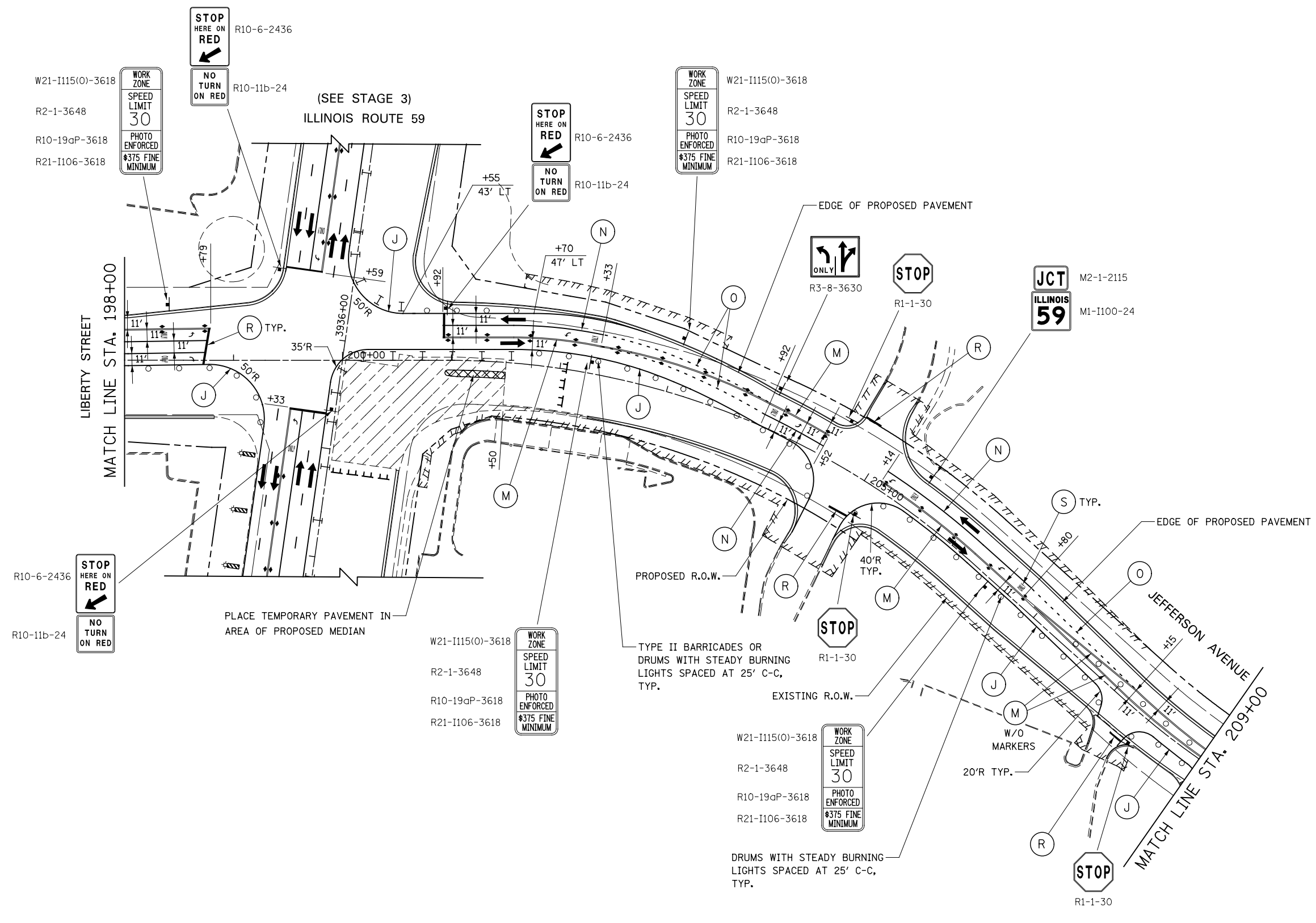


DESIGNED	PJO	REVISED	-
DRAWN	KES	REVISED	-
CHECKED	JCM	REVISED	-
DATE	12/14/2012	REVISED	-

STATE OF ILLINOIS  
DEPARTMENT OF TRANSPORTATION

MAINTENANCE OF TRAFFIC - STAGE 3B  
LIBERTY STREET  
SCALE: AS SHOWN SHEET NO. 152 OF 195 SHEETS STA. 185+00 TO STA. 198+00

F.A.P. RTE.	SECTION	COUNTY	TOTAL SHEETS	SHEET NO.
338	(112 & 113) WRS-7	DUPAGE	1156	246
CONTRACT NO. 60R30				
ILLINOIS FED. AID PROJECT				



W21-I115(0)-3618  
R2-1-3648  
R10-19aP-3618  
R21-I106-3618

STOP  
HERE ON  
RED  
R10-6-2436  
NO  
TURN  
ON RED  
R10-11b-24

(SEE STAGE 3)  
ILLINOIS ROUTE 59

STOP  
HERE ON  
RED  
R10-6-2436  
NO  
TURN  
ON RED  
R10-11b-24

WORK  
ZONE  
SPEED  
LIMIT  
30  
PHOTO  
ENFORCED  
\$375 FINE  
MINIMUM  
W21-I115(0)-3618  
R2-1-3648  
R10-19aP-3618  
R21-I106-3618

LIBERTY STREET  
MATCH LINE STA. 198+00

R10-6-2436  
STOP  
HERE ON  
RED  
R10-11b-24  
NO  
TURN  
ON RED

PLACE TEMPORARY PAVEMENT IN  
AREA OF PROPOSED MEDIAN

W21-I115(0)-3618  
R2-1-3648  
R10-19aP-3618  
R21-I106-3618  
WORK  
ZONE  
SPEED  
LIMIT  
30  
PHOTO  
ENFORCED  
\$375 FINE  
MINIMUM

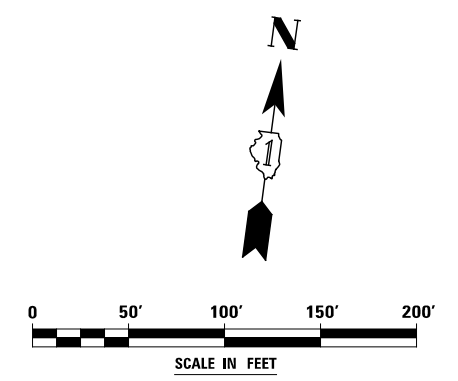
TYPE II BARRICADES OR  
DRUMS WITH STEADY BURNING  
LIGHTS SPACED AT 25' C-C,  
TYP.

W21-I115(0)-3618  
R2-1-3648  
R10-19aP-3618  
R21-I106-3618  
WORK  
ZONE  
SPEED  
LIMIT  
30  
PHOTO  
ENFORCED  
\$375 FINE  
MINIMUM

DRUMS WITH STEADY BURNING  
LIGHTS SPACED AT 25' C-C,  
TYP.

JCT  
ILLINOIS  
59  
M2-1-2115  
M1-I100-24

JEFFERSON AVENUE  
MATCH LINE STA. 209+00



DESIGNED	PJO	REVISED	-
DRAWN	KES	REVISED	-
CHECKED	JCM	REVISED	-
DATE	12/14/2012	REVISED	-

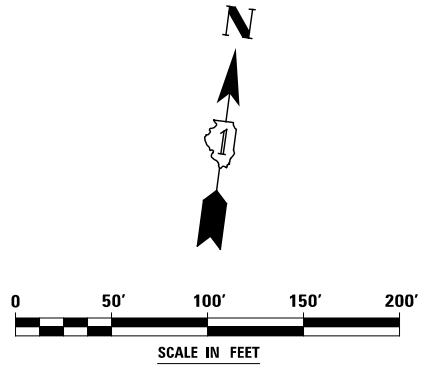
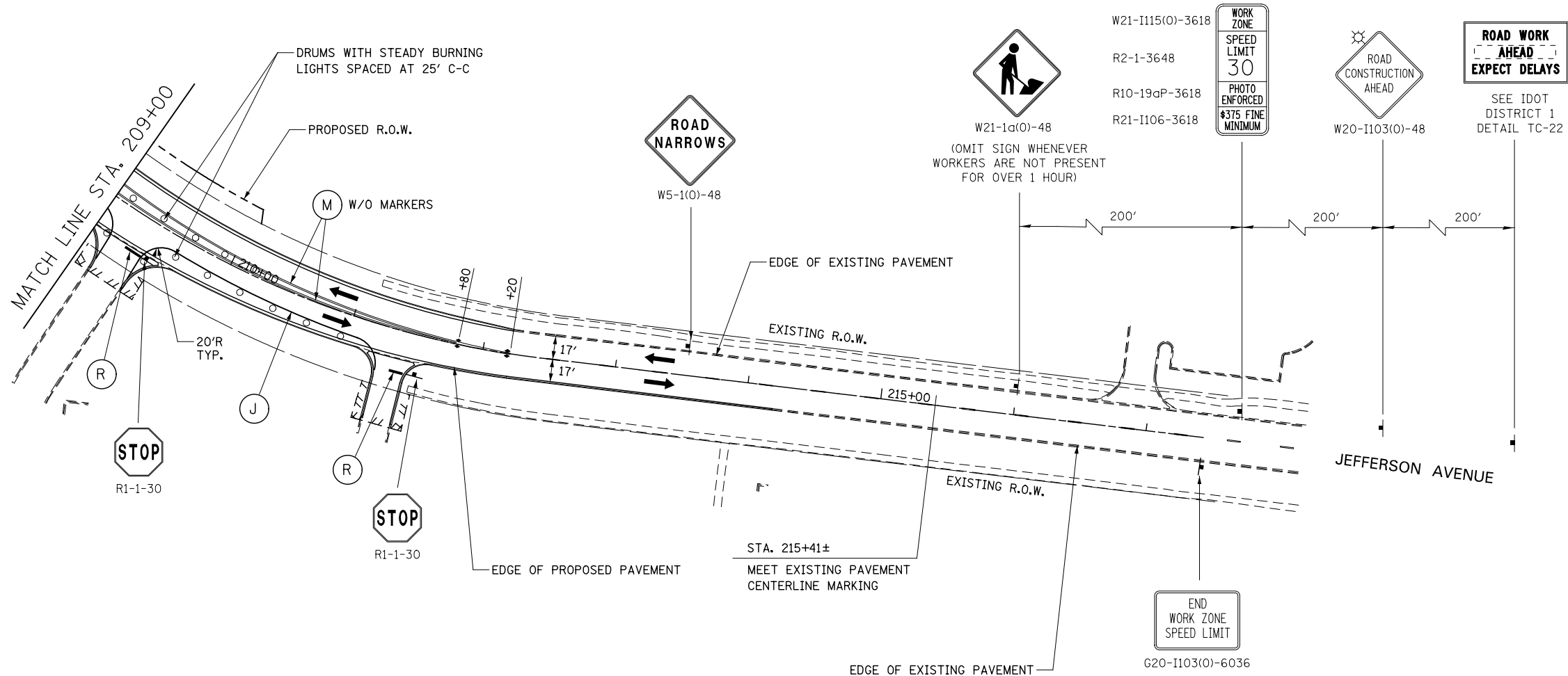
**STATE OF ILLINOIS  
DEPARTMENT OF TRANSPORTATION**

**MAINTENANCE OF TRAFFIC - STAGE 3B  
LIBERTY STREET / JEFFERSON AVENUE**

SCALE: AS SHOWN SHEET NO. 153 OF 195 SHEETS STA. 198+00 TO STA. 209+00

F.A.P. RTE.	SECTION	COUNTY	TOTAL SHEETS	SHEET NO.
338	(112 & 113) WRS-7	DUPAGE	1156	247
CONTRACT NO. 60R30				
ILLINOIS FED. AID PROJECT				

ADVANCE SIGNING FOR JEFFERSON AVENUE  
(SPACING MAY VARY DUE TO FIELD CONDITIONS)



DESIGNED	PJO	REVISED	-
DRAWN	KES	REVISED	-
CHECKED	JCM	REVISED	-
DATE	12/14/2012	REVISED	-

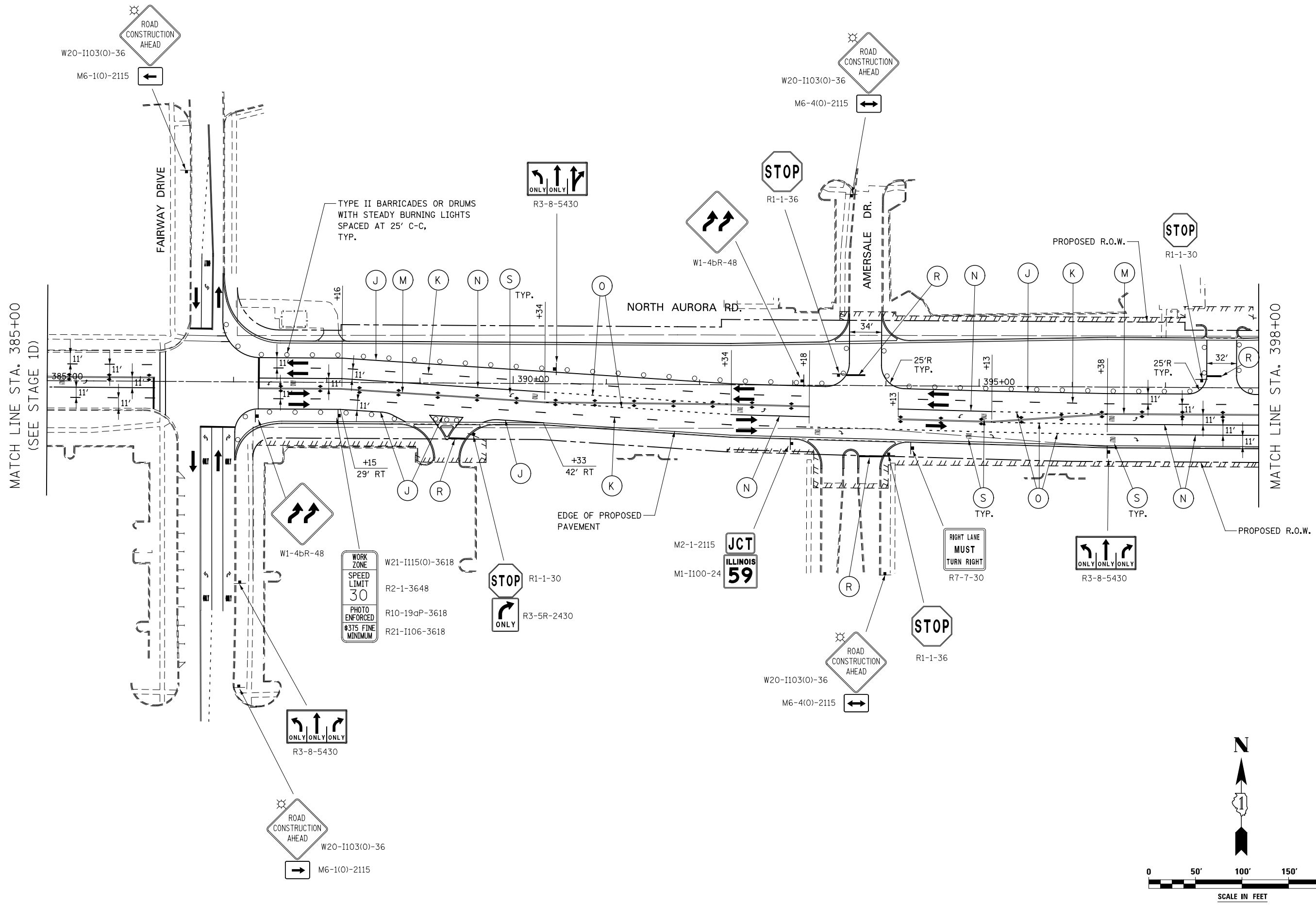
**STATE OF ILLINOIS  
DEPARTMENT OF TRANSPORTATION**

**MAINTENANCE OF TRAFFIC - STAGE 3B  
JEFFERSON AVENUE**

SCALE: AS SHOWN    SHEET NO. 154 OF 195 SHEETS    STA. 209+00    TO STA. 217+00

F.A.P. RTE.	SECTION	COUNTY	TOTAL SHEETS	SHEET NO.
338	(112 & 113) WRS-7	DUPAGE	1156	248
CONTRACT NO. 60R30			ILLINOIS FED. AID PROJECT	





MATCH LINE STA. 385+00  
(SEE STAGE 1D)

MATCH LINE STA. 398+00

WORK ZONE  
SPEED LIMIT  
30  
PHOTO ENFORCED  
#375 FINE MINIMUM

**STATE OF ILLINOIS  
DEPARTMENT OF TRANSPORTATION**

**MAINTENANCE OF TRAFFIC – STAGE 3B  
NORTH AURORA ROAD**

DESIGNED	PJO	REVISED	-
DRAWN	KES	REVISED	-
CHECKED	JCM	REVISED	-
DATE	12/14/2012	REVISED	-

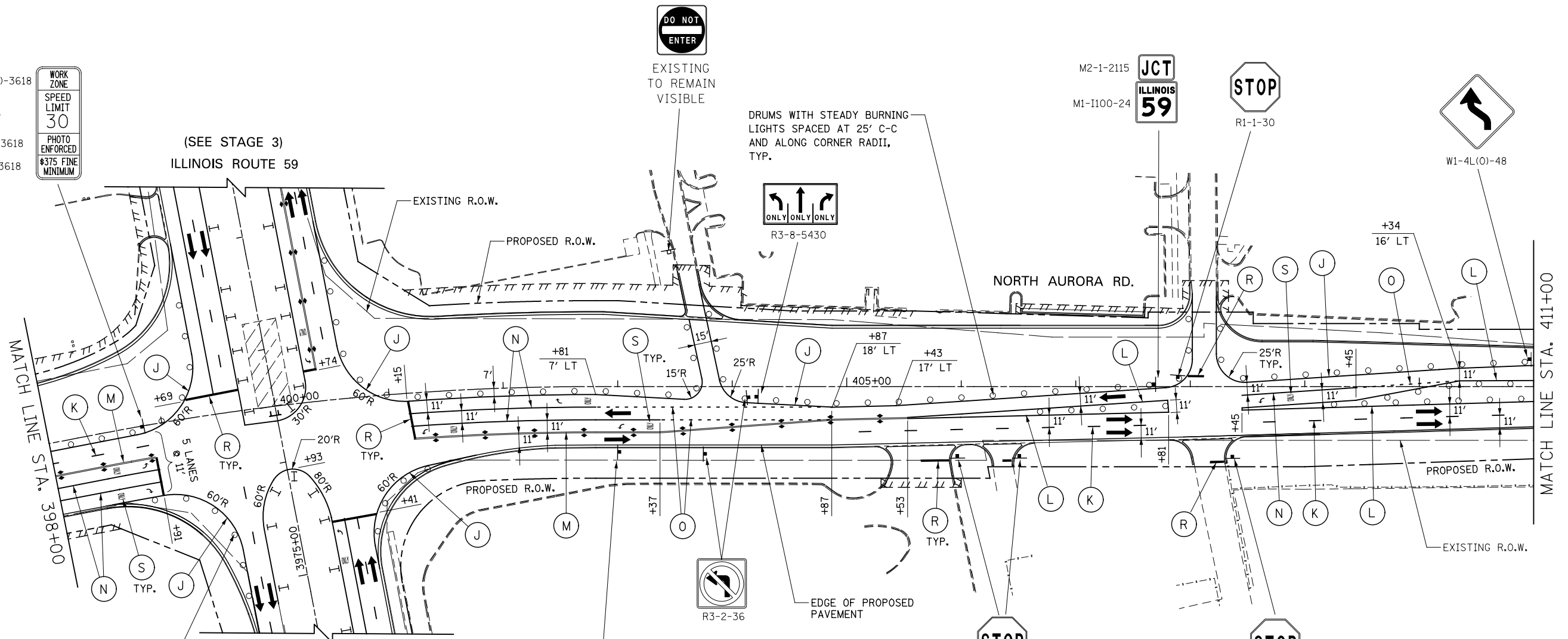
SCALE: AS SHOWN SHEET NO. 155 OF 195 SHEETS STA. 385+00 TO STA. 398+00

F.A.P. RTE.	SECTION	COUNTY	TOTAL SHEETS	SHEET NO.
338	(112 & 113) WRS-7	DUPAGE	1156	249
CONTRACT NO. 60R30				
ILLINOIS FED. AID PROJECT				

W21-I115(O)-3618  
 R2-1-3648  
 R10-19aP-3618  
 R21-I106-3618



(SEE STAGE 3)  
 ILLINOIS ROUTE 59



DRUMS WITH STEADY BURNING LIGHTS SPACED AT 25' C-C ALONG CORNER RADII, TYP.

W21-I115(O)-3618  
 R2-1-3648  
 R10-19aP-3618  
 R21-I106-3618




EXISTING TO REMAIN VISIBLE

DRUMS WITH STEADY BURNING LIGHTS SPACED AT 25' C-C AND ALONG CORNER RADII, TYP.



R3-8-5430



M2-1-2115  
 M1-I100-24



R1-1-30



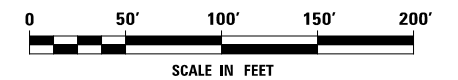
W1-4L(O)-48



R1-1-30



R1-1-30



DESIGNED	PJO	REVISED	-
DRAWN	KES	REVISED	-
CHECKED	JCM	REVISED	-
DATE	12/14/2012	REVISED	-

STATE OF ILLINOIS  
 DEPARTMENT OF TRANSPORTATION

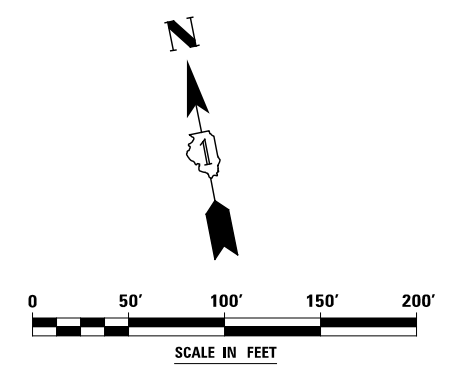
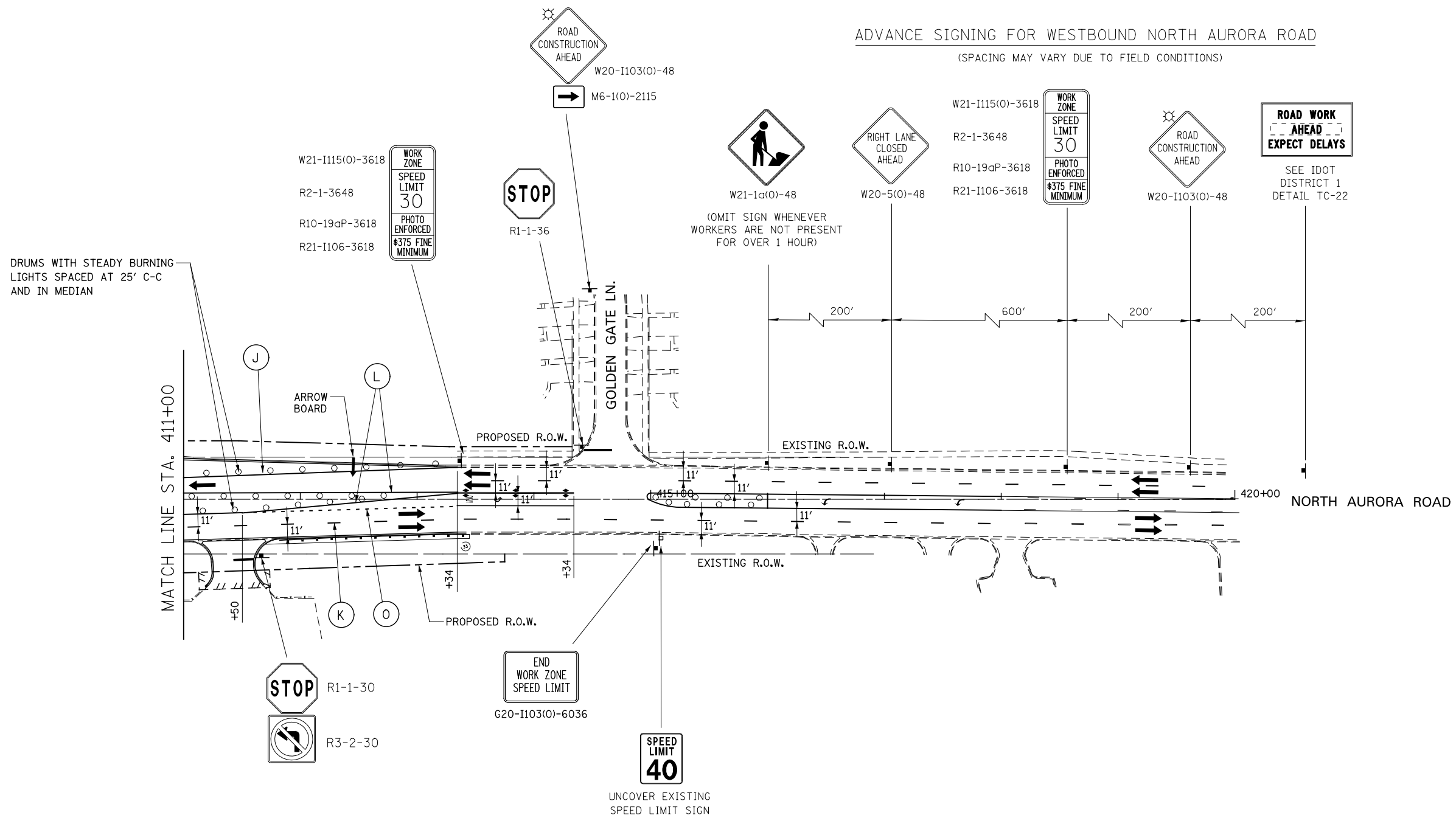
MAINTENANCE OF TRAFFIC - STAGE 3B  
 NORTH AURORA ROAD

SCALE: AS SHOWN SHEET NO. 156 OF 195 SHEETS STA. 398+00 TO STA. 411+00

F.A.P. RTE.	SECTION	COUNTY	TOTAL SHEETS	SHEET NO.
338	(112 & 113) WRS-7	DUPAGE	1156	250
CONTRACT NO. 60R30				
ILLINOIS FED. AID PROJECT				











ADVANCE SIGNING FOR WESTBOUND NORTH AURORA ROAD

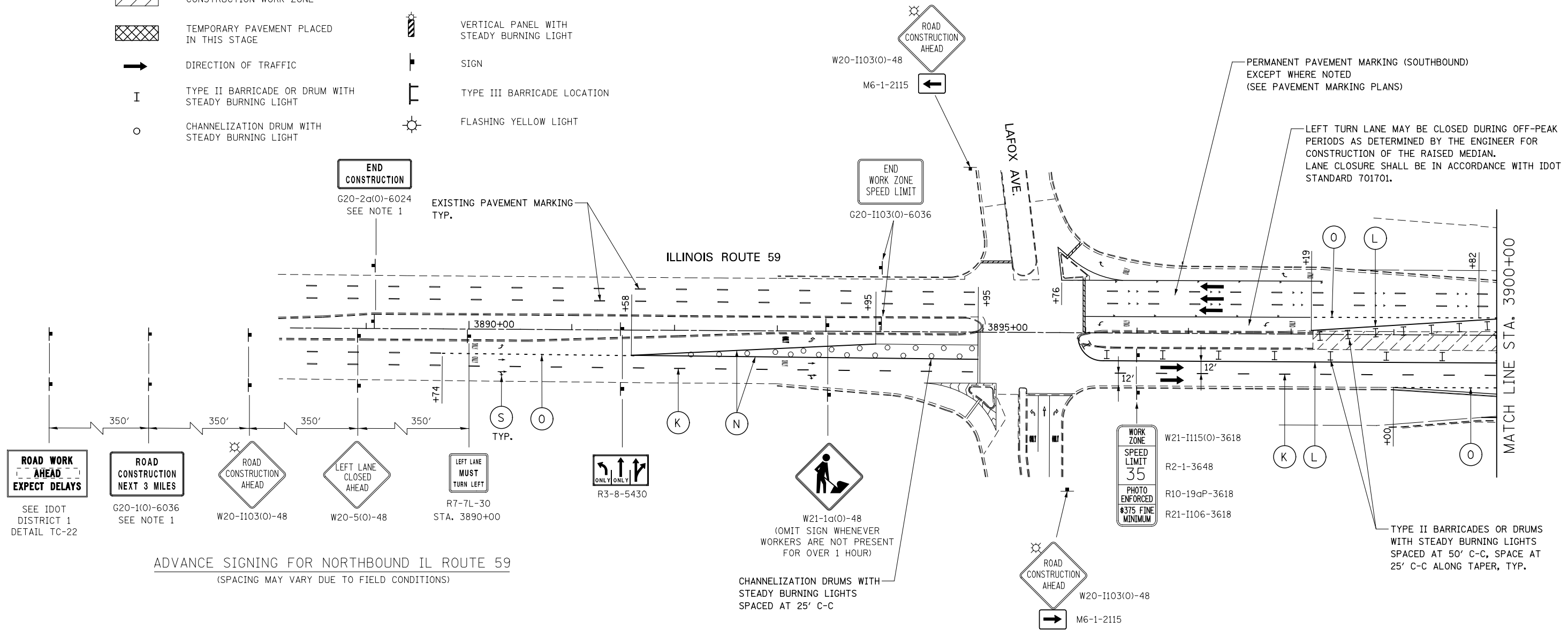
(SPACING MAY VARY DUE TO FIELD CONDITIONS)



DESIGNED	PJO	REVISED	-	<b>STATE OF ILLINOIS DEPARTMENT OF TRANSPORTATION</b>	<b>MAINTENANCE OF TRAFFIC - STAGE 3B NORTH AURORA ROAD</b>	F.A.P. RTE.	SECTION	COUNTY	TOTAL SHEETS	SHEET NO.
DRAWN	KES	REVISED	-			338	(112 & 113) WRS-7	DUPAGE	1156	251
CHECKED	JCM	REVISED	-			CONTRACT NO. 60R30				
DATE	12/14/2012	REVISED	-			ILLINOIS FED. AID PROJECT				
				SCALE: AS SHOWN	SHEET NO. 157 OF 195 SHEETS	STA. 411+00	TO STA. 420+00			

**LEGEND**

-  CONSTRUCTION WORK ZONE
-  TEMPORARY PAVEMENT PLACED IN THIS STAGE
-  DIRECTION OF TRAFFIC
-  TYPE II BARRICADE OR DRUM WITH STEADY BURNING LIGHT
-  CHANNELIZATION DRUM WITH STEADY BURNING LIGHT
-  TEMPORARY CONCRETE BARRIER
-  VERTICAL PANEL WITH STEADY BURNING LIGHT
-  SIGN
-  TYPE III BARRICADE LOCATION
-  FLASHING YELLOW LIGHT



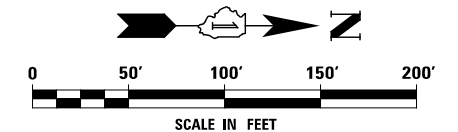
ADVANCE SIGNING FOR NORTHBOUND IL ROUTE 59  
(SPACING MAY VARY DUE TO FIELD CONDITIONS)

**MOT PAVEMENT MARKING LEGEND**

- (A) TEMPORARY PAVEMENT MARKING - LINE 4", SOLID WHITE
- (B) TEMPORARY PAVEMENT MARKING - LINE 4", WHITE SKIP-DASH (10' LINE - 30' SPACE)
- (C) TEMPORARY PAVEMENT MARKING - LINE 4", SOLID YELLOW
- (D) TEMPORARY PAVEMENT MARKING - LINE 4", DOUBLE YELLOW SPACED AT 11" C-C WITH TEMPORARY RAISED REFLECTIVE PAVEMENT MARKERS SPACED 40' C-C (BI-DIRECTIONAL AMBER)
- (E) TEMPORARY PAVEMENT MARKING - LINE 6", SOLID WHITE
- (F) TEMPORARY PAVEMENT MARKING - LINE 6", WHITE DOTTED (2' LINE - 6' SPACE) (UNLESS OTHERWISE NOTED)
- (G) TEMPORARY PAVEMENT MARKING - LINE 12", SOLID YELLOW
- (H) TEMPORARY PAVEMENT MARKING - LINE 24", SOLID WHITE
- (I) TEMPORARY PAVEMENT MARKING, LETTERS & SYMBOLS
- (J) WET REFLECTIVE TEMPORARY TAPE, TYPE III, 4", SOLID WHITE
- (K) WET REFLECTIVE TEMPORARY TAPE, TYPE III, 4", WHITE SKIP-DASH (10' LINE - 30' SPACE)
- (L) WET REFLECTIVE TEMPORARY TAPE, TYPE III, 4", SOLID YELLOW
- (M) WET REFLECTIVE TEMPORARY TAPE, TYPE III, 4", DOUBLE YELLOW SPACED AT 11" C-C WITH TEMPORARY RAISED REFLECTIVE PAVEMENT MARKERS SPACED 40' C-C (BI-DIRECTIONAL AMBER)
- (N) WET REFLECTIVE TEMPORARY TAPE, TYPE III, 6", SOLID WHITE
- (O) WET REFLECTIVE TEMPORARY TAPE, TYPE III, 6", WHITE DOTTED (2' LINE - 6' SPACE) (UNLESS OTHERWISE NOTED)
- (P) WET REFLECTIVE TEMPORARY TAPE, TYPE III, 12", SOLID YELLOW
- (R) WET REFLECTIVE TEMPORARY TAPE, TYPE III, 24", SOLID WHITE
- (S) WET REFLECTIVE TEMPORARY TAPE, TYPE III, LETTERS & SYMBOLS

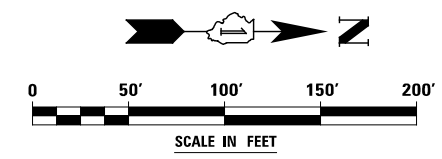
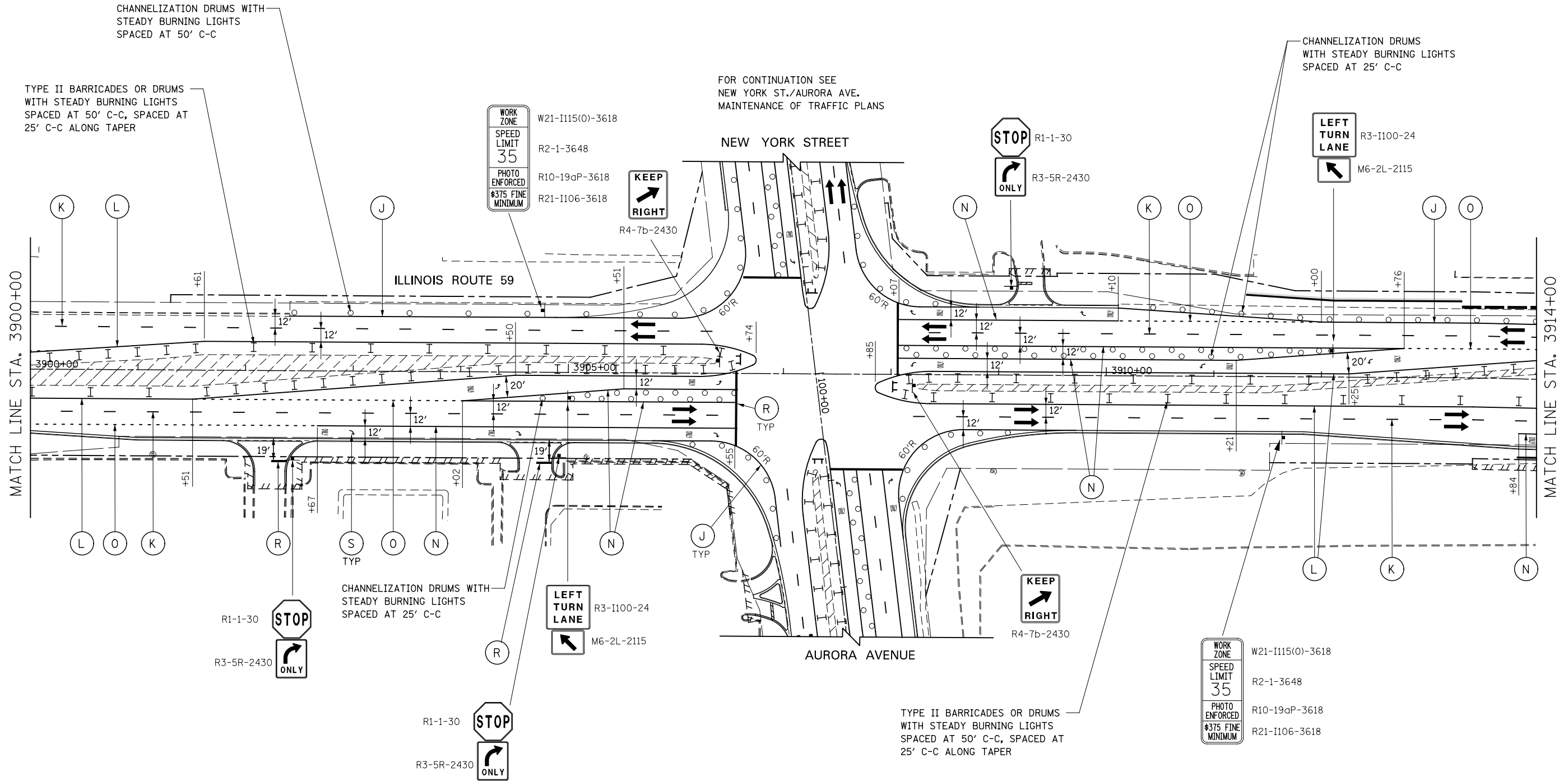
**NOTES**

1. THE CONTRACTOR SHALL INSTALL G20-1(O) "ROAD CONSTRUCTION NEXT 3 MILES" AND G20-2a(O) "END CONSTRUCTION" SIGNS ONLY WHILE CONSTRUCTION IS ONGOING FOR ADJACENT ROADWAY CONTRACTS (60R31 AND 60I31) LOCATED NORTH OF NORTH AURORA ROAD. SEE IDOT STANDARD 701901.

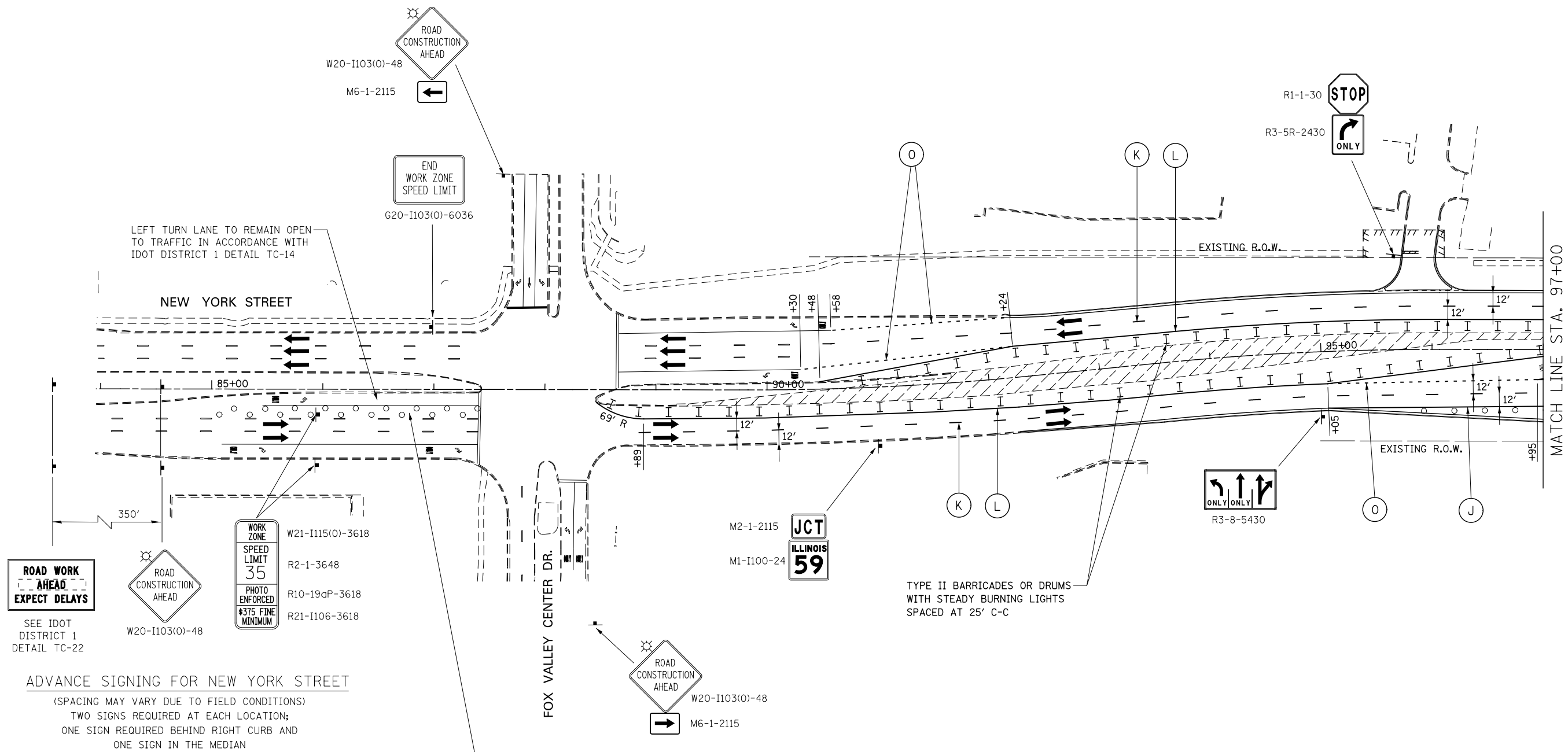


	DESIGNED <i>PJO</i>	REVISED -	<b>STATE OF ILLINOIS DEPARTMENT OF TRANSPORTATION</b>	<b>MAINTENANCE OF TRAFFIC - STAGE 4 ILLINOIS ROUTE 59</b>	F.A.P. RTE.	SECTION	COUNTY	TOTAL SHEETS	SHEET NO.	
	DRAWN <i>KES</i>	REVISED -			338	(112 & 113) WRS-7	DUPAGE	1156	252	
	CHECKED <i>JCM</i>	REVISED -			CONTRACT NO. 60R30					
	DATE <i>12/14/2012</i>	REVISED -			ILLINOIS FED. AID PROJECT					

SCALE: AS SHOWN SHEET NO. 158 OF 195 SHEETS STA. 3887+00 TO STA. 3900+00

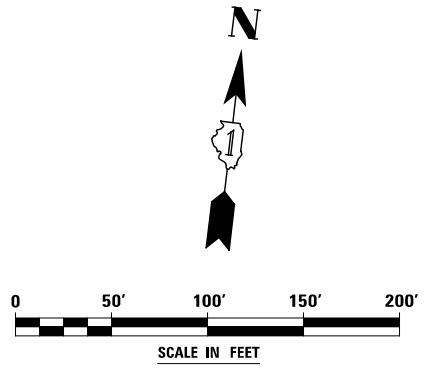


DESIGNED	PJO	REVISED	-	<b>STATE OF ILLINOIS DEPARTMENT OF TRANSPORTATION</b>	<b>MAINTENANCE OF TRAFFIC - STAGE 4 ILLINOIS ROUTE 59</b>	F.A.P. RTE.	SECTION	COUNTY	TOTAL SHEETS	SHEET NO.	
DRAWN	KES	REVISED	-			338	(112 & 113) WRS-7	DUPAGE	1156	253	
CHECKED	JCM	REVISED	-			CONTRACT NO. 60R30					
DATE	12/14/2012	REVISED	-			ILLINOIS FED. AID PROJECT					
				SCALE: AS SHOWN		SHEET NO. 159 OF 195 SHEETS		STA. 3900+00 TO STA. 3914+00			



**ADVANCE SIGNING FOR NEW YORK STREET**  
 (SPACING MAY VARY DUE TO FIELD CONDITIONS)  
 TWO SIGNS REQUIRED AT EACH LOCATION;  
 ONE SIGN REQUIRED BEHIND RIGHT CURB AND  
 ONE SIGN IN THE MEDIAN

LEFT THROUGH LANE SHALL BE CLOSED, THIS STAGE,  
 IN ACCORDANCE WITH IDOT STANDARD 701601.  
 RELOCATE ADVANCE SIGNING ACCORDINGLY OR AS  
 OTHERWISE DIRECTED BY THE ENGINEER.



**ROAD WORK  
 AHEAD  
 EXPECT DELAYS**  
 SEE IDOT  
 DISTRICT 1  
 DETAIL TC-22

**WORK ZONE  
 SPEED LIMIT  
 35**  
 PHOTO ENFORCED  
 \$375 FINE  
 MINIMUM

**ROAD CONSTRUCTION  
 AHEAD**  
 M6-1-2115

**JCT  
 ILLINOIS  
 59**

**ONLY ONLY**  
 R3-8-5430

TYPE II BARRICADES OR DRUMS  
 WITH STEADY BURNING LIGHTS  
 SPACED AT 25' C-C

DESIGNED	PJO	REVISED	-
DRAWN	KES	REVISED	-
CHECKED	JCM	REVISED	-
DATE	12/14/2012	REVISED	-

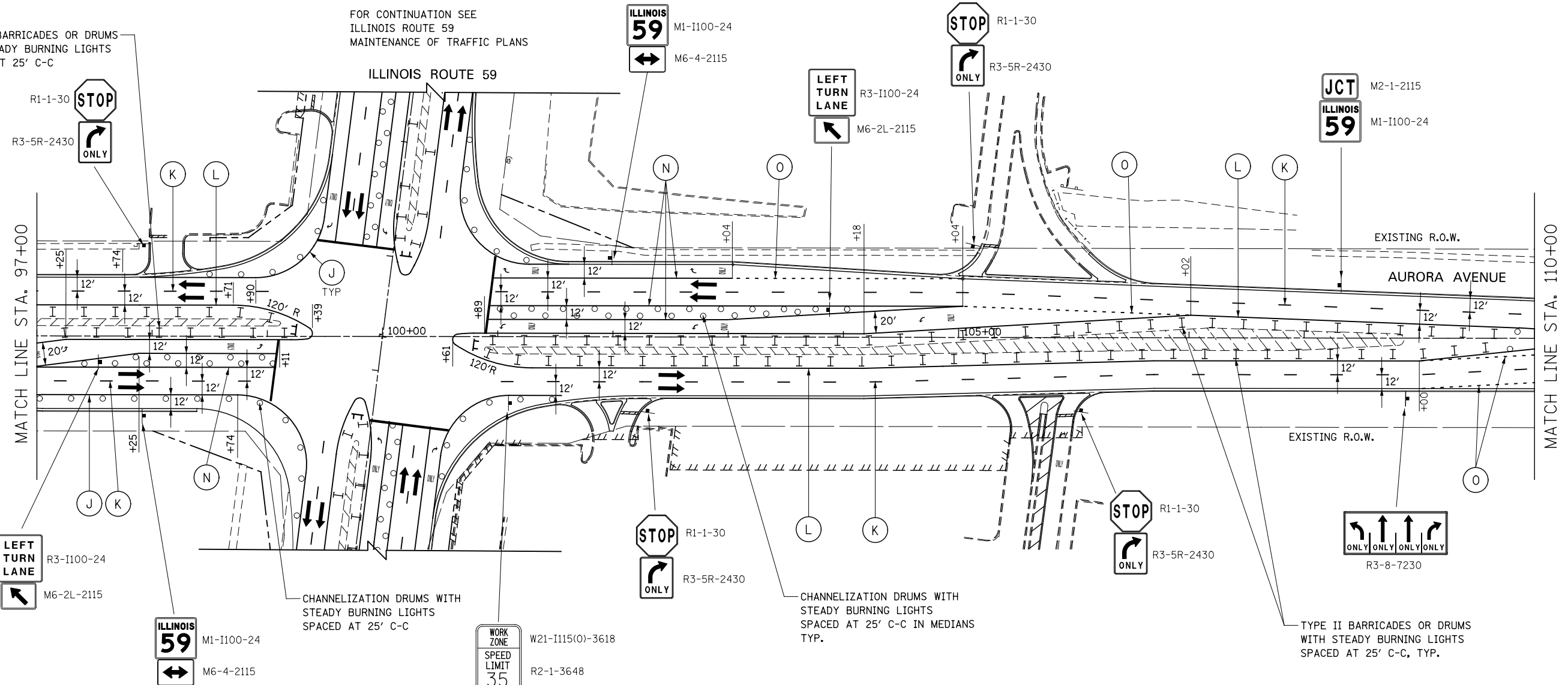
**STATE OF ILLINOIS  
 DEPARTMENT OF TRANSPORTATION**

**MAINTENANCE OF TRAFFIC - STAGE 4  
 NEW YORK STREET**  
 SCALE: AS SHOWN SHEET NO. 165 OF 195 SHEETS STA. 84+00 TO STA. 97+00

F.A.P. RTE.	SECTION	COUNTY	TOTAL SHEETS	SHEET NO.
338	(112 & 113) WRS-7	DUPAGE	1156	254
CONTRACT NO. 60R30				
ILLINOIS FED. AID PROJECT				

TYPE II BARRICADES OR DRUMS WITH STEADY BURNING LIGHTS SPACED AT 25' C-C

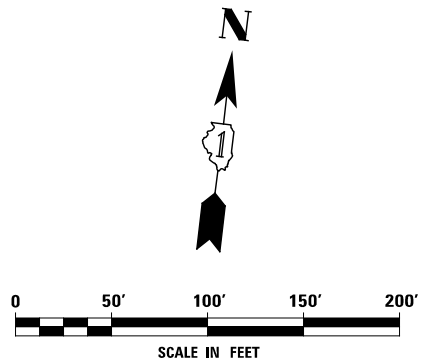
FOR CONTINUATION SEE ILLINOIS ROUTE 59 MAINTENANCE OF TRAFFIC PLANS



MATCH LINE STA. 97+00

MATCH LINE STA. 110+00

WORK ZONE W21-I115(0)-3618  
 SPEED LIMIT 35 R2-1-3648  
 PHOTO ENFORCED R10-19aP-3618  
 \$375 FINE MINIMUM R21-I106-3618



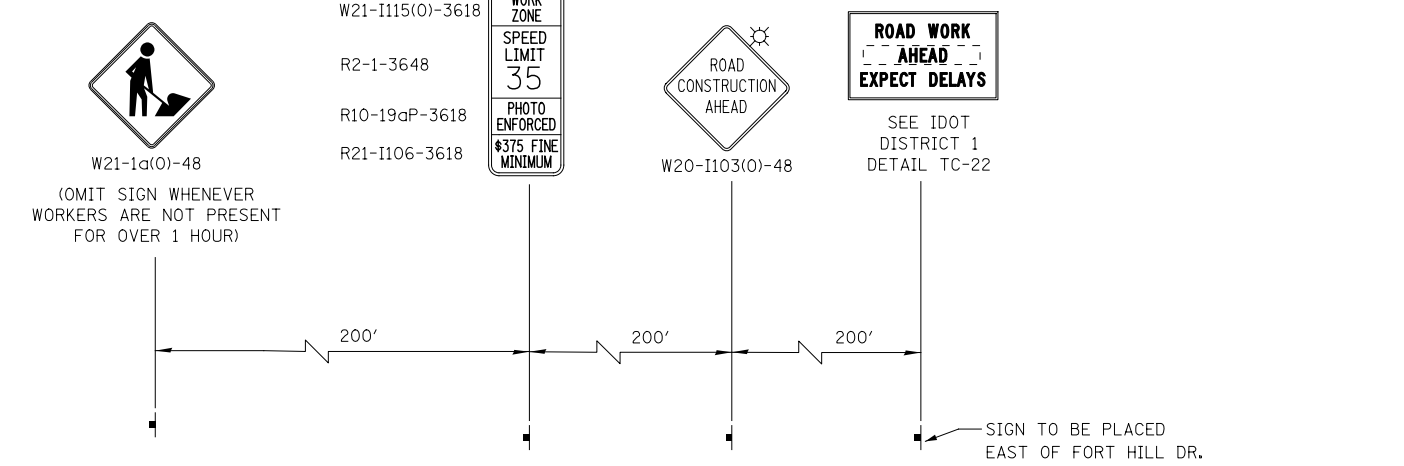
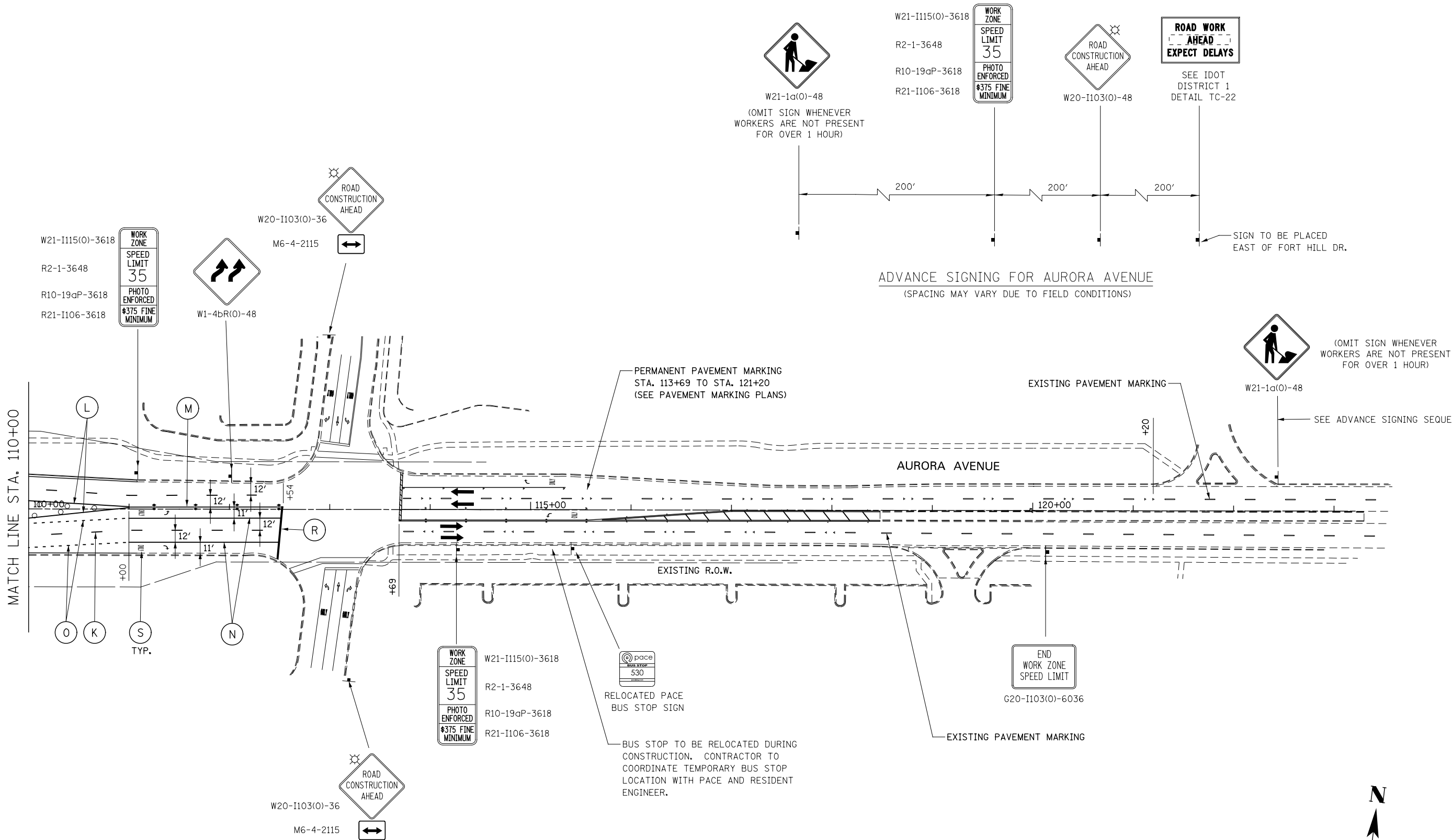
DESIGNED	PJO	REVISED	-
DRAWN	KES	REVISED	-
CHECKED	JCM	REVISED	-
DATE	12/14/2012	REVISED	-

STATE OF ILLINOIS  
 DEPARTMENT OF TRANSPORTATION

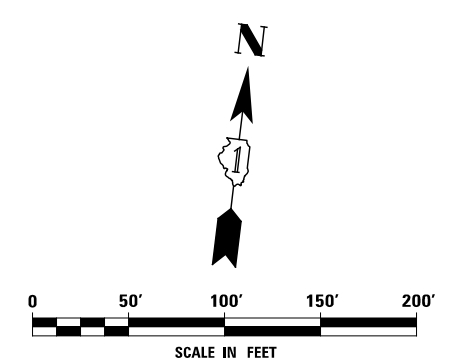
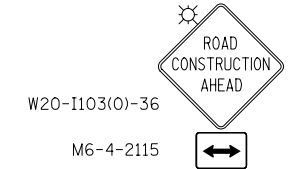
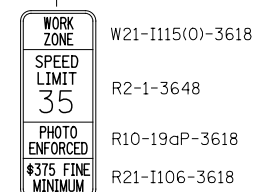
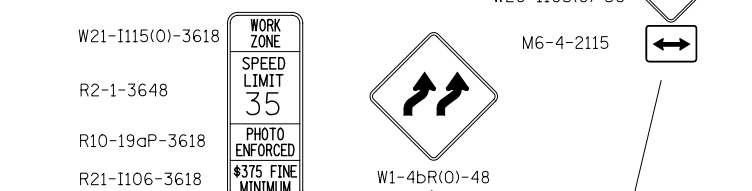
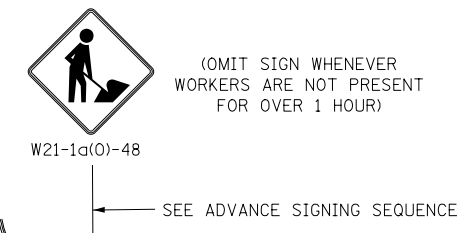
MAINTENANCE OF TRAFFIC - STAGE 4  
 AURORA AVENUE

SCALE: AS SHOWN SHEET NO. 166 OF 195 SHEETS STA. 97+00 TO STA. 110+00

F.A.P. RTE.	SECTION	COUNTY	TOTAL SHEETS	SHEET NO.
338	(112 & 113) WRS-7	DUPAGE	1156	255
CONTRACT NO. 60R30				
ILLINOIS FED. AID PROJECT				



ADVANCE SIGNING FOR AURORA AVENUE  
(SPACING MAY VARY DUE TO FIELD CONDITIONS)



MATCH LINE STA. 110+00

PERMANENT PAVEMENT MARKING  
STA. 113+69 TO STA. 121+20  
(SEE PAVEMENT MARKING PLANS)

BUS STOP TO BE RELOCATED DURING  
CONSTRUCTION. CONTRACTOR TO  
COORDINATE TEMPORARY BUS STOP  
LOCATION WITH PACE AND RESIDENT  
ENGINEER.

EXISTING PAVEMENT MARKING

(OMIT SIGN WHENEVER  
WORKERS ARE NOT PRESENT  
FOR OVER 1 HOUR)

SEE ADVANCE SIGNING SEQUENCE

(OMIT SIGN WHENEVER  
WORKERS ARE NOT PRESENT  
FOR OVER 1 HOUR)

SIGN TO BE PLACED  
EAST OF FORT HILL DR.

DESIGNED	PJO	REVISED	-
DRAWN	KES	REVISED	-
CHECKED	JCM	REVISED	-
DATE	12/14/2012	REVISED	-

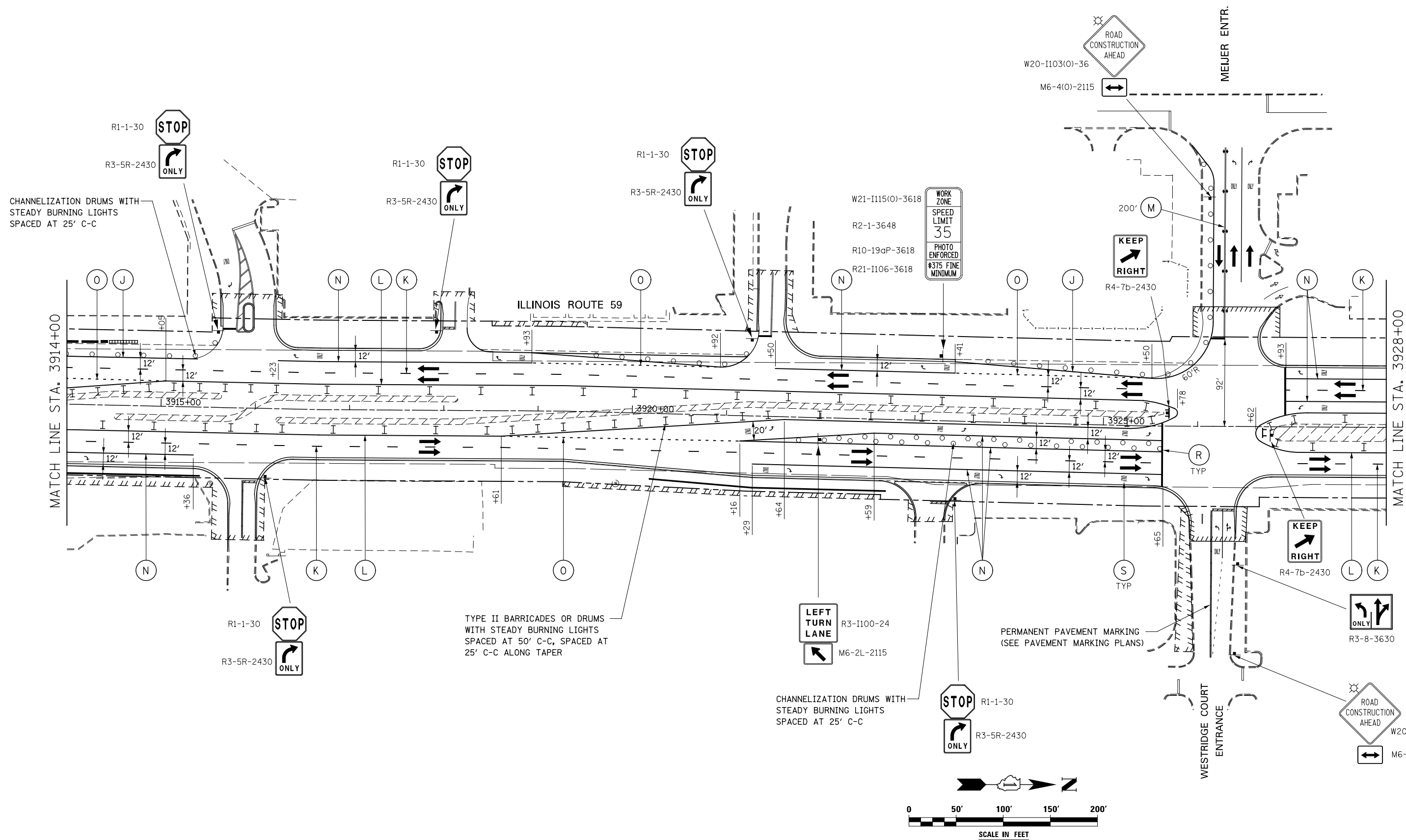
STATE OF ILLINOIS  
DEPARTMENT OF TRANSPORTATION

MAINTENANCE OF TRAFFIC – STAGE 4  
AURORA AVENUE

SCALE: AS SHOWN SHEET NO. 167 OF 195 SHEETS STA. 110+00 TO STA. 123+00

F.A.P. RTE.	SECTION	COUNTY	TOTAL SHEETS	SHEET NO.
338	(112 & 113) WRS-7	DUPAGE	1156	256
CONTRACT NO. 60R30				
ILLINOIS FED. AID PROJECT				





DESIGNED	PJO	REVISED	-
DRAWN	KES	REVISED	-
CHECKED	JCM	REVISED	-
DATE	12/14/2012	REVISED	-

**STATE OF ILLINOIS  
DEPARTMENT OF TRANSPORTATION**

**MAINTENANCE OF TRAFFIC – STAGE 4  
ILLINOIS ROUTE 59**

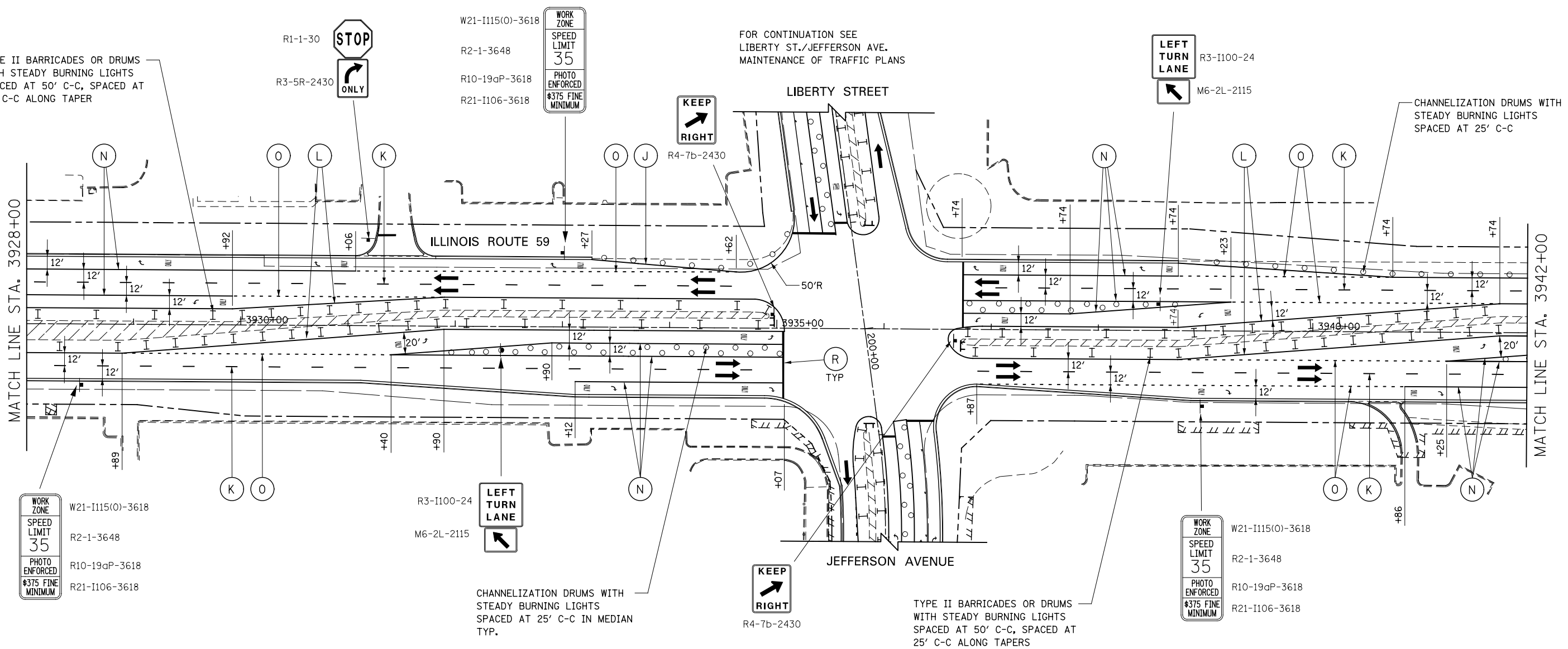
SCALE: AS SHOWN    SHEET NO. 160 OF 195 SHEETS    STA. 3914+00 TO STA. 3928+00

F.A.P. RTE.	SECTION	COUNTY	TOTAL SHEETS	SHEET NO.
338	(112 & 113) WRS-7	DUPAGE	1156	257
CONTRACT NO. 60R30				
ILLINOIS FED. AID PROJECT				

TYPE II BARRICADES OR DRUMS WITH STEADY BURNING LIGHTS SPACED AT 50' C-C, SPACED AT 25' C-C ALONG TAPER

FOR CONTINUATION SEE LIBERTY ST./JEFFERSON AVE. MAINTENANCE OF TRAFFIC PLANS

CHANNELIZATION DRUMS WITH STEADY BURNING LIGHTS SPACED AT 25' C-C



WORK ZONE  
SPEED LIMIT  
35  
PHOTO ENFORCED  
\$375 FINE MINIMUM

W21-I115(O)-3618  
R2-1-3648  
R10-19aP-3618  
R21-I106-3618

R3-I100-24  
M6-2L-2115

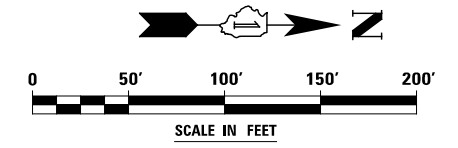
LEFT TURN LANE

WORK ZONE  
SPEED LIMIT  
35  
PHOTO ENFORCED  
\$375 FINE MINIMUM

W21-I115(O)-3618  
R2-1-3648  
R10-19aP-3618  
R21-I106-3618

CHANNELIZATION DRUMS WITH STEADY BURNING LIGHTS SPACED AT 25' C-C IN MEDIAN TYP.

TYPE II BARRICADES OR DRUMS WITH STEADY BURNING LIGHTS SPACED AT 50' C-C, SPACED AT 25' C-C ALONG TAPERS



DESIGNED	PJO	REVISED	-
DRAWN	KES	REVISED	-
CHECKED	JCM	REVISED	-
DATE	12/14/2012	REVISED	-

**STATE OF ILLINOIS  
DEPARTMENT OF TRANSPORTATION**

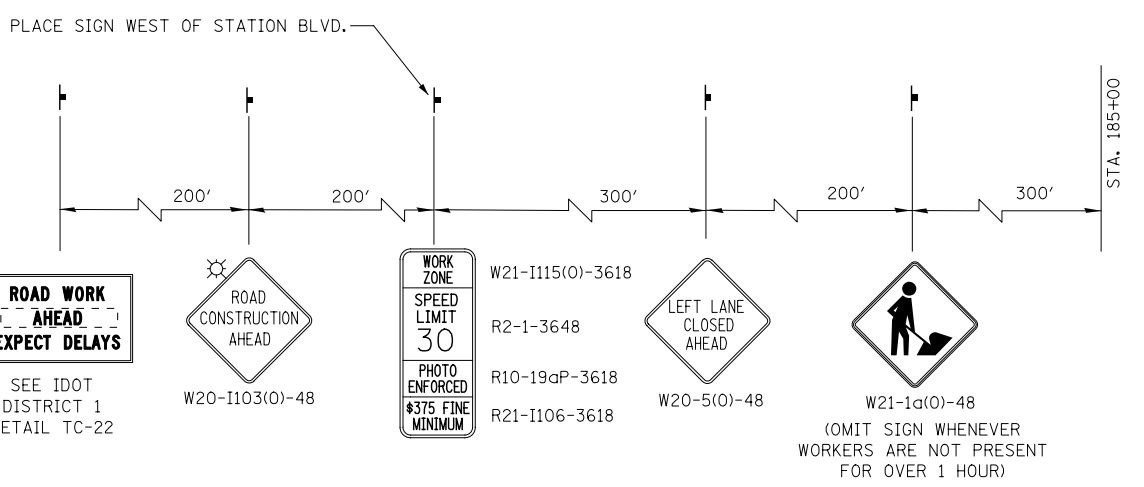
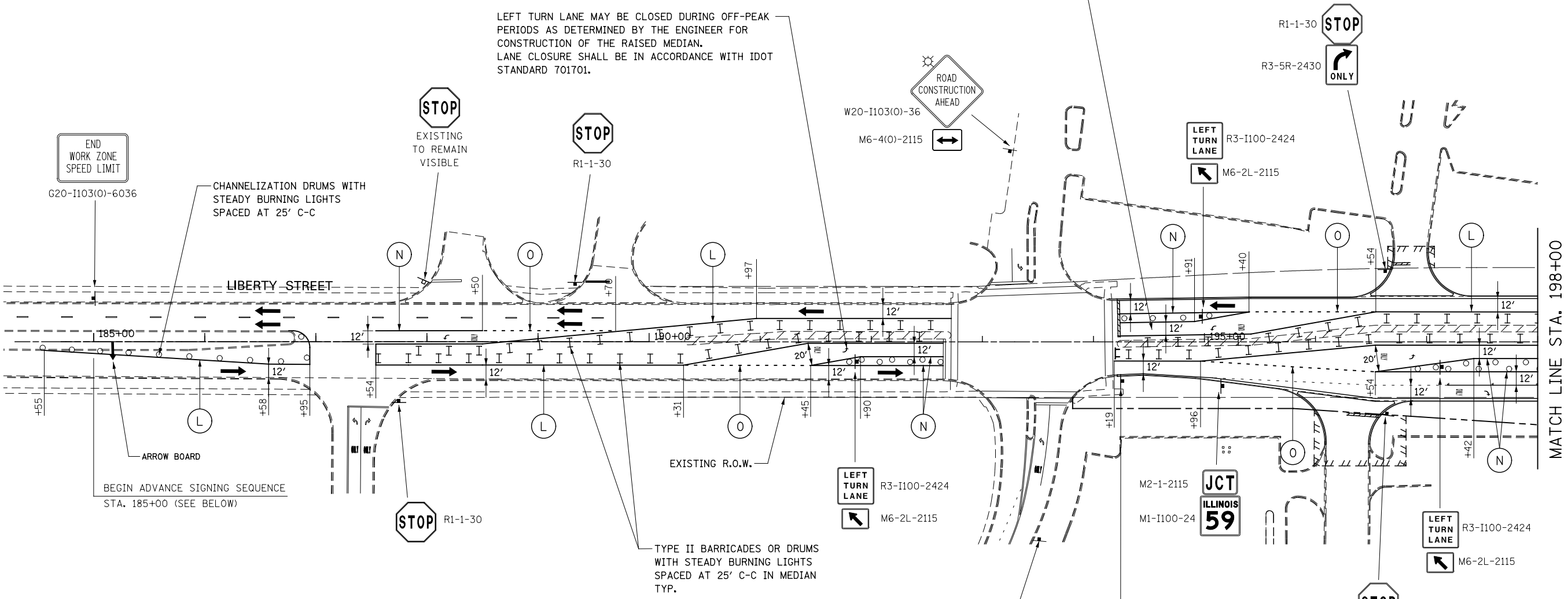
**MAINTENANCE OF TRAFFIC - STAGE 4  
ILLINOIS ROUTE 59**

SCALE: AS SHOWN SHEET NO. 161 OF 195 SHEETS STA. 3928+00 TO STA. 3942+00

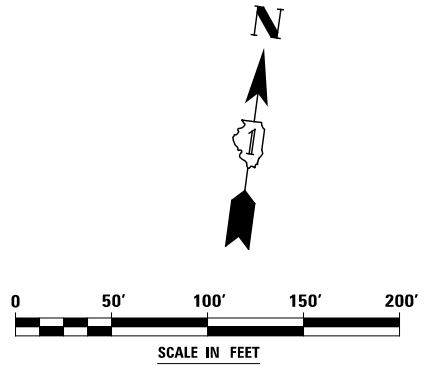
F.A.P. RTE.	SECTION	COUNTY	TOTAL SHEETS	SHEET NO.
338	(112 & 113) WRS-7	DUPAGE	1156	258
CONTRACT NO. 60R30				
ILLINOIS FED. AID PROJECT				

LEFT TURN LANE MAY BE CLOSED DURING OFF-PEAK PERIODS AS DETERMINED BY THE ENGINEER FOR CONSTRUCTION OF THE RAISED MEDIAN. LANE CLOSURE SHALL BE IN ACCORDANCE WITH IDOT STANDARD 701701.

LEFT TURN LANE MAY BE CLOSED DURING OFF-PEAK PERIODS AS DETERMINED BY THE ENGINEER FOR CONSTRUCTION OF THE RAISED MEDIAN. LANE CLOSURE SHALL BE IN ACCORDANCE WITH IDOT STANDARD 701701.



ADVANCE SIGNING FOR LIBERTY STREET  
(SPACING MAY VARY DUE TO FIELD CONDITIONS)



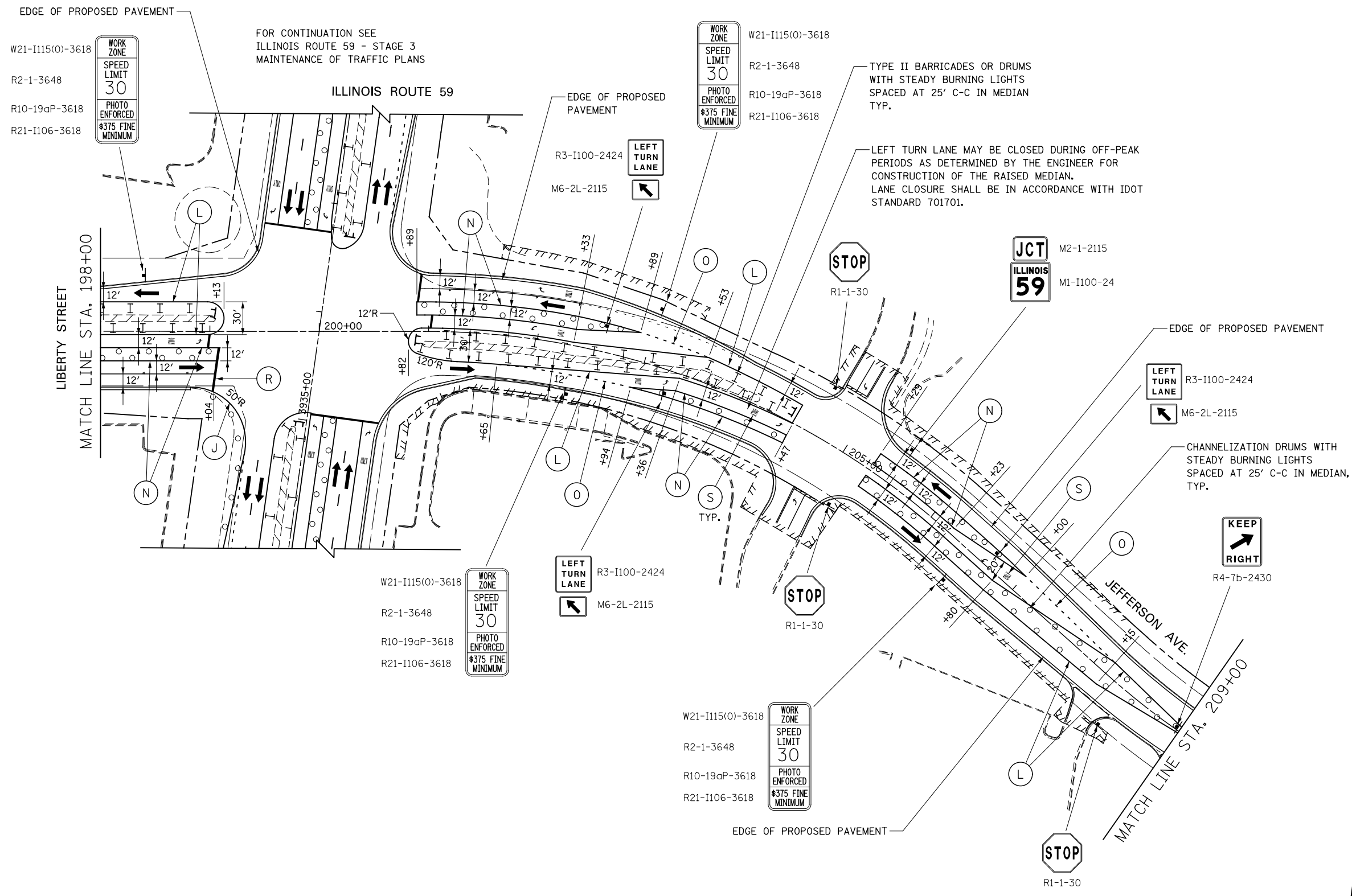
DESIGNED	PJO	REVISED	-
DRAWN	KES	REVISED	-
CHECKED	JCM	REVISED	-
DATE	12/14/2012	REVISED	-

STATE OF ILLINOIS  
DEPARTMENT OF TRANSPORTATION

MAINTENANCE OF TRAFFIC - STAGE 4  
LIBERTY STREET  
SCALE: AS SHOWN SHEET NO. 168 OF 195 SHEETS STA. 185+00 TO STA. 198+00

F.A.P. RTE.	SECTION	COUNTY	TOTAL SHEETS	SHEET NO.
338	(112 & 113) WRS-7	DUPAGE	1156	259
CONTRACT NO. 60R30				

ILLINOIS FED. AID PROJECT

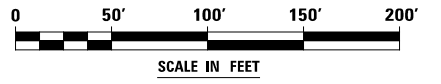


FOR CONTINUATION SEE  
ILLINOIS ROUTE 59 - STAGE 3  
MAINTENANCE OF TRAFFIC PLANS

TYPE II BARRICADES OR DRUMS  
WITH STEADY BURNING LIGHTS  
SPACED AT 25' C-C IN MEDIAN  
TYP.

LEFT TURN LANE MAY BE CLOSED DURING OFF-PEAK  
PERIODS AS DETERMINED BY THE ENGINEER FOR  
CONSTRUCTION OF THE RAISED MEDIAN.  
LANE CLOSURE SHALL BE IN ACCORDANCE WITH IDOT  
STANDARD 701701.

CHANNELIZATION DRUMS WITH  
STEADY BURNING LIGHTS  
SPACED AT 25' C-C IN MEDIAN,  
TYP.



DESIGNED	PJO	REVISED	-
DRAWN	KES	REVISED	-
CHECKED	JCM	REVISED	-
DATE	12/14/2012	REVISED	-

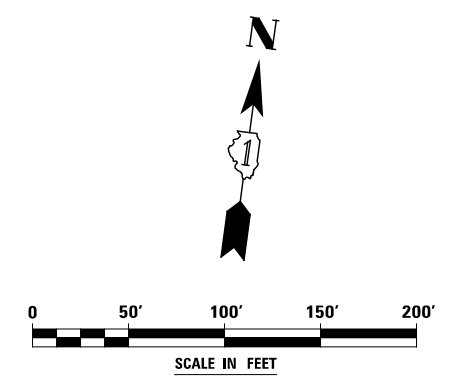
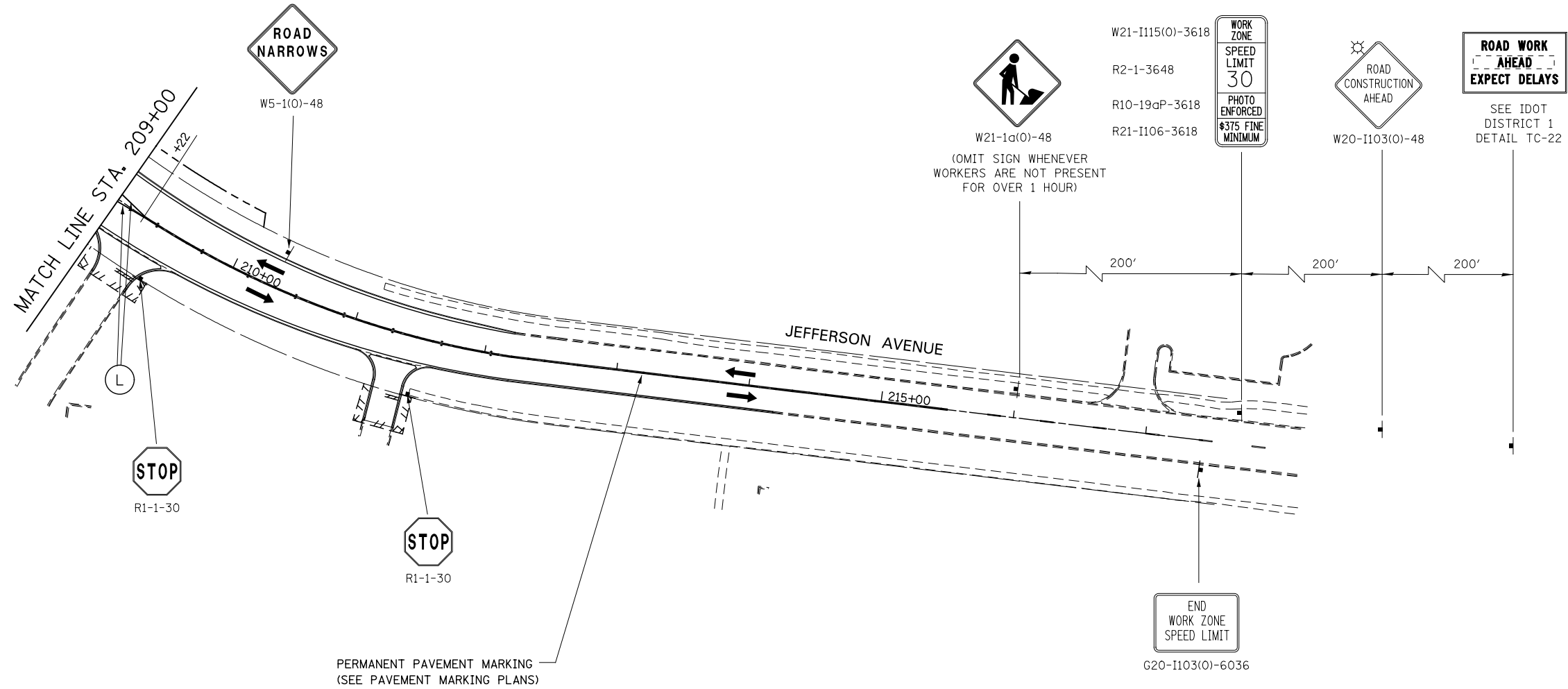
**STATE OF ILLINOIS  
DEPARTMENT OF TRANSPORTATION**

**MAINTENANCE OF TRAFFIC - STAGE 4  
LIBERTY STREET / JEFFERSON AVENUE**

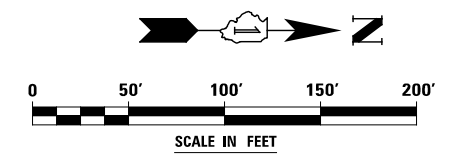
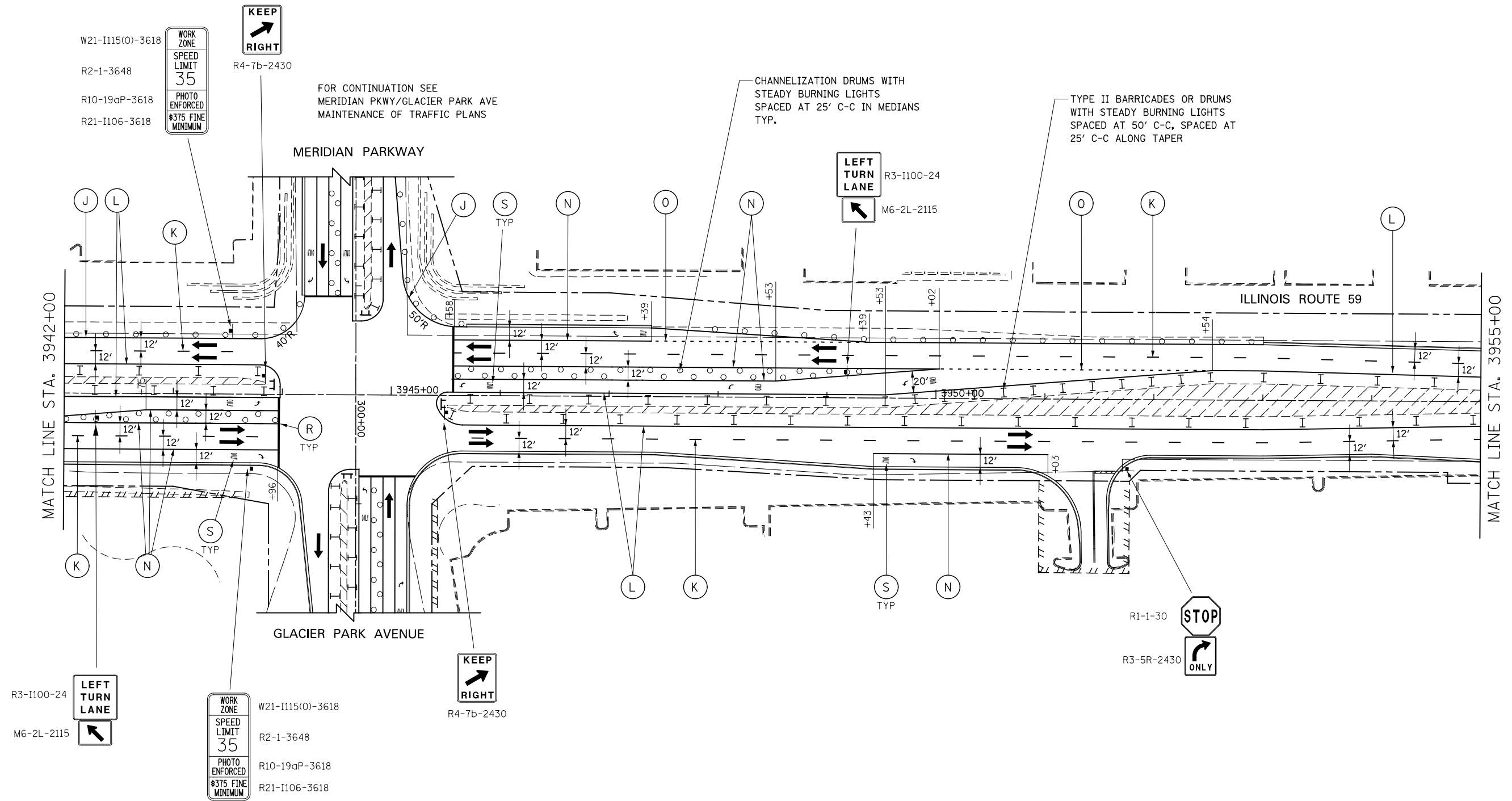
SCALE: AS SHOWN SHEET NO. 169 OF 195 SHEETS STA. 198+00 TO STA. 209+00

F.A.P. RTE.	SECTION	COUNTY	TOTAL SHEETS	SHEET NO.
338	(112 & 113) WRS-7	DUPAGE	1156	260
CONTRACT NO. 60R30				
ILLINOIS FED. AID PROJECT				

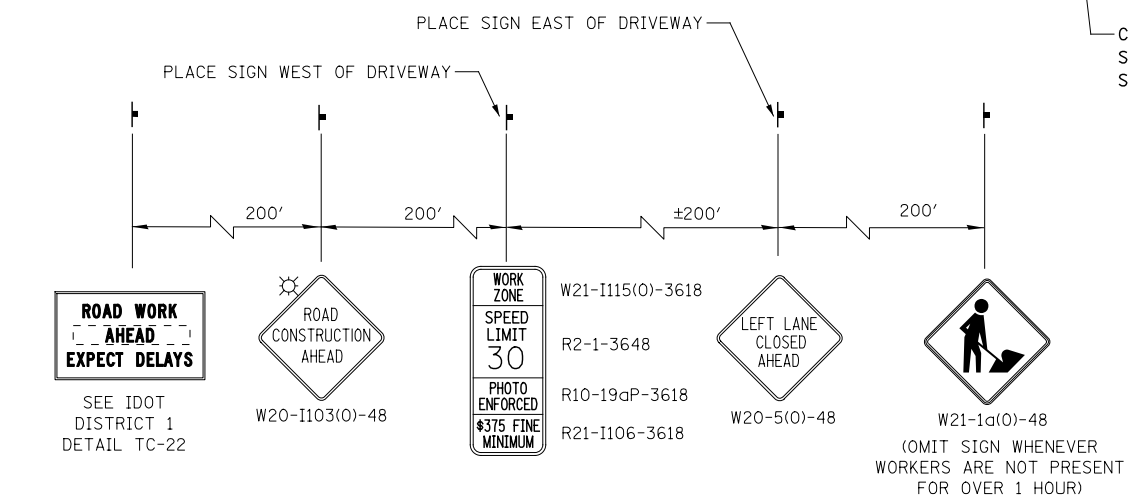
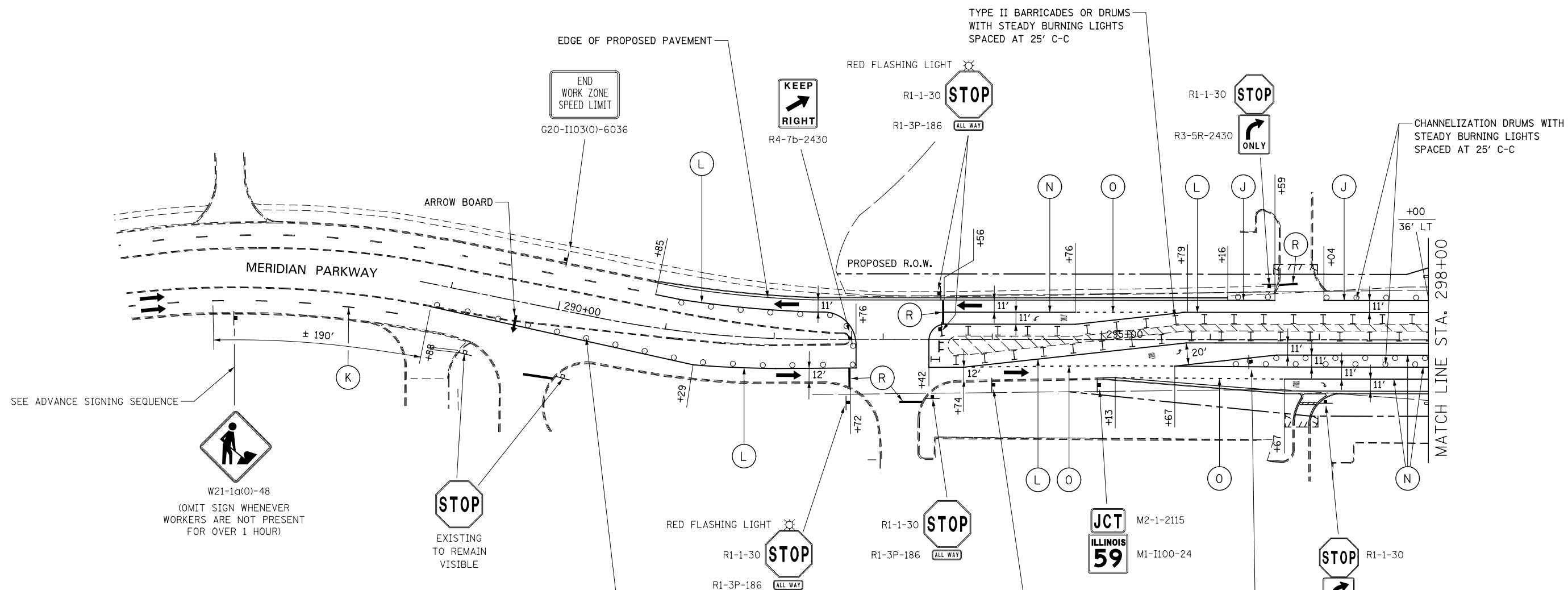
ADVANCE SIGNING FOR JEFFERSON AVENUE  
(SPACING MAY VARY DUE TO FIELD CONDITIONS)



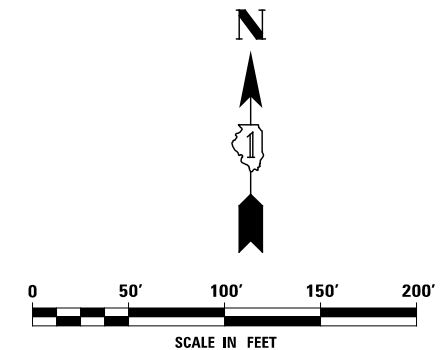
DESIGNED <i>PJO</i> DRAWN <i>KES</i> CHECKED <i>JCM</i> DATE <i>12/14/2012</i>	REVISED -	<b>STATE OF ILLINOIS</b> <b>DEPARTMENT OF TRANSPORTATION</b>	<b>MAINTENANCE OF TRAFFIC – STAGE 4</b> <b>JEFFERSON AVENUE</b>		F.A.P. RTE.	SECTION	COUNTY	TOTAL SHEETS	SHEET NO.		
	REVISED -		SCALE: AS SHOWN	SHEET NO. 170 OF 195 SHEETS	STA. 209+00	TO STA. 217+00	338	(112 & 113) WRS-7	DUPAGE	1156	261
	REVISED -					CONTRACT NO. 60R30					
	REVISED -					ILLINOIS FED. AID PROJECT					



		DESIGNED <i>PJO</i>	REVISED -	<b>STATE OF ILLINOIS DEPARTMENT OF TRANSPORTATION</b>	<b>MAINTENANCE OF TRAFFIC – STAGE 4 ILLINOIS ROUTE 59</b>		F.A.P. RTE.	SECTION	COUNTY	TOTAL SHEETS	SHEET NO.
		DRAWN <i>KES</i>	REVISED -		338	(112 & 113) WRS-7	DUPAGE	1156	262		
		CHECKED <i>JCM</i>	REVISED -		CONTRACT NO. 60R30						
		DATE <i>12/14/2012</i>	REVISED -		ILLINOIS FED. AID PROJECT						
				SCALE: AS SHOWN		SHEET NO. 162 OF 195 SHEETS		STA. 3942+00		TO STA. 3955+00	



ADVANCE SIGNING FOR MERIDIAN PARKWAY  
(SPACING MAY VARY DUE TO FIELD CONDITIONS)



DESIGNED	PJO	REVISED	-
DRAWN	KES	REVISED	-
CHECKED	JCM	REVISED	-
DATE	12/14/2012	REVISED	-

STATE OF ILLINOIS  
DEPARTMENT OF TRANSPORTATION

MAINTENANCE OF TRAFFIC - STAGE 4  
MERIDIAN PARKWAY

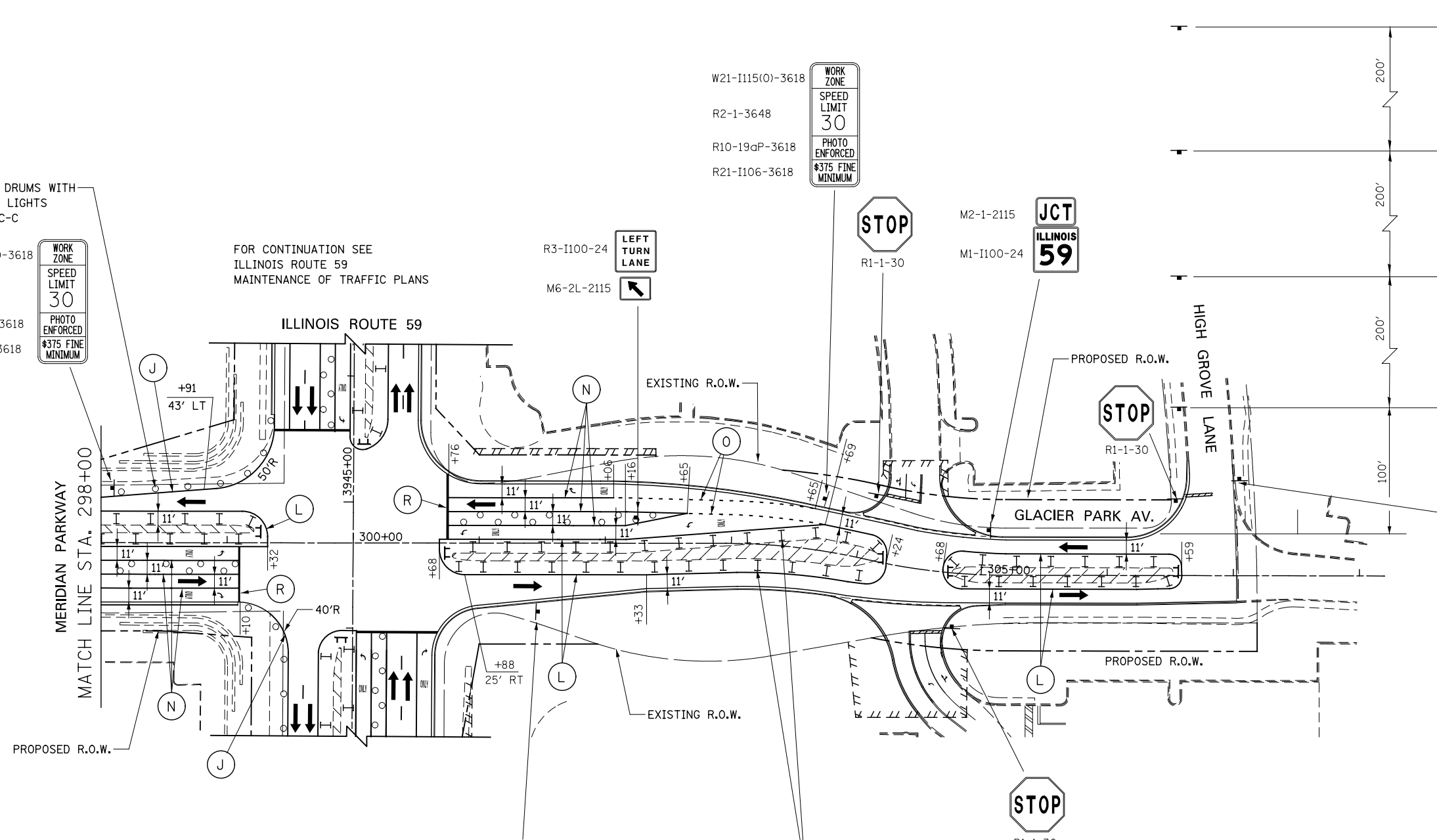
SCALE: AS SHOWN | SHEET NO. 171 OF 195 SHEETS | STA. 289+00 TO STA. 298+00

F.A.P. RTE.	SECTION	COUNTY	TOTAL SHEETS	SHEET NO.
338	(112 & 113) WRS-7	DUPAGE	1156	263
CONTRACT NO. 60R30			ILLINOIS FED. AID PROJECT	

ADVANCE SIGNING FOR GLACIER PARK AVENUE / HIGH GROVE LANE

(SPACING MAY VARY DUE TO FIELD CONDITIONS)

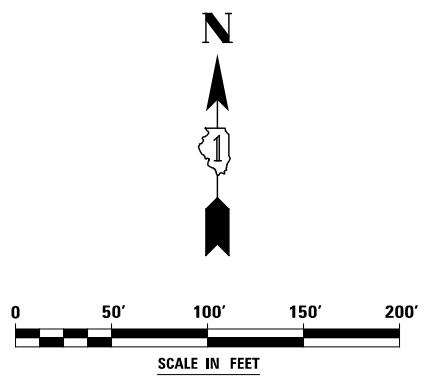
- ROAD WORK AHEAD EXPECT DELAYS SEE IDOT DISTRICT 1 DETAIL TC-22
- ROAD CONSTRUCTION AHEAD W20-I103(O)-48
- M6-1(O)-2115
- WORK ZONE SPEED LIMIT 30 PHOTO ENFORCED \$375 FINE MINIMUM W21-I115(O)-3618 R2-1-3648 R10-19aP-3618 R21-1106-3618
- (OMIT SIGN WHENEVER WORKERS ARE NOT PRESENT FOR OVER 1 HOUR) W21-1a(O)-48
- M6-1(O)-2115
- END WORK ZONE SPEED LIMIT G20-I103(O)-6036



CHANNELIZATION DRUMS WITH STEADY BURNING LIGHTS SPACED AT 25' C-C

FOR CONTINUATION SEE ILLINOIS ROUTE 59 MAINTENANCE OF TRAFFIC PLANS

TYPE II BARRICADES OR DRUMS WITH STEADY BURNING LIGHTS SPACED AT 25' C-C, TYP.



DESIGNED	PJO	REVISED	-
DRAWN	KES	REVISED	-
CHECKED	JCM	REVISED	-
DATE	12/14/2012	REVISED	-

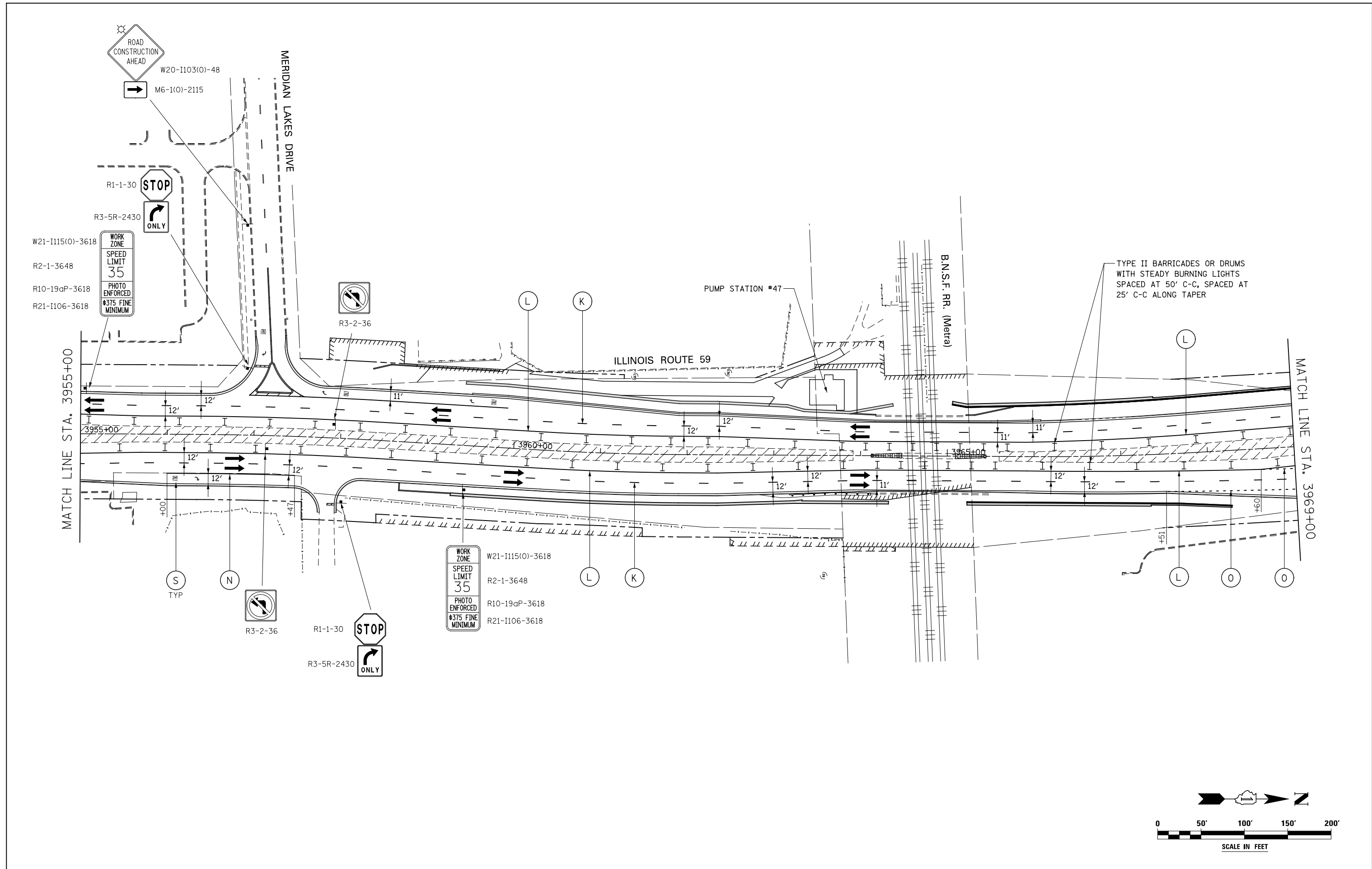
STATE OF ILLINOIS  
DEPARTMENT OF TRANSPORTATION

MAINTENANCE OF TRAFFIC - STAGE 4  
GLACIER PARK AVENUE

SCALE: AS SHOWN SHEET NO. 172 OF 195 SHEETS STA. 98+00 TO STA. 108+00

F.A.P. RTE.	SECTION	COUNTY	TOTAL SHEETS	SHEET NO.
338	(112 & 113) WRS-7	DUPAGE	1156	264
CONTRACT NO. 60R30			ILLINOIS FED. AID PROJECT	





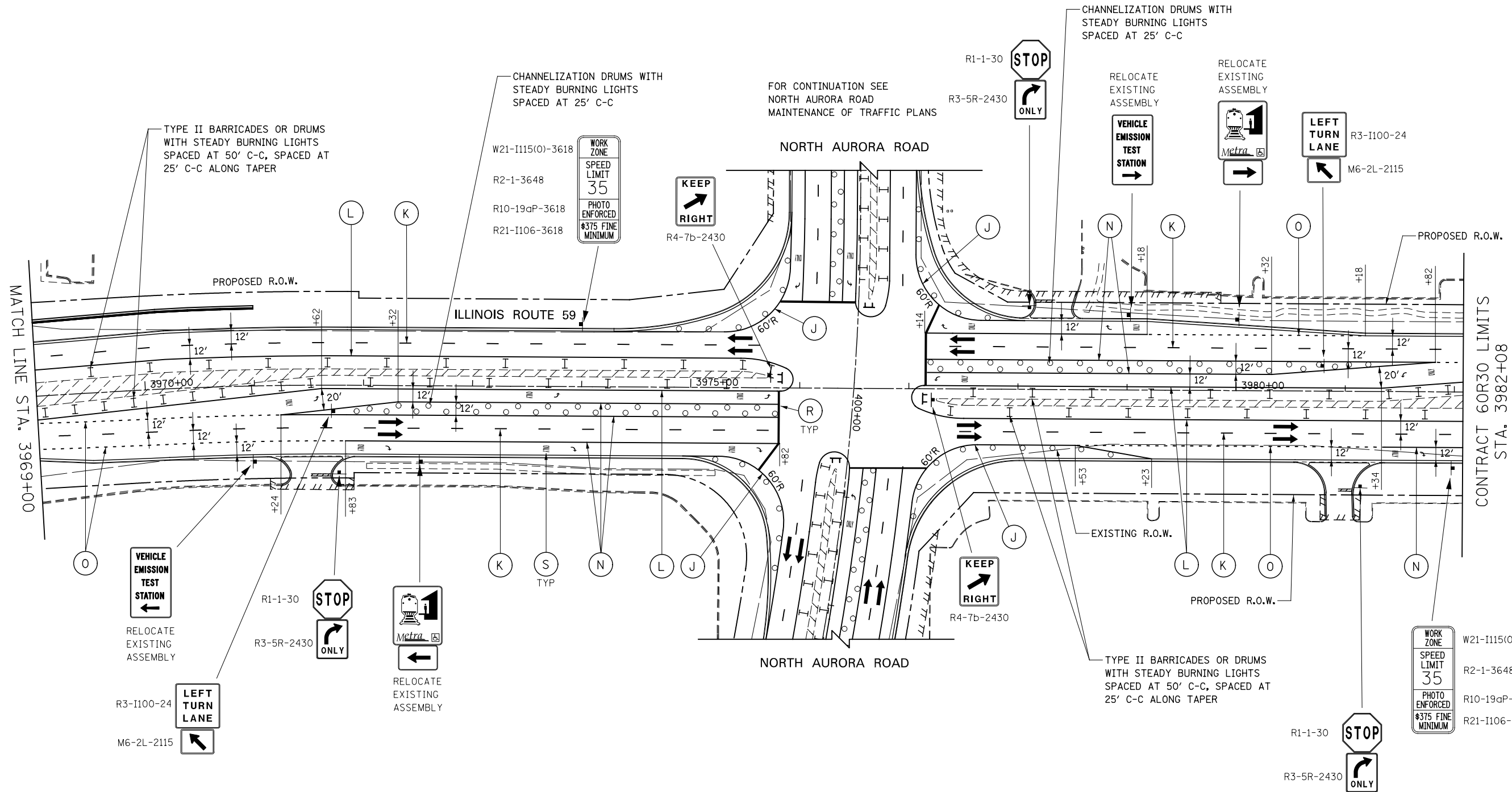
DESIGNED	PJO	REVISED	-
DRAWN	KES	REVISED	-
CHECKED	JCM	REVISED	-
DATE	12/14/2012	REVISED	-

**STATE OF ILLINOIS  
DEPARTMENT OF TRANSPORTATION**

**MAINTENANCE OF TRAFFIC – STAGE 4  
ILLINOIS ROUTE 59**

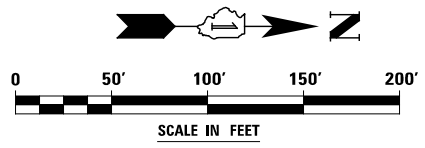
SCALE: AS SHOWN    SHEET NO. 163 OF 195 SHEETS    STA.    TO STA.

F.A.P. RTE.	SECTION	COUNTY	TOTAL SHEETS	SHEET NO.
338	(112 & 113) WRS-7	DUPAGE	1156	265
CONTRACT NO. 60R30			ILLINOIS FED. AID PROJECT	



**NOTES**

- ADVANCE SIGN LOCATIONS SHALL BE COORDINATED WITH CONTRACT 60R31. "ROAD CONSTRUCTION AHEAD" SIGN SHALL BE PLACED WHEN WARRANTED BY WORK ZONE CONDITIONS OR AS DIRECTED BY THE ENGINEER.



DESIGNED	PJO	REVISED	-
DRAWN	KES	REVISED	-
CHECKED	JCM	REVISED	-
DATE	12/14/2012	REVISED	-

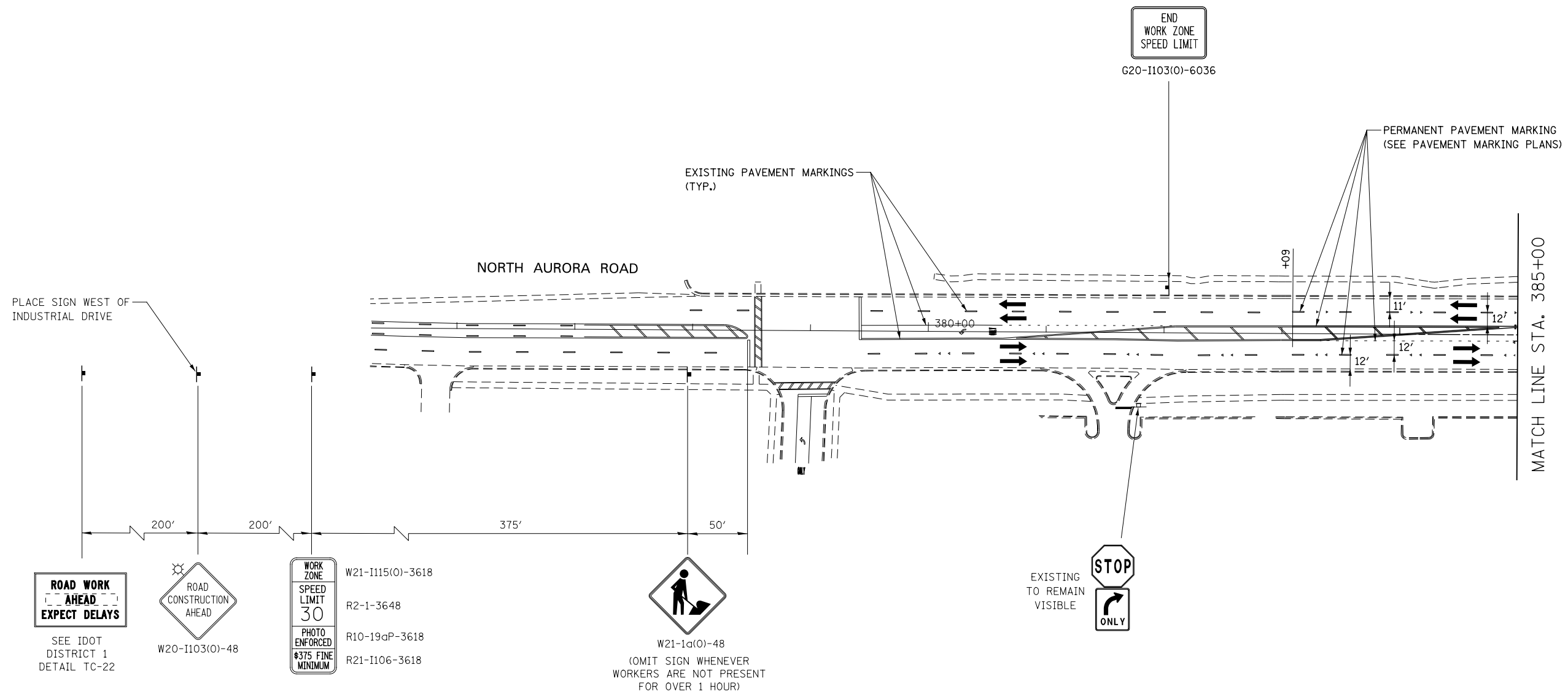
STATE OF ILLINOIS  
DEPARTMENT OF TRANSPORTATION

MAINTENANCE OF TRAFFIC - STAGE 4  
ILLINOIS ROUTE 59

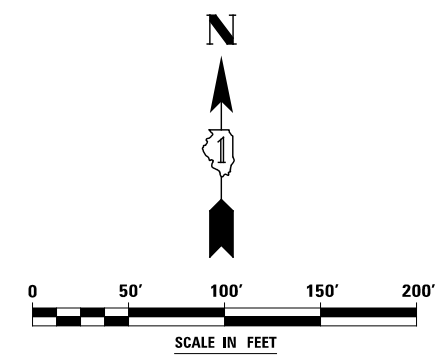
F.A.P. RTE.	SECTION	COUNTY	TOTAL SHEETS	SHEET NO.
338	(112 & 113) WRS-7	DUPAGE	1156	266
CONTRACT NO. 60R30				

SCALE: AS SHOWN SHEET NO. 164 OF 195 SHEETS STA. TO STA.

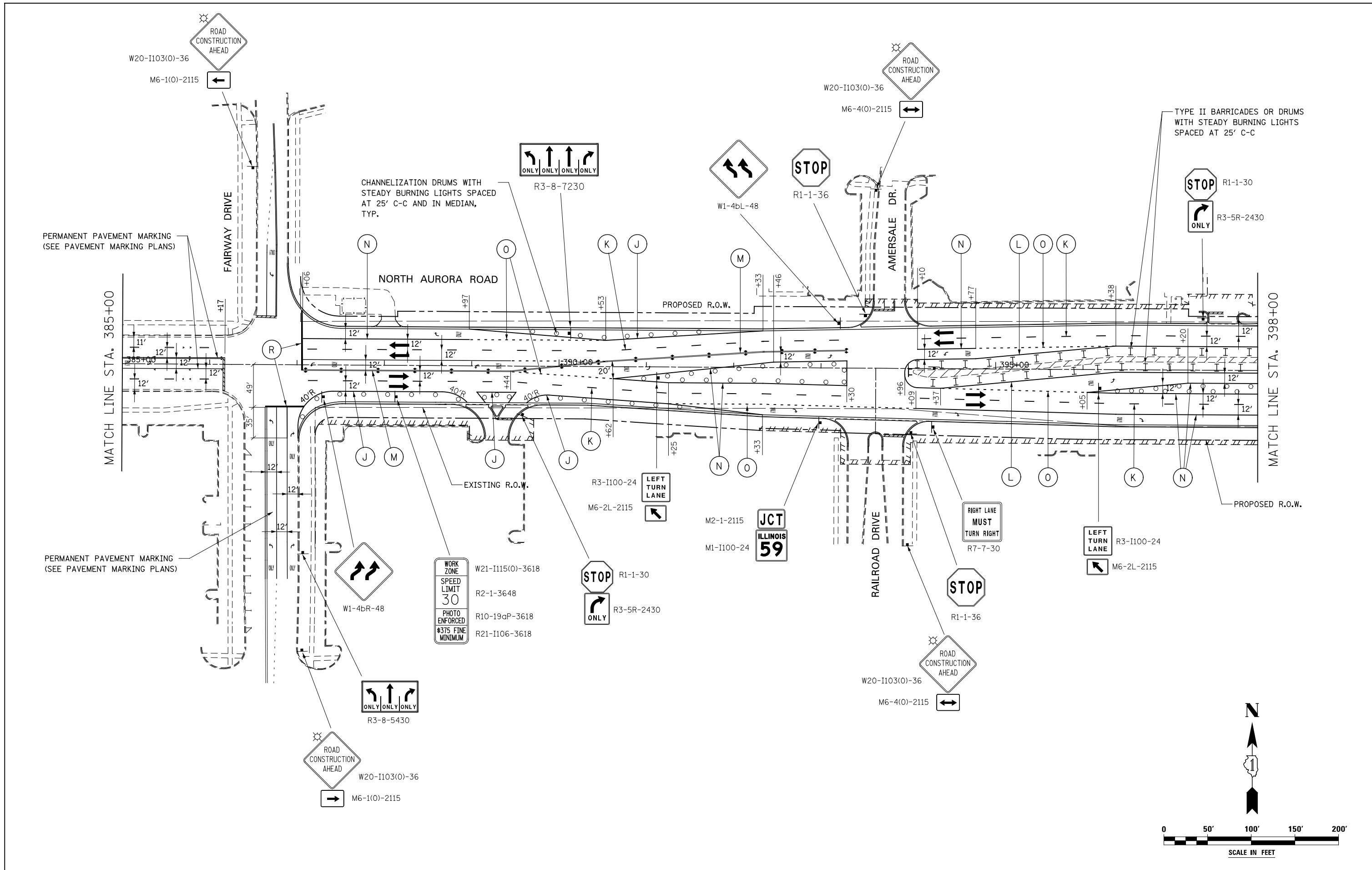
ILLINOIS FED. AID PROJECT



ADVANCE SIGNING FOR EASTBOUND NORTH AURORA ROAD  
(SPACING MAY VARY DUE TO FIELD CONDITIONS)



DESIGNED	PJO	REVISED	-	<b>STATE OF ILLINOIS DEPARTMENT OF TRANSPORTATION</b>	<b>MAINTENANCE OF TRAFFIC – STAGE 4 NORTH AURORA ROAD</b>	F.A.P. RTE.	SECTION	COUNTY	TOTAL SHEETS	SHEET NO.
DRAWN	KES	REVISED	-			338	(112 & 113) WRS-7	DUPAGE	1156	267
CHECKED	JCM	REVISED	-			CONTRACT NO. 60R30				
DATE	12/14/2012	REVISED	-			ILLINOIS FED. AID PROJECT				
				SCALE: AS SHOWN	SHEET NO. 173 OF 195 SHEETS	STA. 376+00	TO STA. 385+00			



PERMANENT PAVEMENT MARKING  
(SEE PAVEMENT MARKING PLANS)

PERMANENT PAVEMENT MARKING  
(SEE PAVEMENT MARKING PLANS)

CHANNELIZATION DRUMS WITH  
STEADY BURNING LIGHTS SPACED  
AT 25' C-C AND IN MEDIAN,  
TYP.

TYPE II BARRICADES OR DRUMS  
WITH STEADY BURNING LIGHTS  
SPACED AT 25' C-C

**STATE OF ILLINOIS  
DEPARTMENT OF TRANSPORTATION**

**MAINTENANCE OF TRAFFIC - STAGE 4  
NORTH AURORA ROAD**

DESIGNED	PJO	REVISED	-
DRAWN	KES	REVISED	-
CHECKED	JCM	REVISED	-
DATE	12/14/2012	REVISED	-

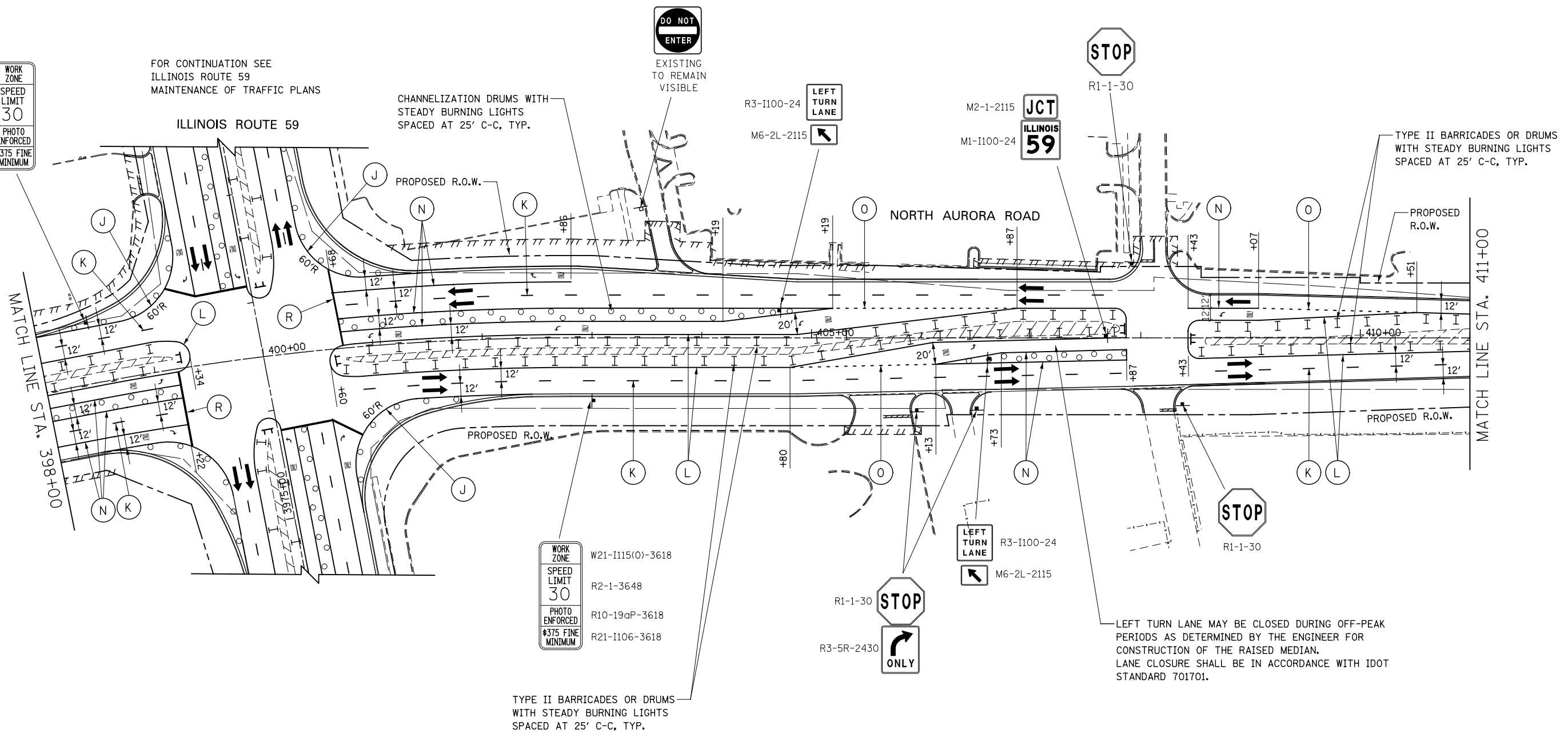
SCALE: AS SHOWN SHEET NO. 174 OF 195 SHEETS STA. 385+00 TO STA. 398+00

F.A.P. RTE.	SECTION	COUNTY	TOTAL SHEETS	SHEET NO.
338	(112 & 113) WRS-7	DUPAGE	1156	268
CONTRACT NO. 60R30				
ILLINOIS FED. AID PROJECT				

W21-I115(0)-3618  
 R2-1-3648  
 R10-19aP-3618  
 R21-I106-3618

WORK ZONE  
 SPEED LIMIT 30  
 PHOTO ENFORCED  
 \$375 FINE MINIMUM

FOR CONTINUATION SEE  
 ILLINOIS ROUTE 59  
 MAINTENANCE OF TRAFFIC PLANS

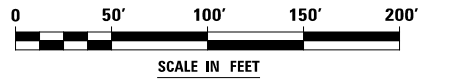


WORK ZONE  
 SPEED LIMIT 30  
 PHOTO ENFORCED  
 \$375 FINE MINIMUM

W21-I115(0)-3618  
 R2-1-3648  
 R10-19aP-3618  
 R21-I106-3618

TYPE II BARRICADES OR DRUMS  
 WITH STEADY BURNING LIGHTS  
 SPACED AT 25' C-C, TYP.

LEFT TURN LANE MAY BE CLOSED DURING OFF-PEAK PERIODS AS DETERMINED BY THE ENGINEER FOR CONSTRUCTION OF THE RAISED MEDIAN. LANE CLOSURE SHALL BE IN ACCORDANCE WITH IDOT STANDARD 701701.



DESIGNED	PJO	REVISED	-
DRAWN	KES	REVISED	-
CHECKED	JCM	REVISED	-
DATE	12/14/2012	REVISED	-

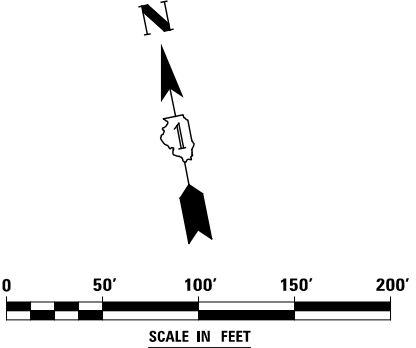
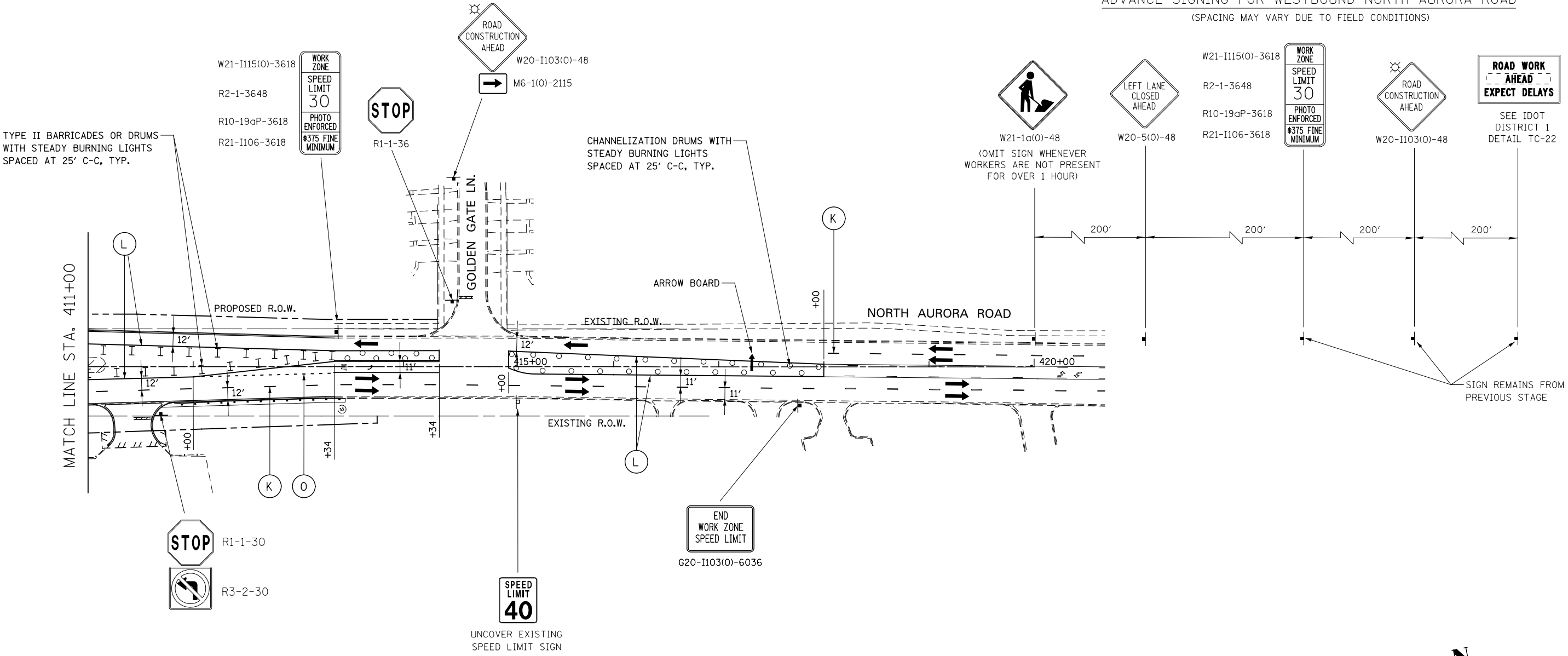
**STATE OF ILLINOIS  
 DEPARTMENT OF TRANSPORTATION**

**MAINTENANCE OF TRAFFIC - STAGE 4  
 NORTH AURORA ROAD**

SCALE: AS SHOWN SHEET NO. 175 OF 195 SHEETS STA. 398+00 TO STA. 411+00











F.A.P. RTE.	SECTION	COUNTY	TOTAL SHEETS	SHEET NO.
338	(112 & 113) WRS-7	DUPAGE	1156	269
CONTRACT NO. 60R30				
ILLINOIS FED. AID PROJECT				

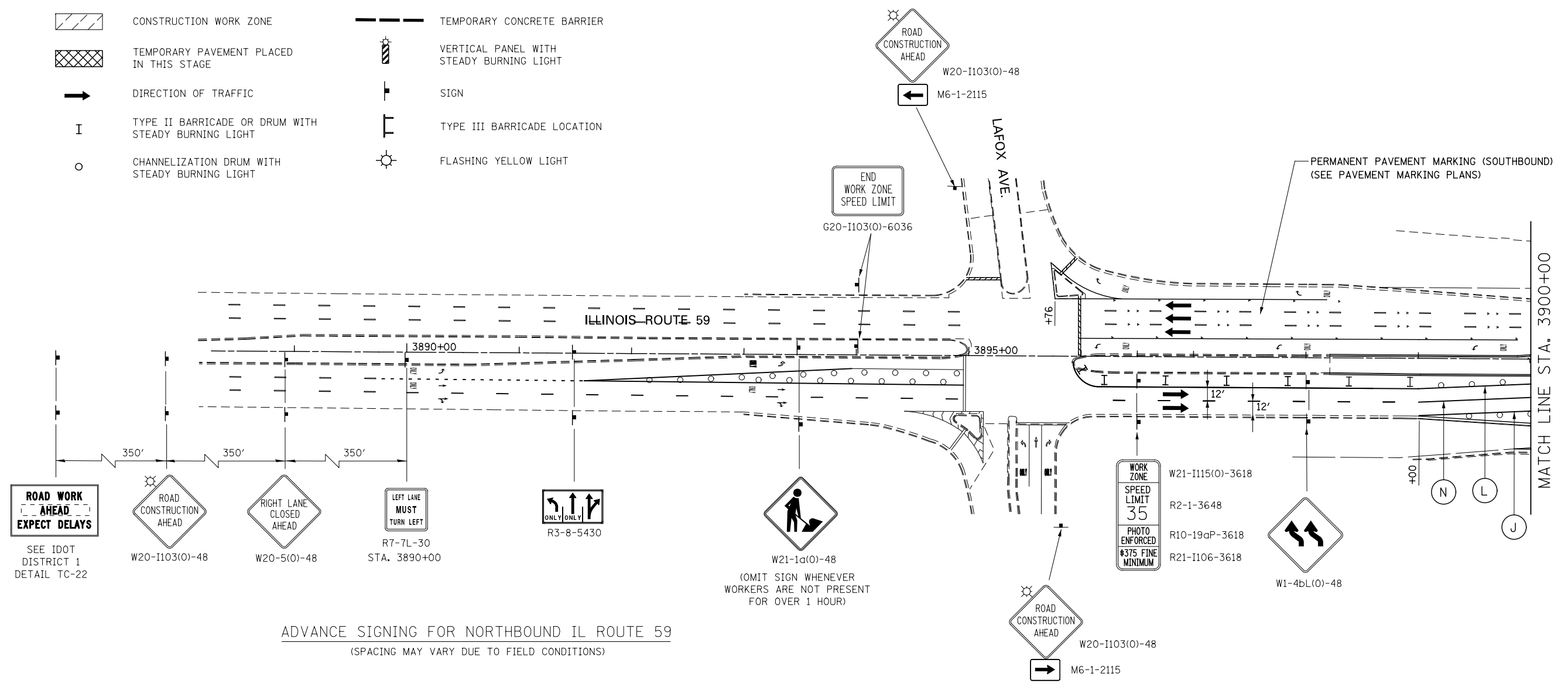
ADVANCE SIGNING FOR WESTBOUND NORTH AURORA ROAD  
(SPACING MAY VARY DUE TO FIELD CONDITIONS)



DESIGNED <i>PJO</i>	REVISED -	<b>STATE OF ILLINOIS DEPARTMENT OF TRANSPORTATION</b>	<b>MAINTENANCE OF TRAFFIC - STAGE 4 NORTH AURORA ROAD</b>		F.A.P. RTE.	SECTION	COUNTY	TOTAL SHEETS	SHEET NO.	
DRAWN <i>KES</i>	REVISED -		338	(112 & 113) WRS-7	DUPAGE	1156	270			
CHECKED <i>JCM</i>	REVISED -		SCALE: AS SHOWN			SHEET NO. 176 OF 195 SHEETS		STA. 411+00 TO STA. 420+00		CONTRACT NO. 60R30
DATE <i>12/14/2012</i>	REVISED -		ILLINOIS FED. AID PROJECT							

**LEGEND**

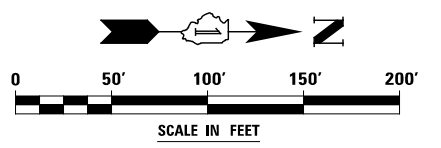
-  CONSTRUCTION WORK ZONE
-  TEMPORARY PAVEMENT PLACED IN THIS STAGE
-  DIRECTION OF TRAFFIC
-  TYPE II BARRICADE OR DRUM WITH STEADY BURNING LIGHT
-  CHANNELIZATION DRUM WITH STEADY BURNING LIGHT
-  TEMPORARY CONCRETE BARRIER
-  VERTICAL PANEL WITH STEADY BURNING LIGHT
-  SIGN
-  TYPE III BARRICADE LOCATION
-  FLASHING YELLOW LIGHT



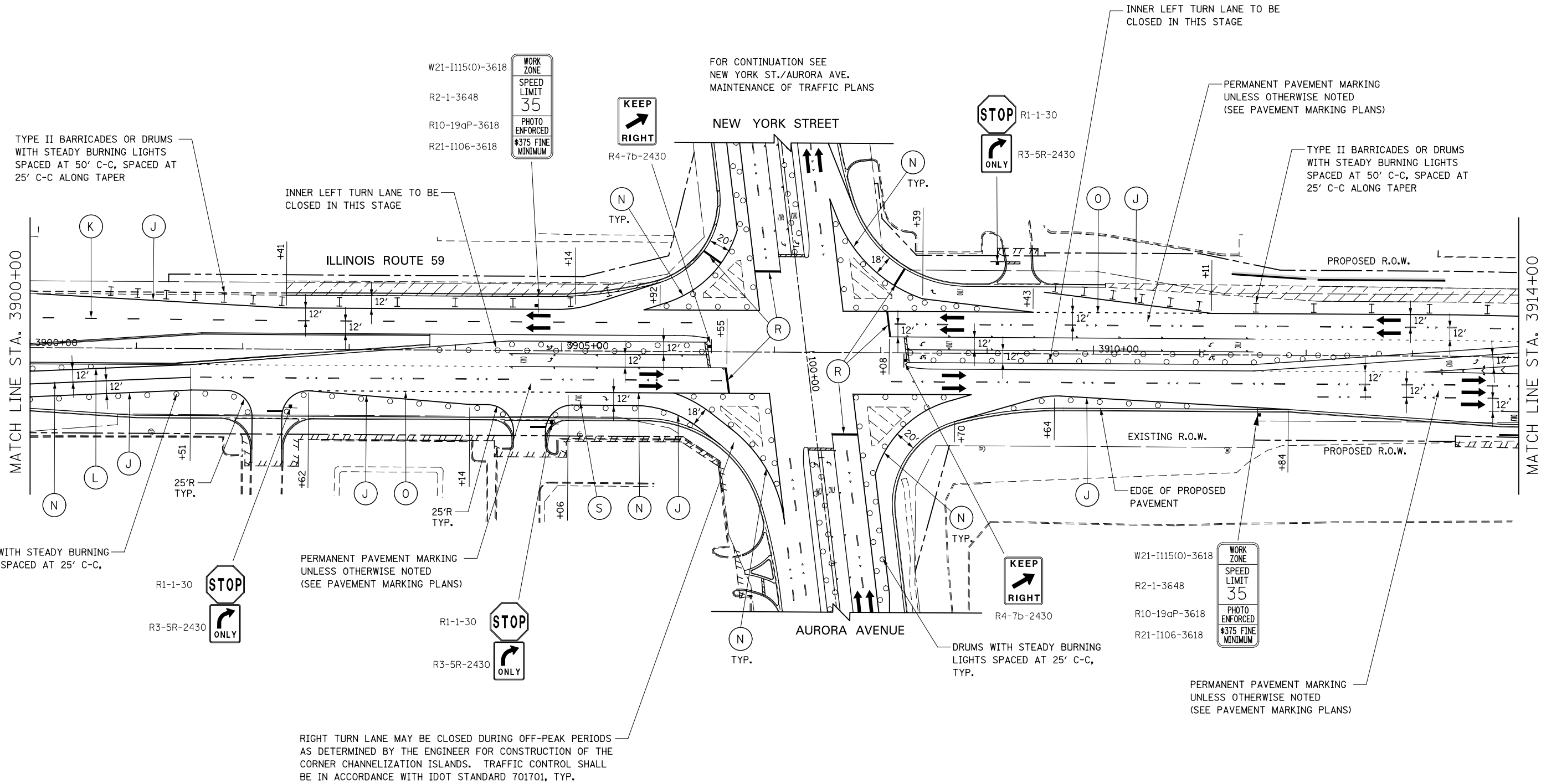
**ADVANCE SIGNING FOR NORTHBOUND IL ROUTE 59**  
(SPACING MAY VARY DUE TO FIELD CONDITIONS)

**MOT PAVEMENT MARKING LEGEND**

- (A) TEMPORARY PAVEMENT MARKING - LINE 4", SOLID WHITE
- (B) TEMPORARY PAVEMENT MARKING - LINE 4", WHITE SKIP-DASH (10' LINE - 30' SPACE)
- (C) TEMPORARY PAVEMENT MARKING - LINE 4", SOLID YELLOW
- (D) TEMPORARY PAVEMENT MARKING - LINE 4", DOUBLE YELLOW SPACED AT 11" C-C WITH TEMPORARY RAISED REFLECTIVE PAVEMENT MARKERS SPACED 40' C-C (BI-DIRECTIONAL AMBER)
- (E) TEMPORARY PAVEMENT MARKING - LINE 6", SOLID WHITE
- (F) TEMPORARY PAVEMENT MARKING - LINE 6", WHITE DOTTED (2' LINE - 6' SPACE) (UNLESS OTHERWISE NOTED)
- (G) TEMPORARY PAVEMENT MARKING - LINE 12", SOLID YELLOW
- (H) TEMPORARY PAVEMENT MARKING - LINE 24", SOLID WHITE
- (I) TEMPORARY PAVEMENT MARKING, LETTERS & SYMBOLS
- (J) WET REFLECTIVE TEMPORARY TAPE, TYPE III, 4", SOLID WHITE
- (K) WET REFLECTIVE TEMPORARY TAPE, TYPE III, 4", WHITE SKIP-DASH (10' LINE - 30' SPACE)
- (L) WET REFLECTIVE TEMPORARY TAPE, TYPE III, 4", SOLID YELLOW
- (M) WET REFLECTIVE TEMPORARY TAPE, TYPE III, 4", DOUBLE YELLOW SPACED AT 11" C-C WITH TEMPORARY RAISED REFLECTIVE PAVEMENT MARKERS SPACED 40' C-C (BI-DIRECTIONAL AMBER)
- (N) WET REFLECTIVE TEMPORARY TAPE, TYPE III, 6", SOLID WHITE
- (O) WET REFLECTIVE TEMPORARY TAPE, TYPE III, 6", WHITE DOTTED (2' LINE - 6' SPACE) (UNLESS OTHERWISE NOTED)
- (P) WET REFLECTIVE TEMPORARY TAPE, TYPE III, 12", SOLID YELLOW
- (R) WET REFLECTIVE TEMPORARY TAPE, TYPE III, 24", SOLID WHITE
- (S) WET REFLECTIVE TEMPORARY TAPE, TYPE III, LETTERS & SYMBOLS



	DESIGNED <i>PJO</i>	REVISED -	<b>STATE OF ILLINOIS DEPARTMENT OF TRANSPORTATION</b>	<b>MAINTENANCE OF TRAFFIC - STAGE 4A ILLINOIS ROUTE 59</b>	F.A.P. RTE.	SECTION	COUNTY	TOTAL SHEETS	SHEET NO.	
	DRAWN <i>KES</i>	REVISED -			338	(112 & 113) WRS-7	DUPAGE	1156	271	
	CHECKED <i>JCM</i>	REVISED -			CONTRACT NO. 60R30					
	DATE <i>12/14/2012</i>	REVISED -			ILLINOIS FED. AID PROJECT					
			SCALE: AS SHOWN		SHEET NO. 177 OF 195 SHEETS		STA. 3887+00 TO STA. 3900+00			



FOR CONTINUATION SEE  
NEW YORK ST./AURORA AVE.  
MAINTENANCE OF TRAFFIC PLANS

INNER LEFT TURN LANE TO BE  
CLOSED IN THIS STAGE

PERMANENT PAVEMENT MARKING  
UNLESS OTHERWISE NOTED  
(SEE PAVEMENT MARKING PLANS)

TYPE II BARRICADES OR DRUMS  
WITH STEADY BURNING LIGHTS  
SPACED AT 50' C-C, SPACED AT  
25' C-C ALONG TAPER

TYPE II BARRICADES OR DRUMS  
WITH STEADY BURNING LIGHTS  
SPACED AT 50' C-C, SPACED AT  
25' C-C ALONG TAPER

INNER LEFT TURN LANE TO BE  
CLOSED IN THIS STAGE

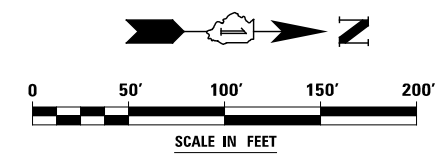
DRUMS WITH STEADY BURNING  
LIGHTS SPACED AT 25' C-C,  
TYP.

PERMANENT PAVEMENT MARKING  
UNLESS OTHERWISE NOTED  
(SEE PAVEMENT MARKING PLANS)

DRUMS WITH STEADY BURNING  
LIGHTS SPACED AT 25' C-C,  
TYP.

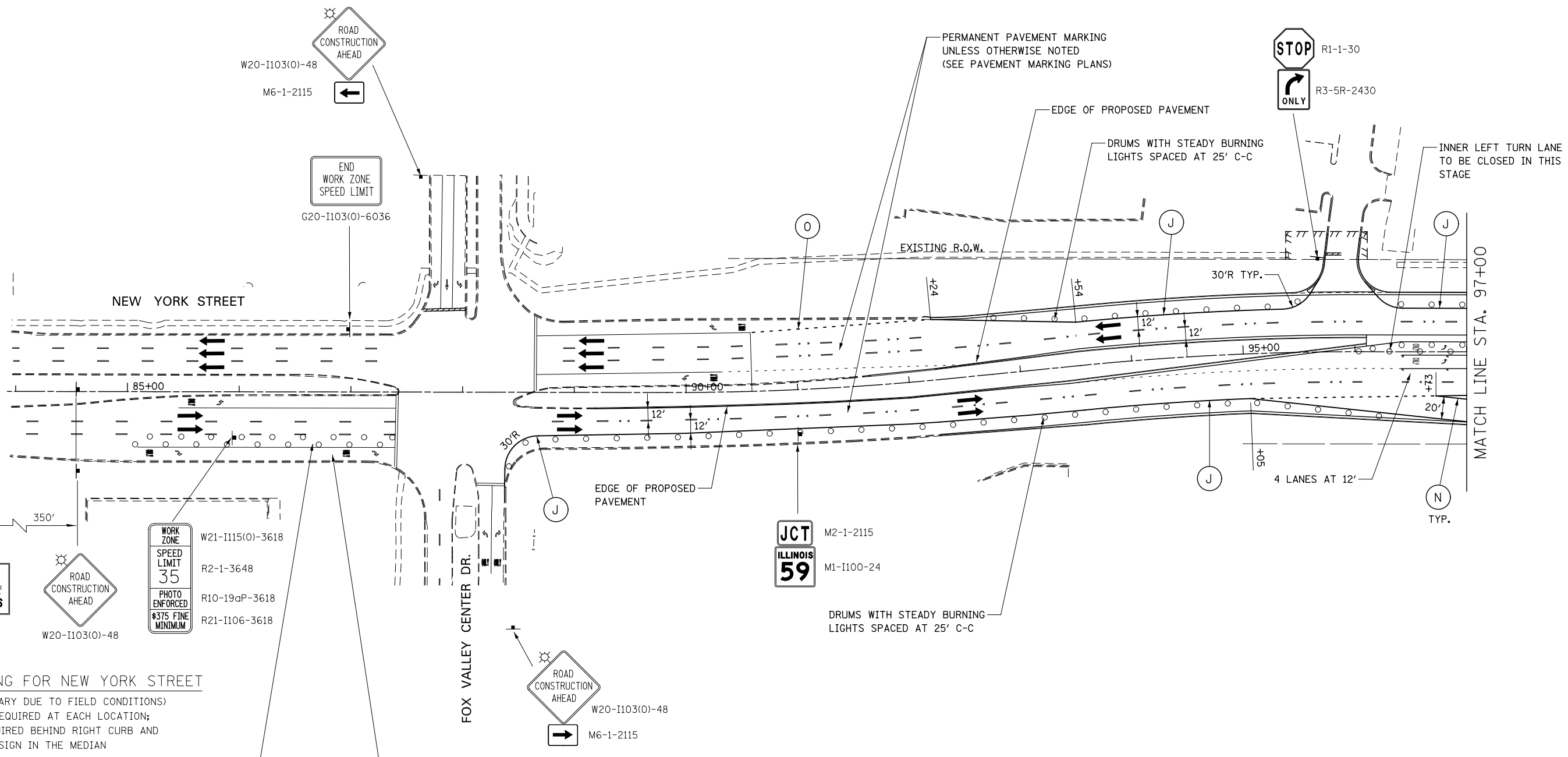
PERMANENT PAVEMENT MARKING  
UNLESS OTHERWISE NOTED  
(SEE PAVEMENT MARKING PLANS)

RIGHT TURN LANE MAY BE CLOSED DURING OFF-PEAK PERIODS  
AS DETERMINED BY THE ENGINEER FOR CONSTRUCTION OF THE  
CORNER CHANNELIZATION ISLANDS. TRAFFIC CONTROL SHALL  
BE IN ACCORDANCE WITH IDOT STANDARD 701701, TYP.



DESIGNED <i>PJO</i> DRAWN <i>KES</i> CHECKED <i>JCM</i> DATE <i>12/14/2012</i>	REVISED -	<b>STATE OF ILLINOIS</b> <b>DEPARTMENT OF TRANSPORTATION</b>	<b>MAINTENANCE OF TRAFFIC – STAGE 4A</b> <b>ILLINOIS ROUTE 59</b>		F.A.P. RTE.	SECTION	COUNTY	TOTAL SHEETS	SHEET NO.		
	REVISED -		SCALE: AS SHOWN	SHEET NO. 178 OF 195 SHEETS	STA. 3900+00 TO STA. 3914+00	338	(112 & 113) WRS-7	DUPAGE	1156	272	
	REVISED -						CONTRACT NO. 60R30				
	REVISED -						ILLINOIS FED. AID PROJECT				



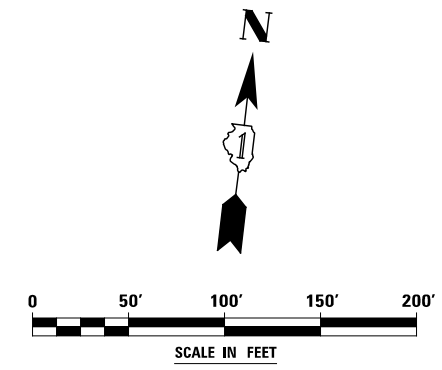


**ADVANCE SIGNING FOR NEW YORK STREET**

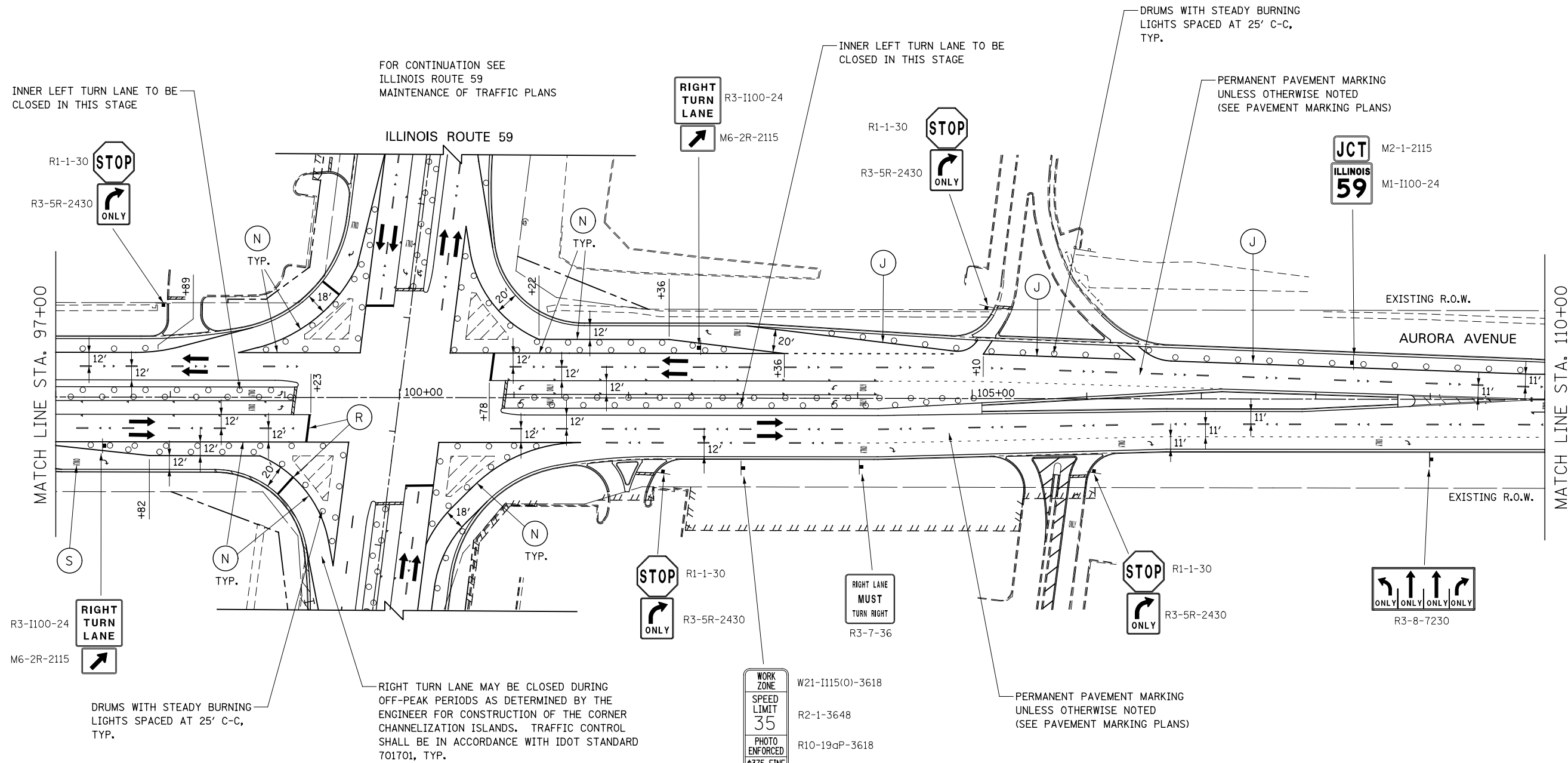
(SPACING MAY VARY DUE TO FIELD CONDITIONS)  
 TWO SIGNS REQUIRED AT EACH LOCATION;  
 ONE SIGN REQUIRED BEHIND RIGHT CURB AND  
 ONE SIGN IN THE MEDIAN

RIGHT THROUGH LANE SHALL BE CLOSED, THIS STAGE,  
 IN ACCORDANCE WITH IDOT STANDARD 701601.  
 RELOCATE ADVANCE SIGNING ACCORDINGLY OR AS  
 OTHERWISE DIRECTED BY THE ENGINEER.

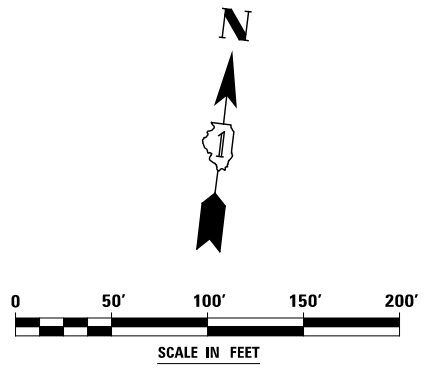
RIGHT TURN LANE TO REMAIN OPEN  
 TO TRAFFIC IN ACCORDANCE WITH  
 IDOT DISTRICT 1 DETAIL TC-14



DESIGNED <i>PJO</i>	REVISED -	<b>STATE OF ILLINOIS DEPARTMENT OF TRANSPORTATION</b>	<b>MAINTENANCE OF TRAFFIC - STAGE 4A NEW YORK STREET</b>		F.A.P. RTE.	SECTION	COUNTY	TOTAL SHEETS	SHEET NO.		
DRAWN <i>KES</i>	REVISED -		SCALE: AS SHOWN	SHEET NO. 184 OF 195 SHEETS	STA. 84+00	TO STA. 97+00	338	(112 & 113) WRS-7	DUPAGE	1156	273
CHECKED <i>JCM</i>	REVISED -					CONTRACT NO. 60R30					
DATE <i>12/14/2012</i>	REVISED -					ILLINOIS FED. AID PROJECT					



WORK ZONE  
 SPEED LIMIT  
 35  
 PHOTO ENFORCED  
 \$375 FINE MINIMUM



INNER LEFT TURN LANE TO BE CLOSED IN THIS STAGE

FOR CONTINUATION SEE ILLINOIS ROUTE 59 MAINTENANCE OF TRAFFIC PLANS

INNER LEFT TURN LANE TO BE CLOSED IN THIS STAGE

DRUMS WITH STEADY BURNING LIGHTS SPACED AT 25' C-C, TYP.

PERMANENT PAVEMENT MARKING UNLESS OTHERWISE NOTED (SEE PAVEMENT MARKING PLANS)

DRUMS WITH STEADY BURNING LIGHTS SPACED AT 25' C-C, TYP.

RIGHT TURN LANE MAY BE CLOSED DURING OFF-PEAK PERIODS AS DETERMINED BY THE ENGINEER FOR CONSTRUCTION OF THE CORNER CHANNELIZATION ISLANDS. TRAFFIC CONTROL SHALL BE IN ACCORDANCE WITH IDOT STANDARD 701701, TYP.

PERMANENT PAVEMENT MARKING UNLESS OTHERWISE NOTED (SEE PAVEMENT MARKING PLANS)

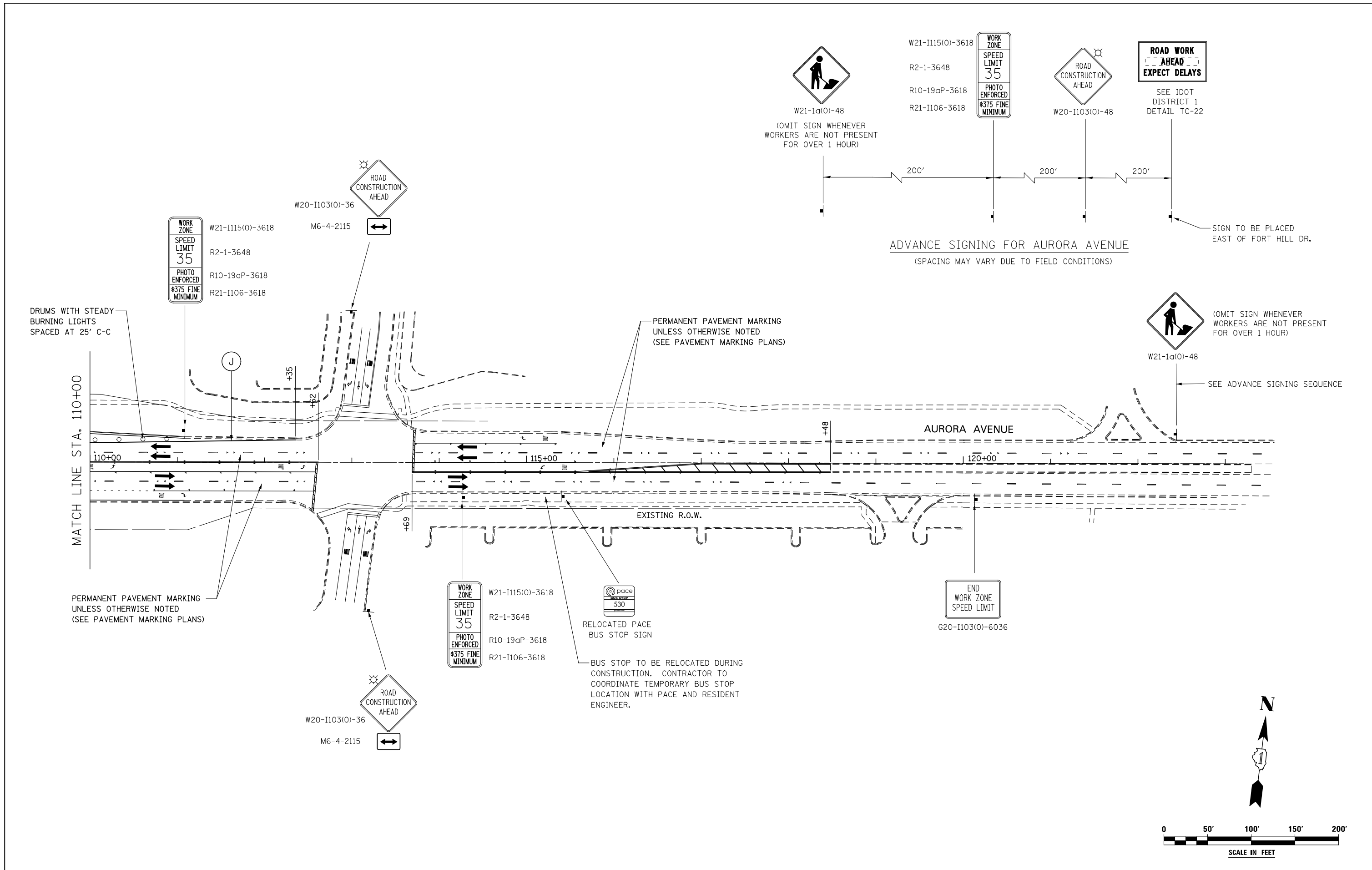
DESIGNED	PJO	REVISED	-
DRAWN	KES	REVISED	-
CHECKED	JCM	REVISED	-
DATE	12/14/2012	REVISED	-

STATE OF ILLINOIS  
 DEPARTMENT OF TRANSPORTATION

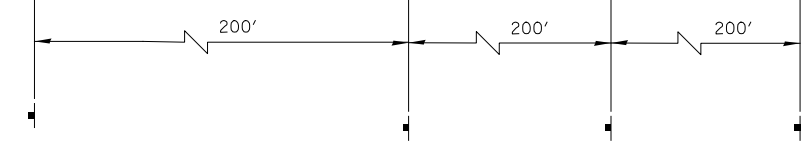
MAINTENANCE OF TRAFFIC - STAGE 4A  
 AURORA AVENUE

SCALE: AS SHOWN SHEET NO. 185 OF 195 SHEETS STA. 97+00 TO STA. 110+00

F.A.P. RTE.	SECTION	COUNTY	TOTAL SHEETS	SHEET NO.
338	(112 & 113) WRS-7	DUPAGE	1156	274
CONTRACT NO. 60R30				
ILLINOIS FED. AID PROJECT				



**ADVANCE SIGNING FOR AURORA AVENUE**  
(SPACING MAY VARY DUE TO FIELD CONDITIONS)



SEE IDOT DISTRICT 1 DETAIL TC-22

SIGN TO BE PLACED EAST OF FORT HILL DR.



(OMIT SIGN WHENEVER WORKERS ARE NOT PRESENT FOR OVER 1 HOUR)

SEE ADVANCE SIGNING SEQUENCE

BUS STOP TO BE RELOCATED DURING CONSTRUCTION. CONTRACTOR TO COORDINATE TEMPORARY BUS STOP LOCATION WITH PACE AND RESIDENT ENGINEER.

DRUMS WITH STEADY BURNING LIGHTS SPACED AT 25' C-C

PERMANENT PAVEMENT MARKING UNLESS OTHERWISE NOTED (SEE PAVEMENT MARKING PLANS)

PERMANENT PAVEMENT MARKING UNLESS OTHERWISE NOTED (SEE PAVEMENT MARKING PLANS)

EXISTING R.O.W.

AURORA AVENUE

MATCH LINE STA. 110+00

W21-I115(O)-3618  
R2-1-3648  
R10-19aP-3618  
R21-I106-3618

W20-I103(O)-36

M6-4-2115

W21-I115(O)-3618  
R2-1-3648  
R10-19aP-3618  
R21-I106-3618

RELOCATED PACE BUS STOP SIGN

END WORK ZONE SPEED LIMIT

G20-I103(O)-6036

W20-I103(O)-36

M6-4-2115

DESIGNED *PJO*  
DRAWN *KES*  
CHECKED *JCM*  
DATE *12/14/2012*

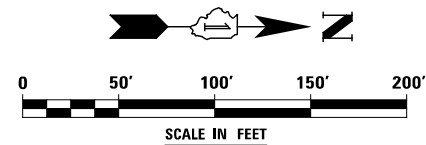
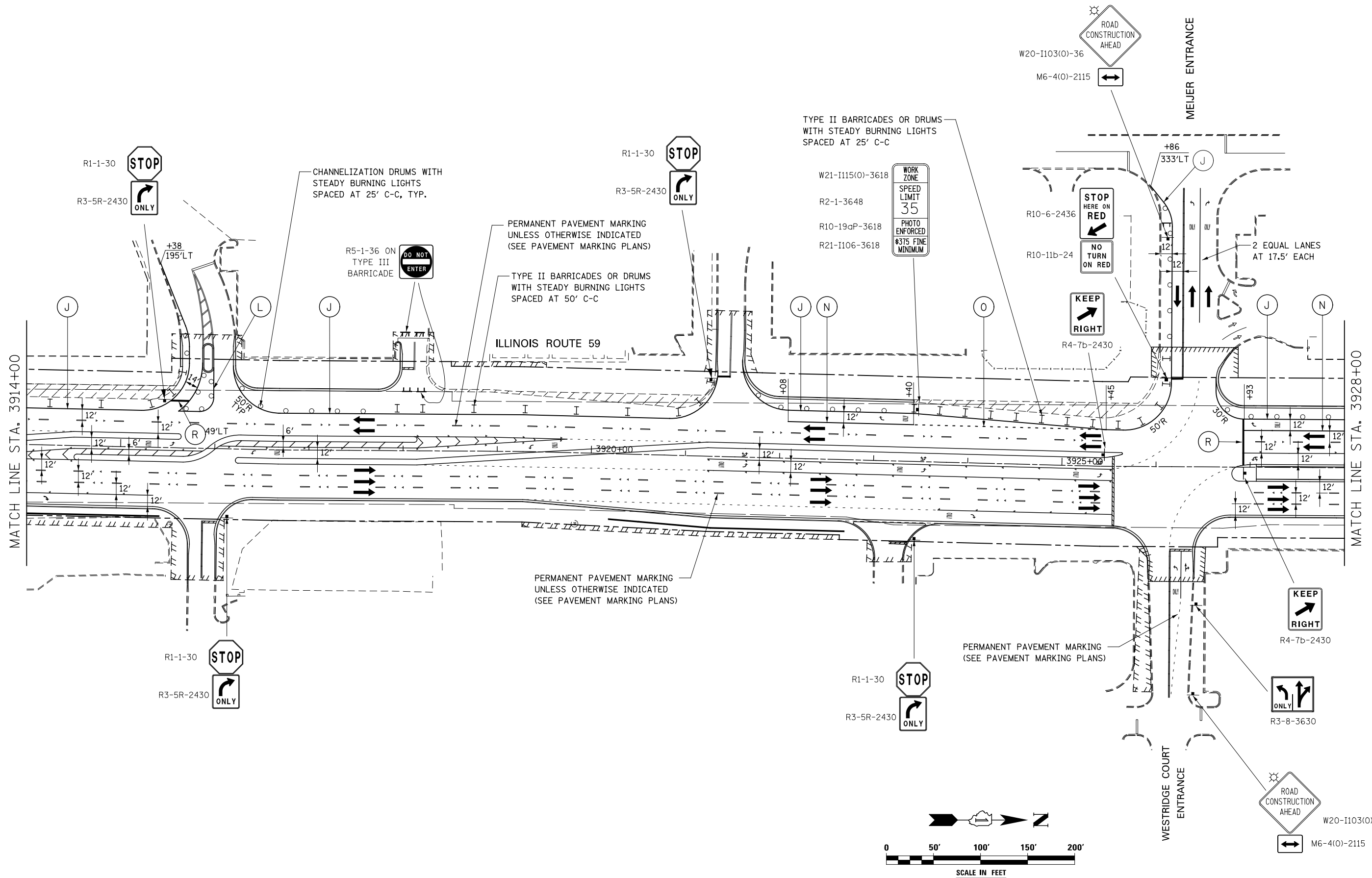
REVISED -  
REVISED -  
REVISED -  
REVISED -

**STATE OF ILLINOIS  
DEPARTMENT OF TRANSPORTATION**

**MAINTENANCE OF TRAFFIC - STAGE 4A  
AURORA AVENUE**

SCALE: AS SHOWN | SHEET NO. 186 OF 195 SHEETS | STA. 110+00 TO STA. 123+00

F.A.P. RTE.	SECTION	COUNTY	TOTAL SHEETS	SHEET NO.
338	(112 & 113) WRS-7	DUPAGE	1156	275
CONTRACT NO. 60R30				
ILLINOIS FED. AID PROJECT				



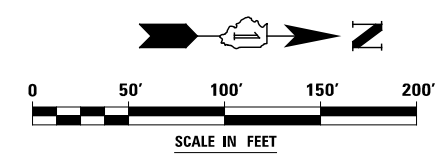
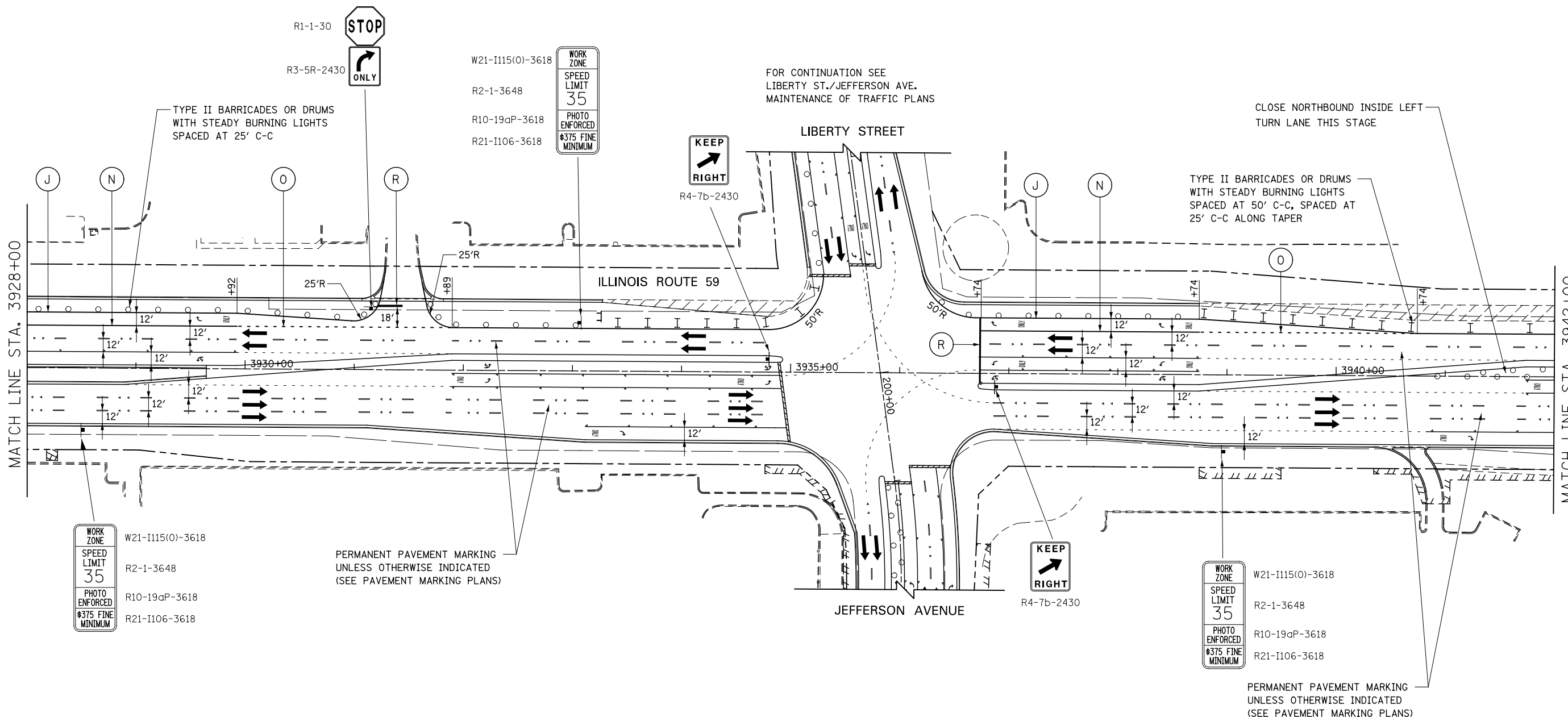
DESIGNED	PJO	REVISED	-
DRAWN	KES	REVISED	-
CHECKED	JCM	REVISED	-
DATE	12/14/2012	REVISED	-

**STATE OF ILLINOIS  
DEPARTMENT OF TRANSPORTATION**

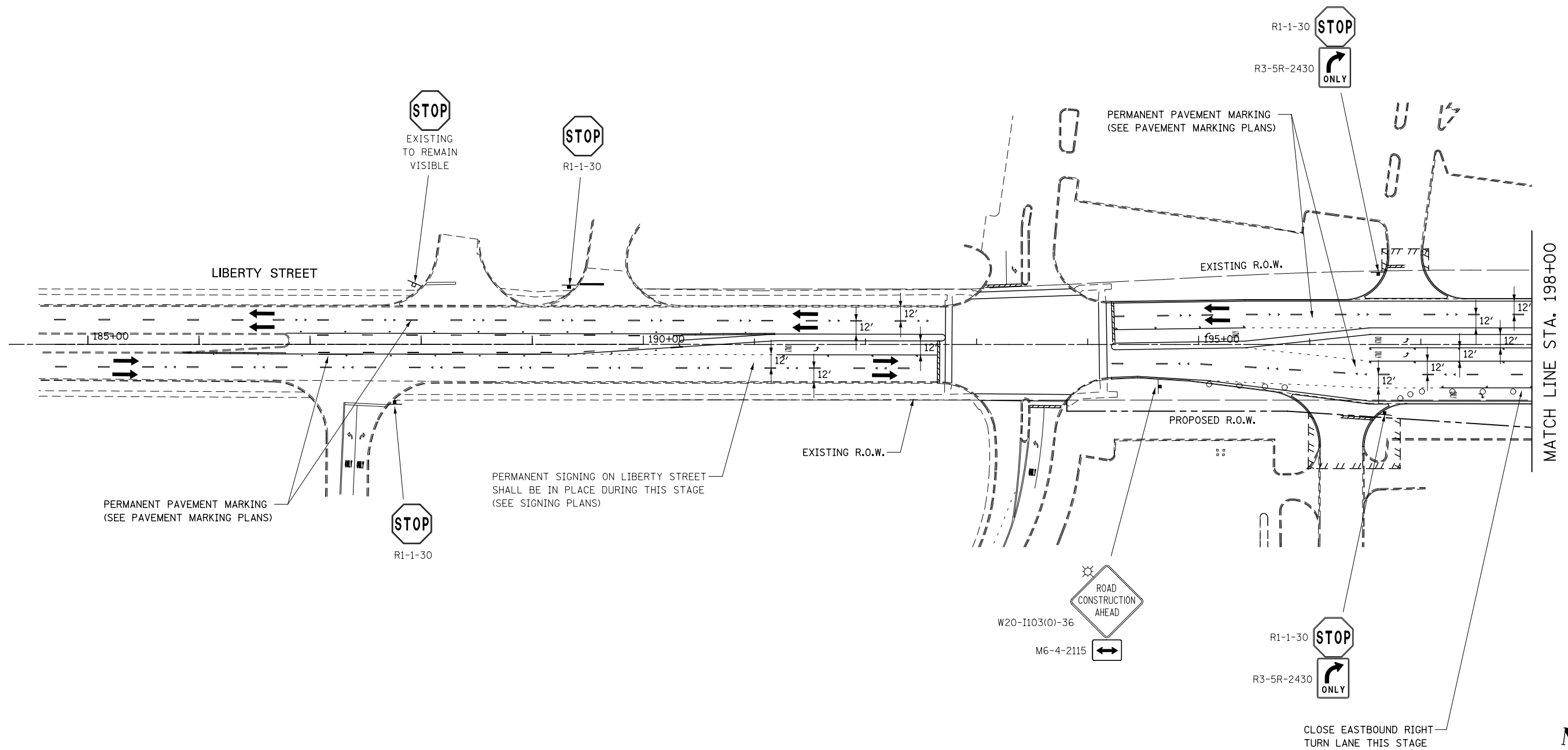
**MAINTENANCE OF TRAFFIC - STAGE 4A  
ILLINOIS ROUTE 59**

SCALE: AS SHOWN    SHEET NO. 179 OF 195 SHEETS    STA. 3914+00    TO STA. 3928+00

F.A.P. RTE.	SECTION	COUNTY	TOTAL SHEETS	SHEET NO.
338	(112 & 113) WRS-7	DUPAGE	1156	276
CONTRACT NO. 60R30			ILLINOIS FED. AID PROJECT	



DESIGNED	PJO	REVISED	-	<b>STATE OF ILLINOIS DEPARTMENT OF TRANSPORTATION</b>	<b>MAINTENANCE OF TRAFFIC – STAGE 4A ILLINOIS ROUTE 59</b>	F.A.P. RTE.	SECTION	COUNTY	TOTAL SHEETS	SHEET NO.
DRAWN	KES	REVISED	-			338	(112 & 113) WRS-7	DUPAGE	1156	277
CHECKED	JCM	REVISED	-			CONTRACT NO. 60R30				
DATE	12/14/2012	REVISED	-			ILLINOIS FED. AID PROJECT				
				SCALE: AS SHOWN		SHEET NO. 180 OF 195 SHEETS		STA. 3928+00 TO STA. 3942+00		



DESIGNED	PJO	REVISED	-
DRAWN	KES	REVISED	-
CHECKED	JCM	REVISED	-
DATE	12/14/2012	REVISED	-

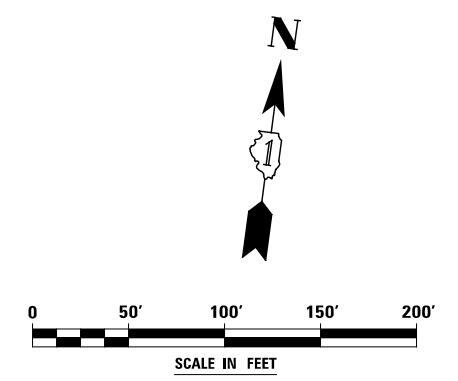
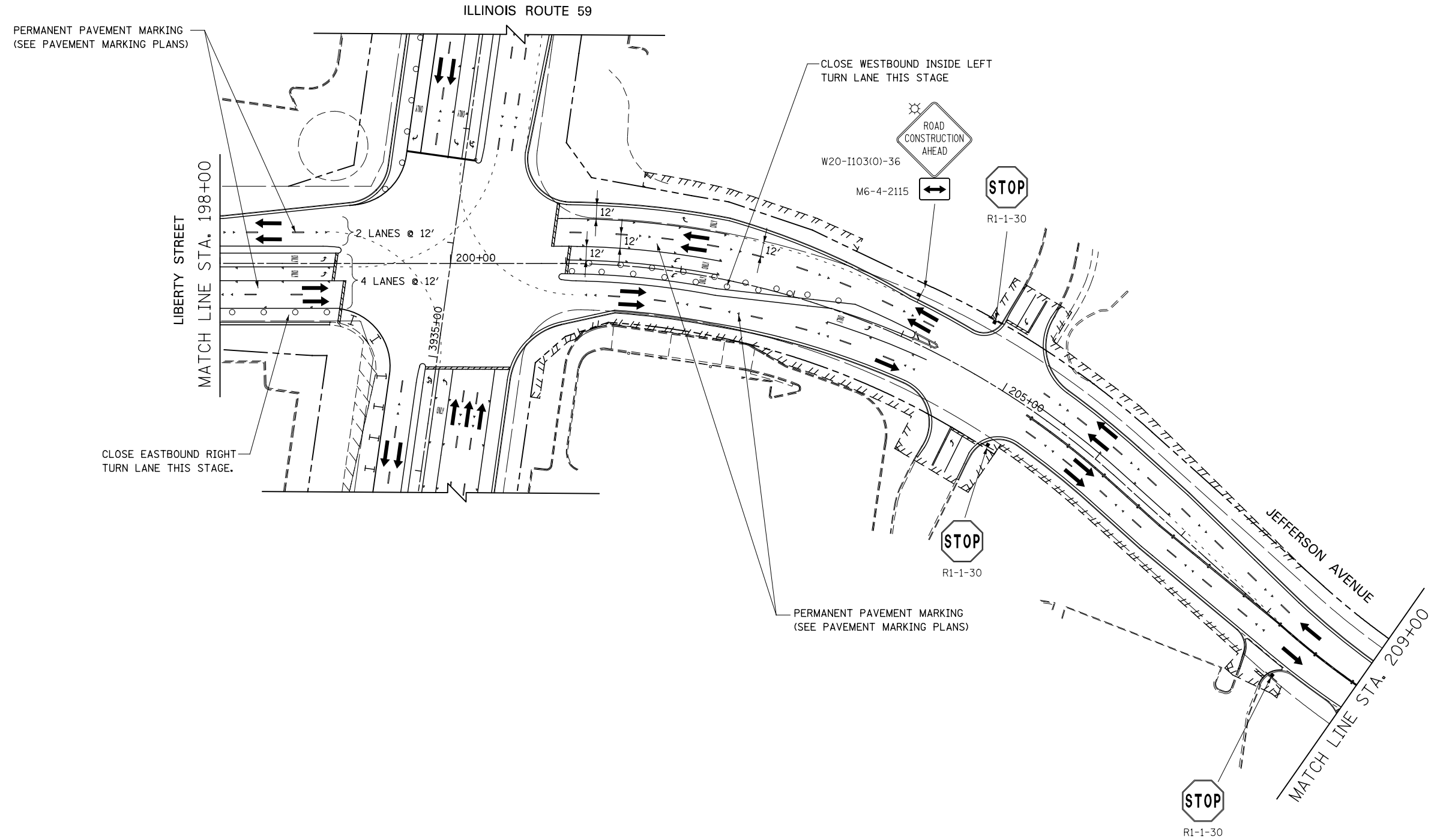
**STATE OF ILLINOIS  
DEPARTMENT OF TRANSPORTATION**

**MAINTENANCE OF TRAFFIC - STAGE 4A  
LIBERTY STREET**

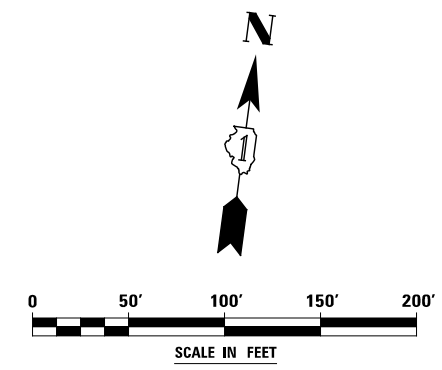
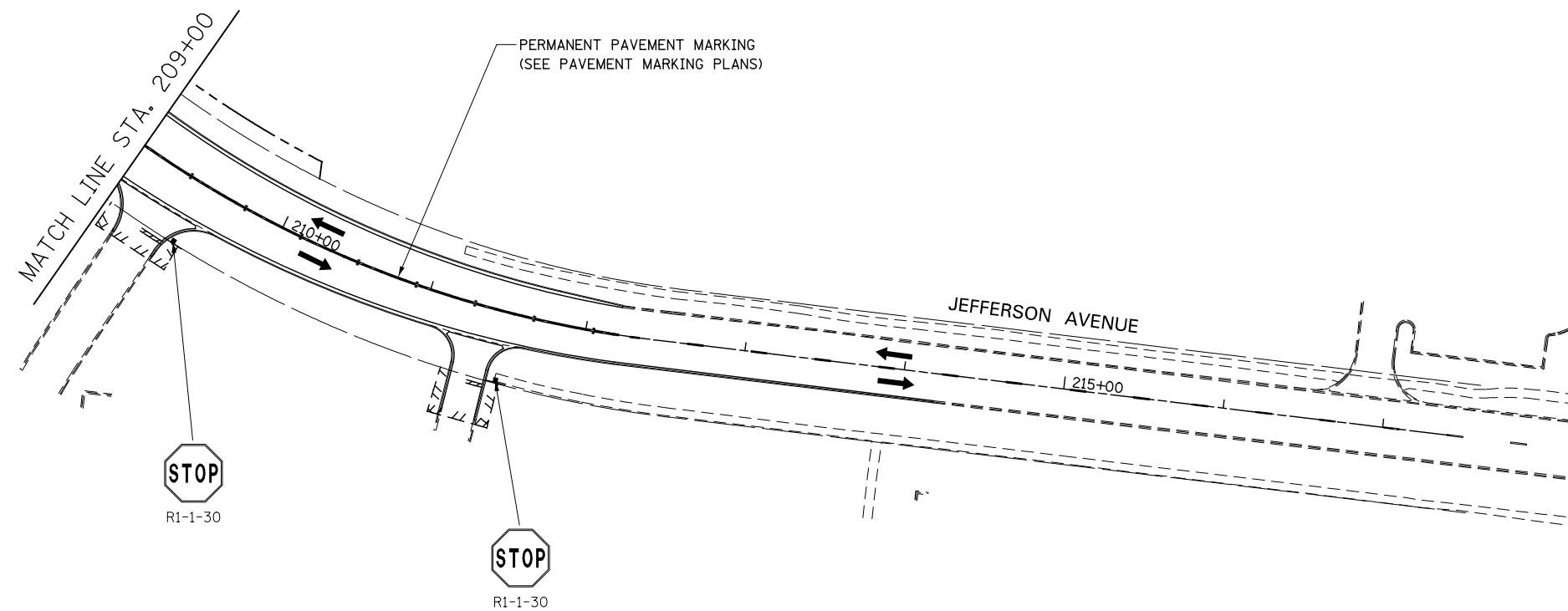
SCALE: AS SHOWN | SHEET NO. 187 OF 195 SHEETS | STA. 185+00 TO STA. 198+00

F.A.P. RTE.	SECTION	COUNTY	TOTAL SHEETS	SHEET NO.
338	(112 & 113) WRS-7	DUPAGE	1156	278
CONTRACT NO. 60R30			ILLINOIS FED. AID PROJECT	

FOR CONTINUATION SEE  
ILLINOIS ROUTE 59  
MAINTENANCE OF TRAFFIC PLANS



DESIGNED	PJO	REVISED	-	<b>STATE OF ILLINOIS DEPARTMENT OF TRANSPORTATION</b>	<b>MAINTENANCE OF TRAFFIC - STAGE 4A LIBERTY STREET / JEFFERSON AVENUE</b>	F.A.P. RTE.	SECTION	COUNTY	TOTAL SHEETS	SHEET NO.	
DRAWN	KES	REVISED	-			338	(112 & 113) WRS-7	DUPAGE	1156	279	
CHECKED	JCM	REVISED	-			CONTRACT NO. 60R30					
DATE	12/14/2012	REVISED	-			ILLINOIS FED. AID PROJECT					
					SCALE: AS SHOWN	SHEET NO. 188 OF 195 SHEETS	STA. 198+00	TO STA. 209+00			



DESIGNED	PJO	REVISED	-
DRAWN	KES	REVISED	-
CHECKED	JCM	REVISED	-
DATE	12/14/2012	REVISED	-

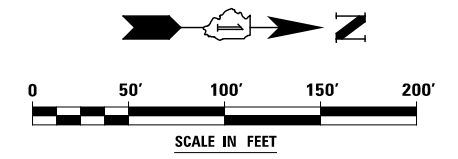
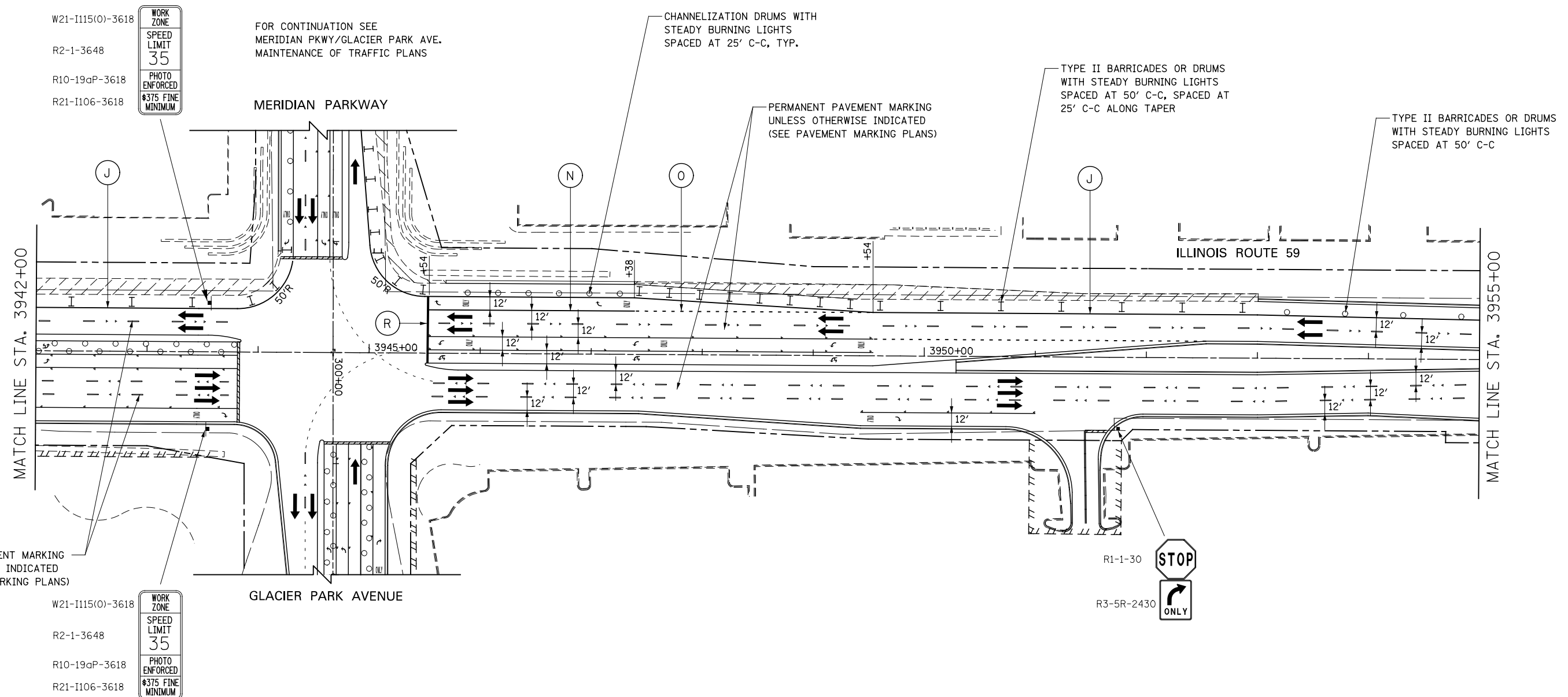
**STATE OF ILLINOIS  
DEPARTMENT OF TRANSPORTATION**

**MAINTENANCE OF TRAFFIC - STAGE 4A  
JEFFERSON AVENUE**

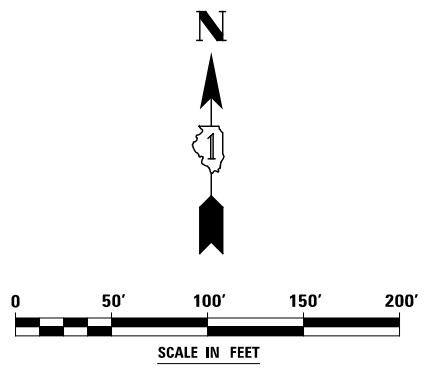
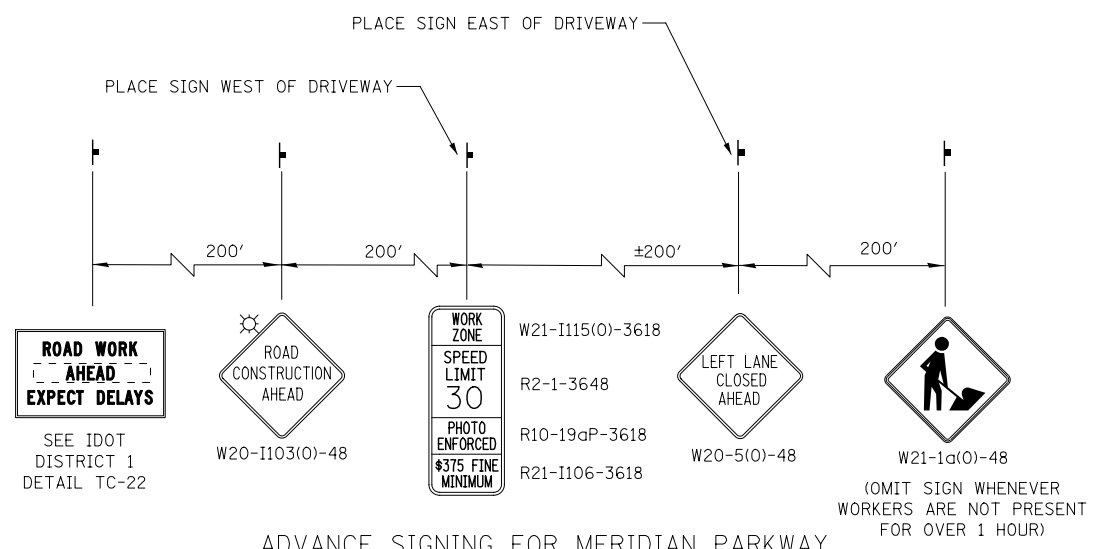
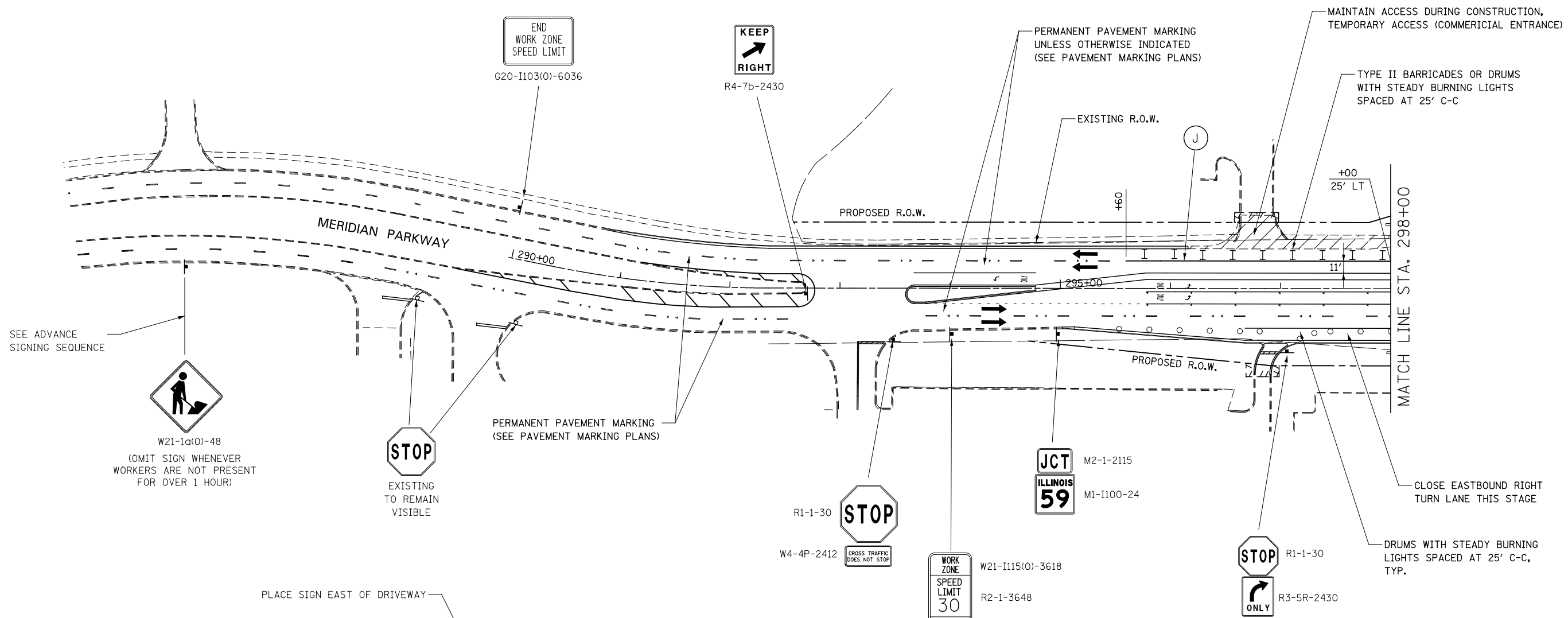
SCALE: AS SHOWN | SHEET NO. 189 OF 195 SHEETS | STA. 209+00 TO STA. 217+00

F.A.P. RTE.	SECTION	COUNTY	TOTAL SHEETS	SHEET NO.
338	(112 & 113) WRS-7	DUPAGE	1156	280
CONTRACT NO. 60R30			ILLINOIS FED. AID PROJECT	



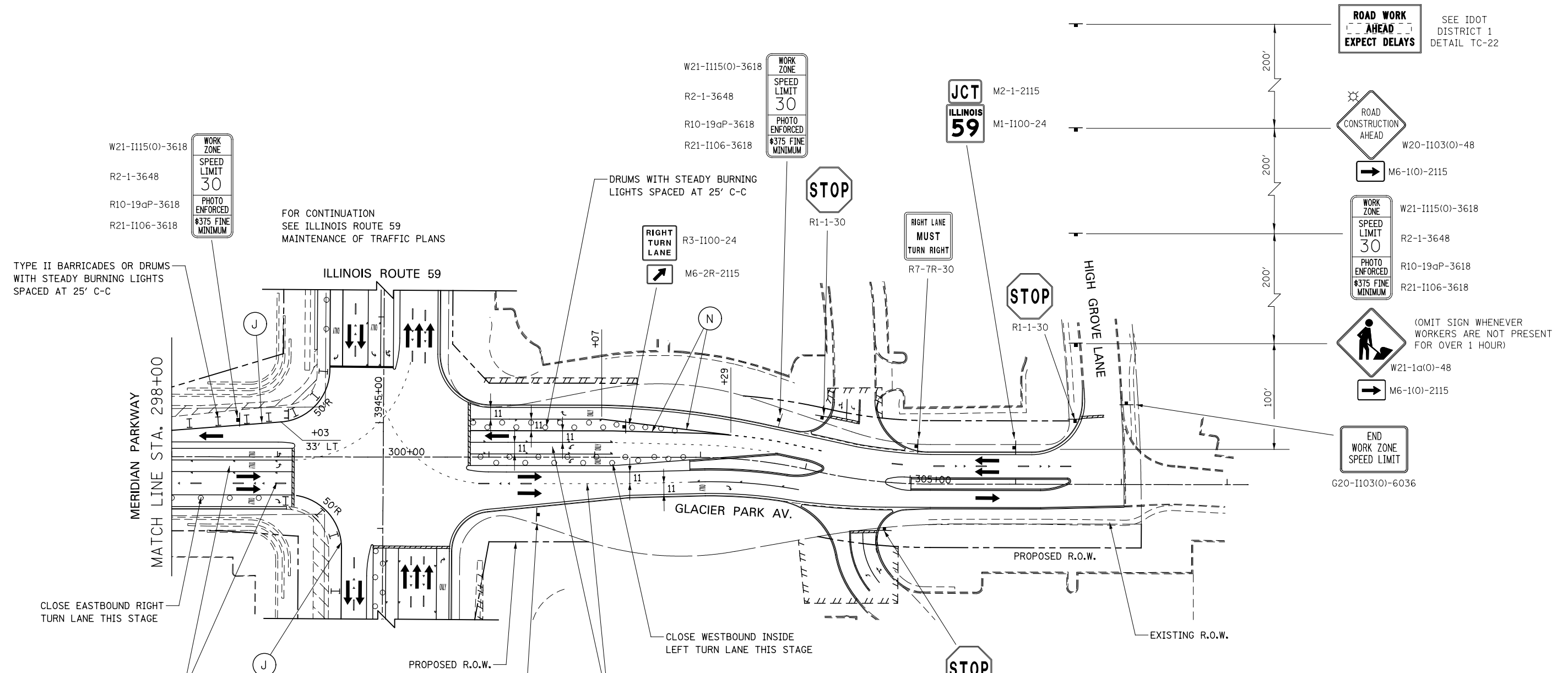


DESIGNED <i>PJO</i>	REVISED -	<b>STATE OF ILLINOIS DEPARTMENT OF TRANSPORTATION</b>	<b>MAINTENANCE OF TRAFFIC - STAGE 4A ILLINOIS ROUTE 59</b>		F.A.P. RTE.	SECTION	COUNTY	TOTAL SHEETS	SHEET NO.
DRAWN <i>KES</i>	REVISED -		SCALE: AS SHOWN	SHEET NO. 181 OF 195 SHEETS	338	(112 & 113) WRS-7	DUPAGE	1156	281
CHECKED <i>JCM</i>	REVISED -		STA. 3942+00	TO STA. 3955+00	CONTRACT NO. 60R30				
DATE <i>12/14/2012</i>	REVISED -		ILLINOIS FED. AID PROJECT						



DESIGNED <i>PJO</i> DRAWN <i>KES</i> CHECKED <i>JCM</i> DATE <i>12/14/2012</i>	REVISED -	<b>STATE OF ILLINOIS DEPARTMENT OF TRANSPORTATION</b>	<b>MAINTENANCE OF TRAFFIC - STAGE 4A MERIDIAN PARKWAY</b>		F.A.P. RTE.	SECTION	COUNTY	TOTAL SHEETS	SHEET NO.		
	REVISED -		SCALE: AS SHOWN	SHEET NO. 190 OF 195 SHEETS	STA. 290+00	TO STA. 298+00	338	(112 & 113) WRS-7	DUPAGE	1156	282
	REVISED -					CONTRACT NO. 60R30					
	REVISED -		ILLINOIS FED. AID PROJECT								

ADVANCE SIGNING FOR GLACIER PARK AVENUE / HIGH GROVE LANE  
 (SPACING MAY VARY DUE TO FIELD CONDITIONS)



**ROAD WORK AHEAD EXPECT DELAYS** SEE IDOT DISTRICT 1 DETAIL TC-22

**ROAD CONSTRUCTION AHEAD** W20-I103(O)-48

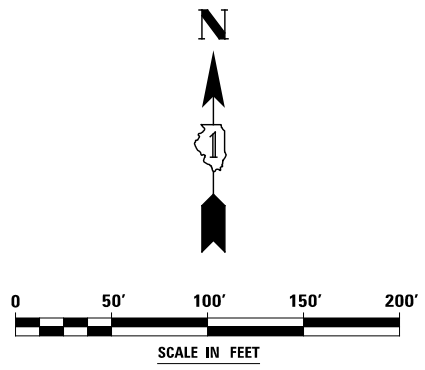
M6-1(O)-2115

**WORK ZONE SPEED LIMIT 30 PHOTO ENFORCED \$375 FINE MINIMUM** W21-I115(O)-3618 R2-1-3648 R10-19aP-3618 R21-I106-3618

**ROAD WORKER** (OMIT SIGN WHENEVER WORKERS ARE NOT PRESENT FOR OVER 1 HOUR) W21-1a(O)-48

M6-1(O)-2115

**END WORK ZONE SPEED LIMIT** G20-I103(O)-6036



W21-I115(O)-3618  
 R2-1-3648  
 R10-19aP-3618  
 R21-I106-3618

**WORK ZONE SPEED LIMIT 30 PHOTO ENFORCED \$375 FINE MINIMUM**

TYPE II BARRICADES OR DRUMS WITH STEADY BURNING LIGHTS SPACED AT 25' C-C

FOR CONTINUATION SEE ILLINOIS ROUTE 59 MAINTENANCE OF TRAFFIC PLANS

W21-I115(O)-3618  
 R2-1-3648  
 R10-19aP-3618  
 R21-I106-3618

**WORK ZONE SPEED LIMIT 30 PHOTO ENFORCED \$375 FINE MINIMUM**

DRUMS WITH STEADY BURNING LIGHTS SPACED AT 25' C-C

**RIGHT TURN LANE** R3-I100-24 M6-2R-2115

**STOP** R1-1-30

**RIGHT LANE MUST TURN RIGHT** R7-7R-30

**STOP** R1-1-30

CLOSE EASTBOUND RIGHT TURN LANE THIS STAGE

PROPOSED R.O.W.

CLOSE WESTBOUND INSIDE LEFT TURN LANE THIS STAGE

PROPOSED R.O.W.

EXISTING R.O.W.

PERMANENT PAVEMENT MARKING UNLESS OTHERWISE INDICATED (SEE PAVEMENT MARKING PLANS)

W21-I115(O)-3618  
 R2-1-3648  
 R10-19aP-3618  
 R21-I106-3618

**WORK ZONE SPEED LIMIT 30 PHOTO ENFORCED \$375 FINE MINIMUM**

PERMANENT PAVEMENT MARKING UNLESS OTHERWISE INDICATED (SEE PAVEMENT MARKING PLANS)

**STOP** R1-1-30

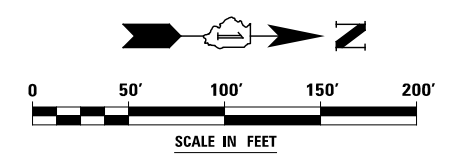
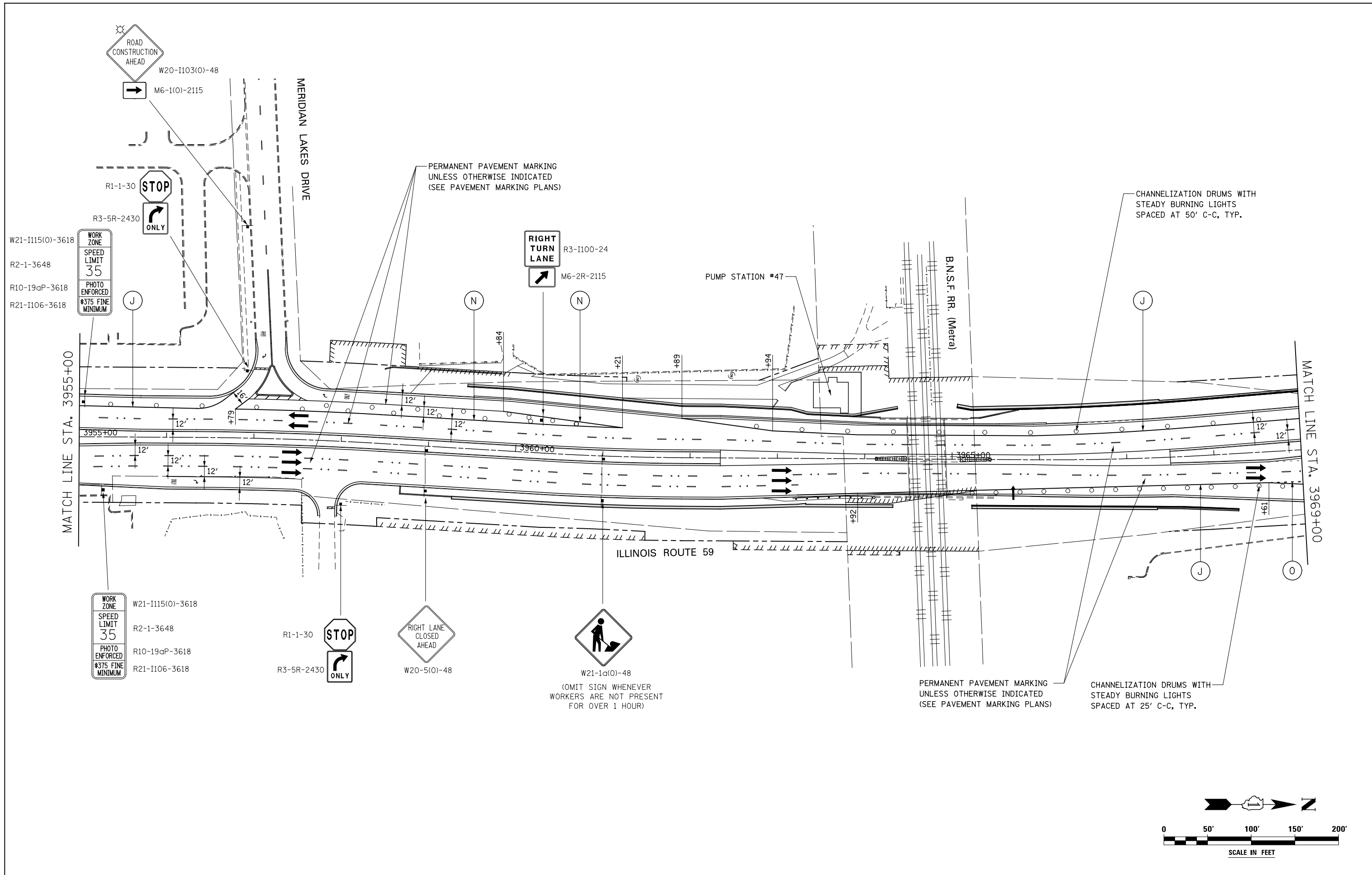
DESIGNED	PJO	REVISED	-
DRAWN	KES	REVISED	-
CHECKED	JCM	REVISED	-
DATE	12/14/2012	REVISED	-

STATE OF ILLINOIS  
 DEPARTMENT OF TRANSPORTATION

MAINTENANCE OF TRAFFIC - STAGE 4A  
 GLACIER PARK AVENUE

SCALE: AS SHOWN SHEET NO. 191 OF 195 SHEETS STA.298+00 TO STA. 308+00

F.A.P. RTE.	SECTION	COUNTY	TOTAL SHEETS	SHEET NO.
338	(112 & 113) WRS-7	DUPAGE	1156	283
CONTRACT NO. 60R30				
ILLINOIS FED. AID PROJECT				



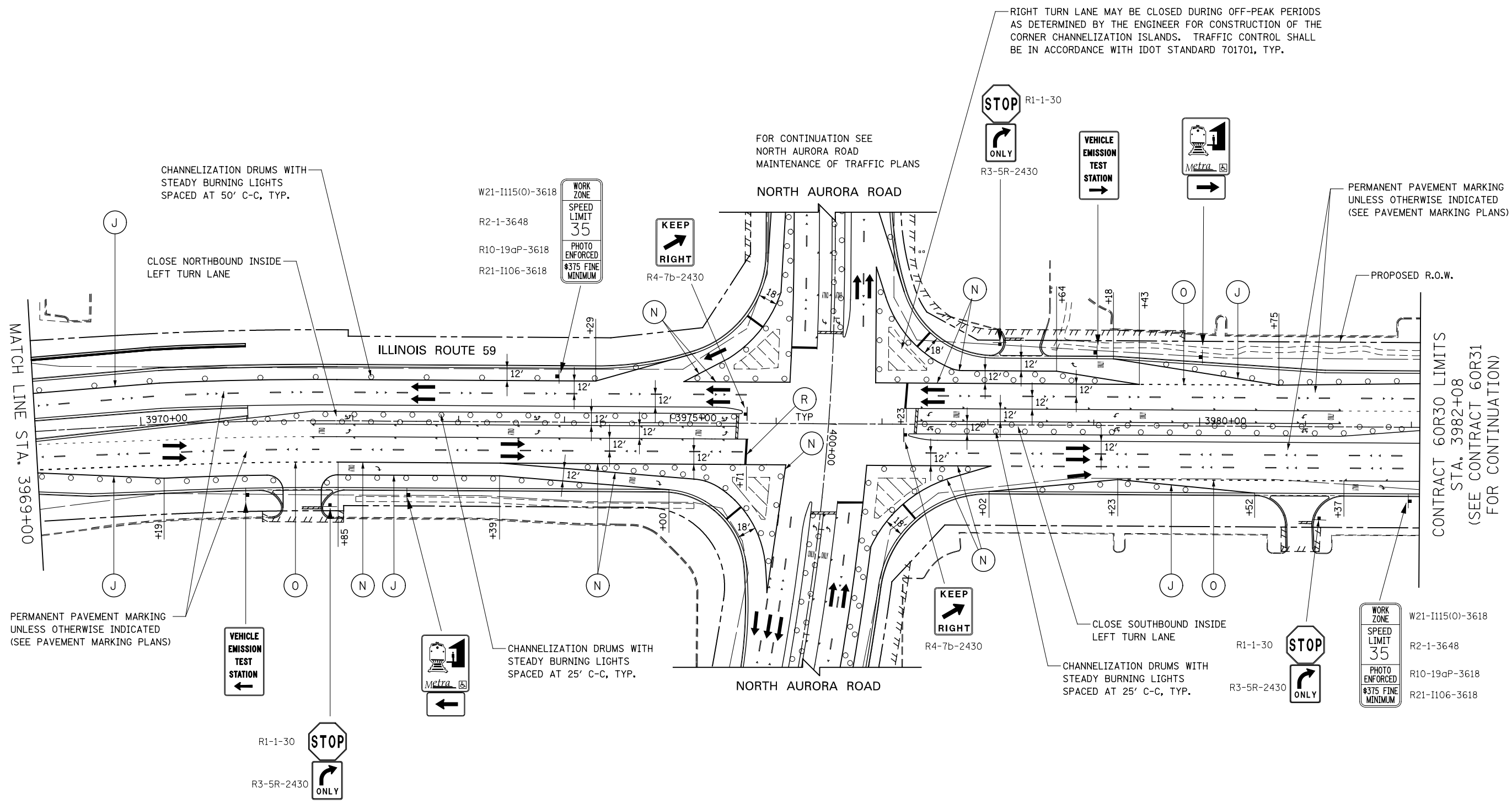
DESIGNED	PJO	REVISED	-
DRAWN	KES	REVISED	-
CHECKED	JCM	REVISED	-
DATE	12/14/2012	REVISED	-

**STATE OF ILLINOIS  
DEPARTMENT OF TRANSPORTATION**

**MAINTENANCE OF TRAFFIC – STAGE 4A  
ILLINOIS ROUTE 59**

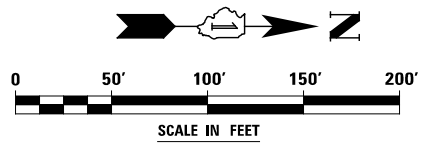
SCALE: AS SHOWN    SHEET NO. 182 OF 195 SHEETS    STA. 3955+00 TO STA. 3969+00

F.A.P. RTE.	SECTION	COUNTY	TOTAL SHEETS	SHEET NO.
338	(112 & 113) WRS-7	DUPAGE	1156	284
CONTRACT NO. 60R30				
ILLINOIS FED. AID PROJECT				

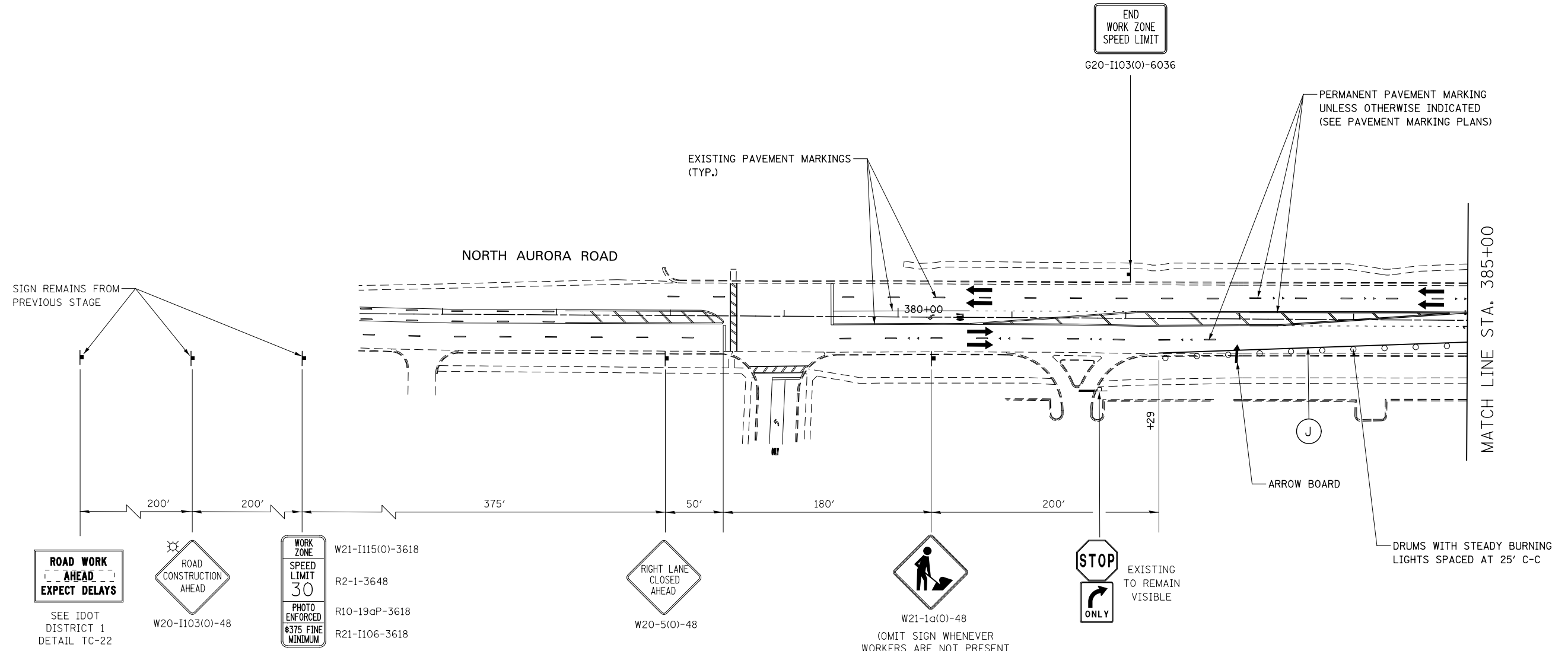


**NOTES**

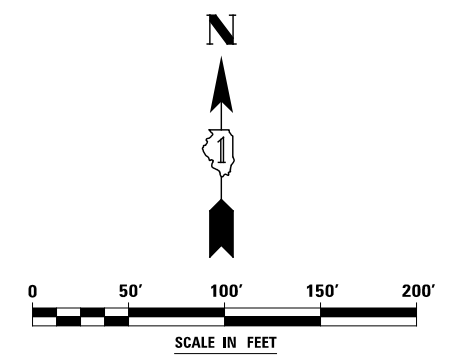
1. ADVANCE SIGN LOCATIONS SHALL BE COORDINATED WITH CONTRACT 60R31. "ROAD CONSTRUCTION AHEAD" SIGN SHALL BE PLACED WHEN WARRANTED BY WORK ZONE CONDITIONS OR AS DIRECTED BY THE ENGINEER.



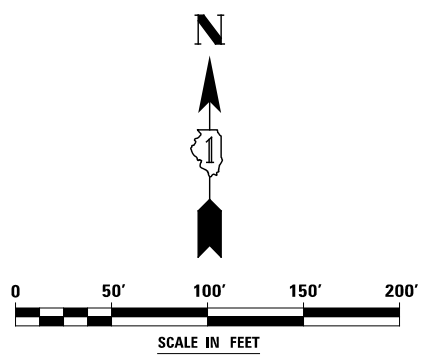
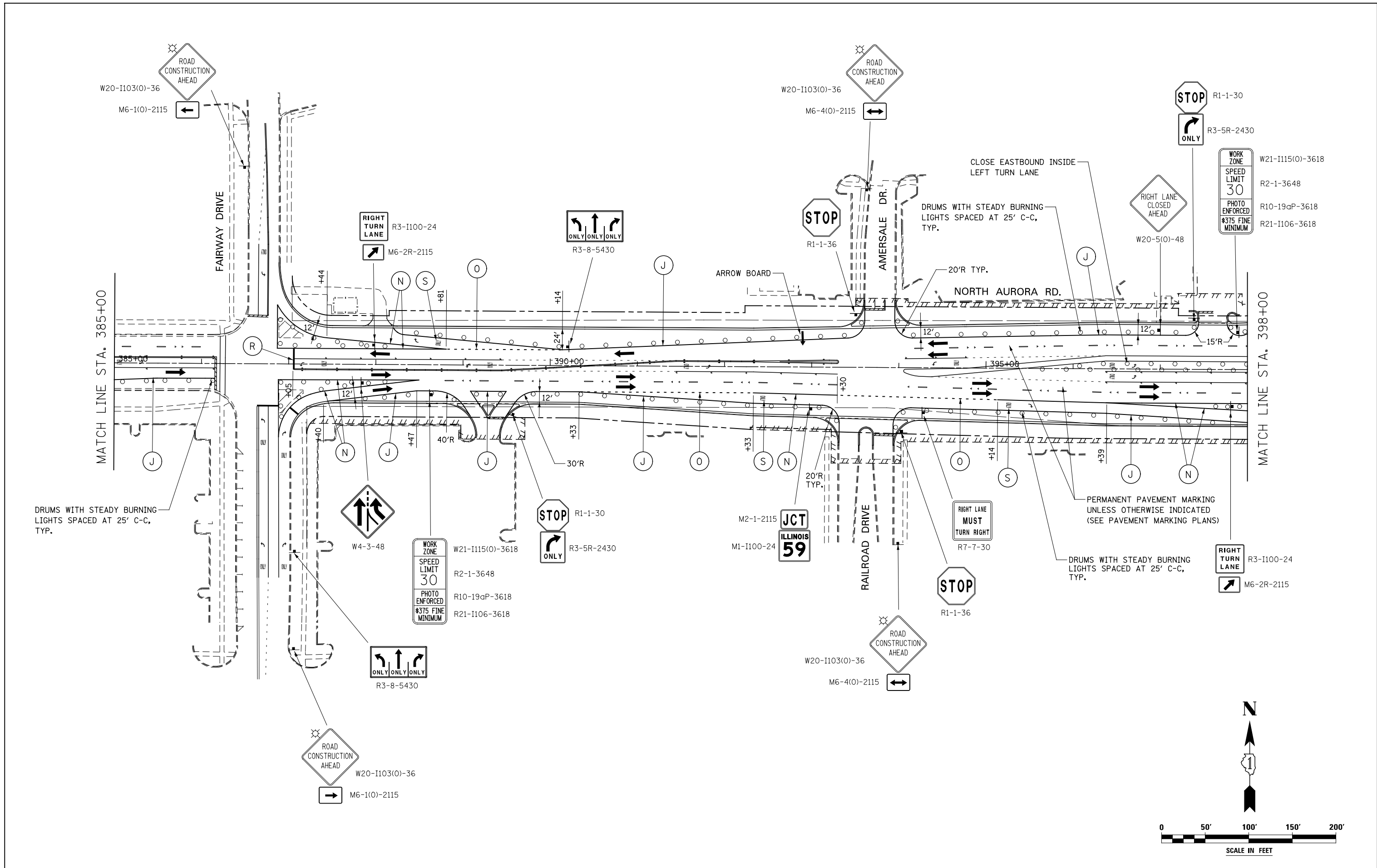
DESIGNED	PJO	REVISED	-	<b>STATE OF ILLINOIS DEPARTMENT OF TRANSPORTATION</b>	<b>MAINTENANCE OF TRAFFIC - STAGE 4A ILLINOIS ROUTE 59</b>	F.A.P. RTE.	SECTION	COUNTY	TOTAL SHEETS	SHEET NO.
DRAWN	KES	REVISED	-			338	(112 & 113) WRS-7	DUPAGE	1156	285
CHECKED	JCM	REVISED	-			CONTRACT NO. 60R30				
DATE	12/14/2012	REVISED	-			ILLINOIS FED. AID PROJECT				



ADVANCE SIGNING FOR EASTBOUND NORTH AURORA ROAD  
(SPACING MAY VARY DUE TO FIELD CONDITIONS)



DESIGNED <i>PJO</i> DRAWN <i>KES</i> CHECKED <i>JCM</i> DATE <i>12/14/2012</i>	REVISED -	<b>STATE OF ILLINOIS</b> <b>DEPARTMENT OF TRANSPORTATION</b>	<b>MAINTENANCE OF TRAFFIC - STAGE 4A</b> <b>NORTH AURORA ROAD</b>		F.A.P. RTE.	SECTION	COUNTY	TOTAL SHEETS	SHEET NO.
	REVISED -		338	(112 & 113) WRS-7	DUPAGE	1156	286		
	REVISED -		CONTRACT NO. 60R30			ILLINOIS FED. AID PROJECT			
	REVISED -		SCALE: AS SHOWN	SHEET NO. 192 OF 195 SHEETS	STA. 376+00	TO STA. 385+00			



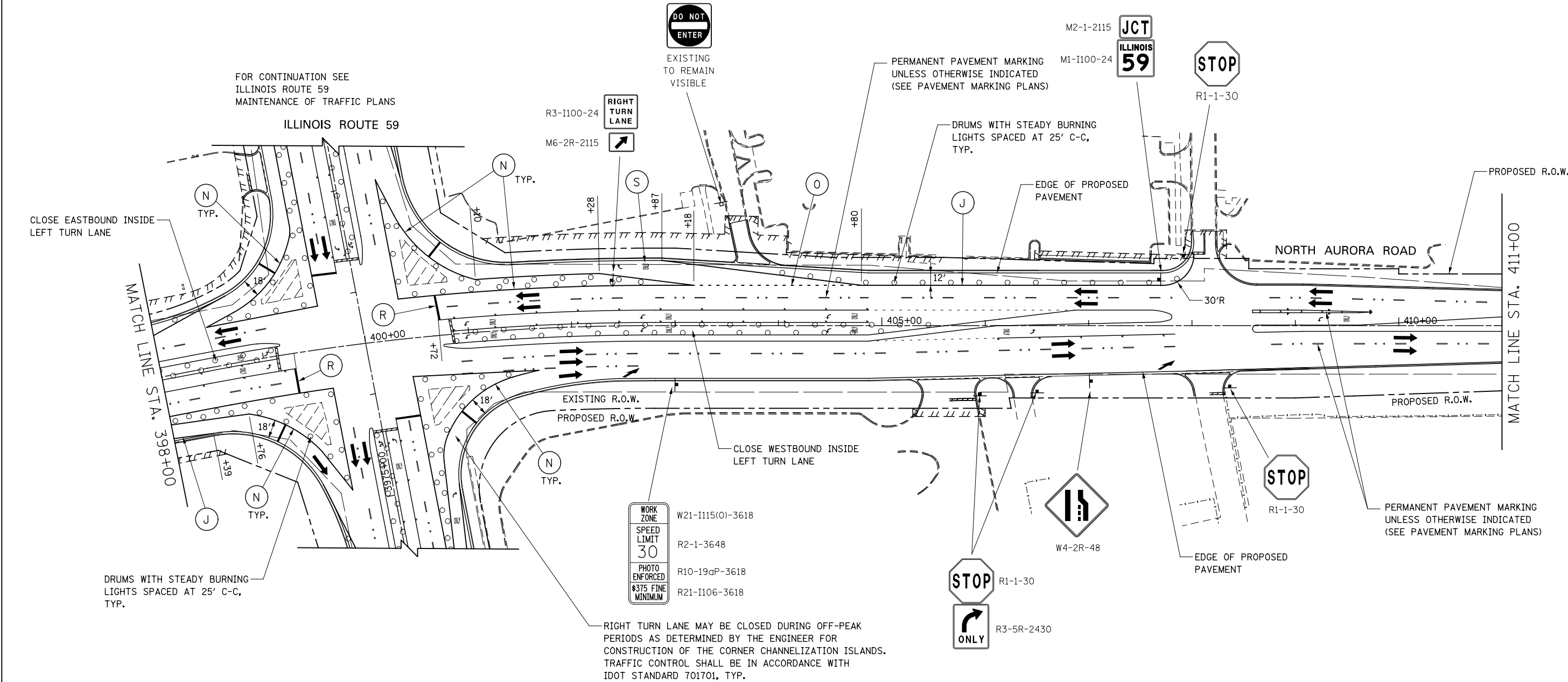
DESIGNED	PJO	REVISED	-
DRAWN	KES	REVISED	-
CHECKED	JCM	REVISED	-
DATE	12/14/2012	REVISED	-

**STATE OF ILLINOIS  
DEPARTMENT OF TRANSPORTATION**

**MAINTENANCE OF TRAFFIC - STAGE 4A  
NORTH AURORA ROAD**

SCALE: AS SHOWN    SHEET NO. 193 OF 195 SHEETS    STA. 385+00    TO STA. 398+00

F.A.P. RTE.	SECTION	COUNTY	TOTAL SHEETS	SHEET NO.
338	(112 & 113) WRS-7	DUPAGE	1156	287
CONTRACT NO. 60R30				
ILLINOIS FED. AID PROJECT				



FOR CONTINUATION SEE  
ILLINOIS ROUTE 59  
MAINTENANCE OF TRAFFIC PLANS

ILLINOIS ROUTE 59



EXISTING TO REMAIN VISIBLE



R3-I100-24

M6-2R-2115

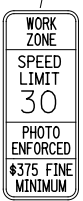


M2-1-2115


M1-I100-24



R1-1-30



W21-I115(O)-3618  
R2-1-3648  
R10-19aP-3618  
R21-I106-3618



W4-2R-48



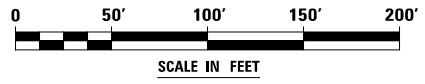
R1-1-30



R3-5R-2430

DRUMS WITH STEADY BURNING LIGHTS SPACED AT 25' C-C, TYP.

RIGHT TURN LANE MAY BE CLOSED DURING OFF-PEAK PERIODS AS DETERMINED BY THE ENGINEER FOR CONSTRUCTION OF THE CORNER CHANNELIZATION ISLANDS. TRAFFIC CONTROL SHALL BE IN ACCORDANCE WITH IDOT STANDARD 701701, TYP.



DESIGNED	PJO	REVISED	-
DRAWN	KES	REVISED	-
CHECKED	JCM	REVISED	-
DATE	12/14/2012	REVISED	-

STATE OF ILLINOIS  
DEPARTMENT OF TRANSPORTATION

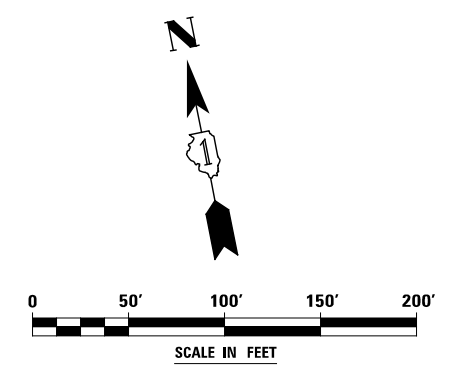
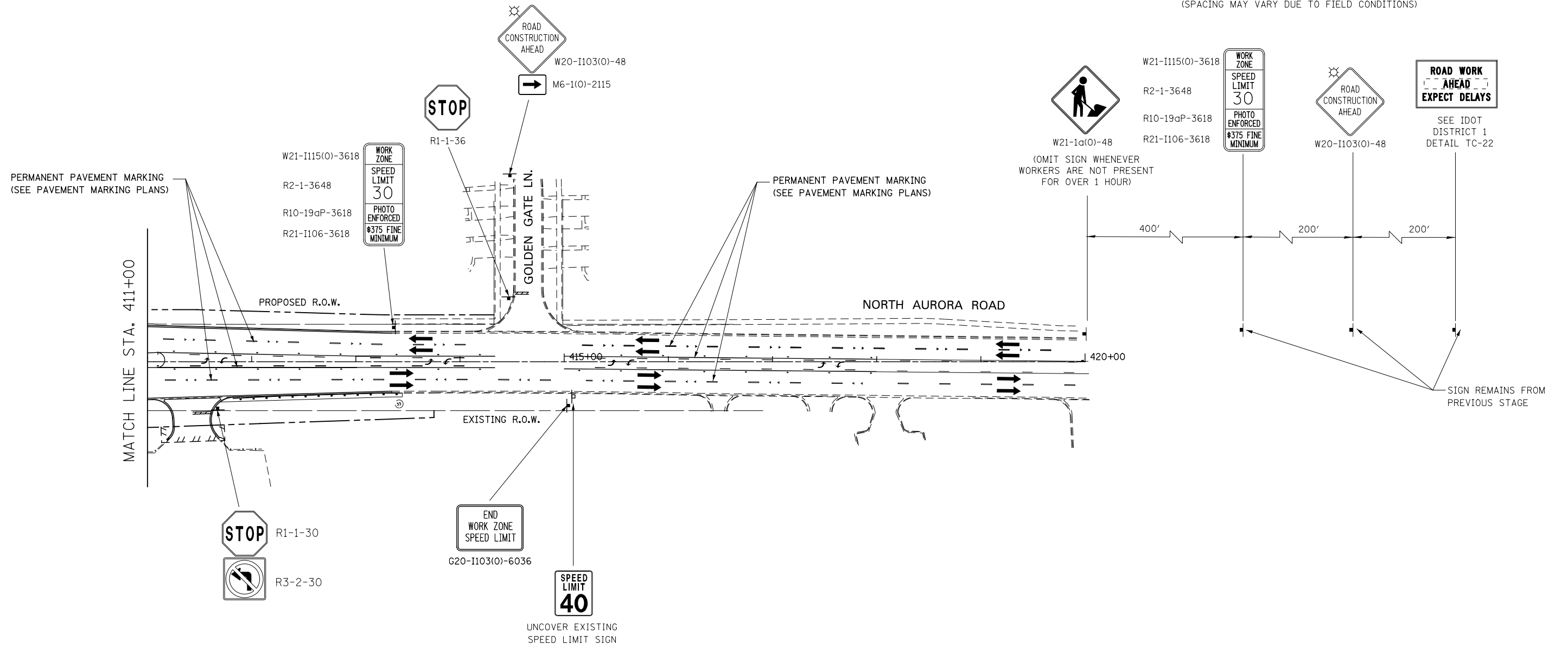
MAINTENANCE OF TRAFFIC - STAGE 4A  
NORTH AURORA ROAD

SCALE: AS SHOWN | SHEET NO. 194 OF 195 SHEETS | STA. 398+00 TO STA. 411+00

F.A.P. RTE.	SECTION	COUNTY	TOTAL SHEETS	SHEET NO.
338	(112 & 113) WRS-7	DUPAGE	1156	288
CONTRACT NO. 60R30				
ILLINOIS FED. AID PROJECT				



ADVANCE SIGNING FOR WESTBOUND NORTH AURORA ROAD  
 (SPACING MAY VARY DUE TO FIELD CONDITIONS)



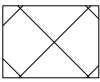

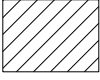



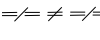













DESIGNED	PJO	REVISED	-
DRAWN	KES	REVISED	-
CHECKED	JCM	REVISED	-
DATE	12/14/2012	REVISED	-

STATE OF ILLINOIS  
 DEPARTMENT OF TRANSPORTATION

MAINTENANCE OF TRAFFIC - STAGE 4A			
NORTH AURORA ROAD			
SCALE: AS SHOWN	SHEET NO. 195 OF 195 SHEETS	STA. 411+00	TO STA. 417+00

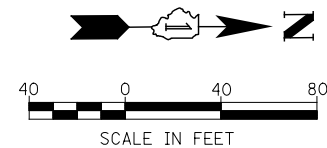
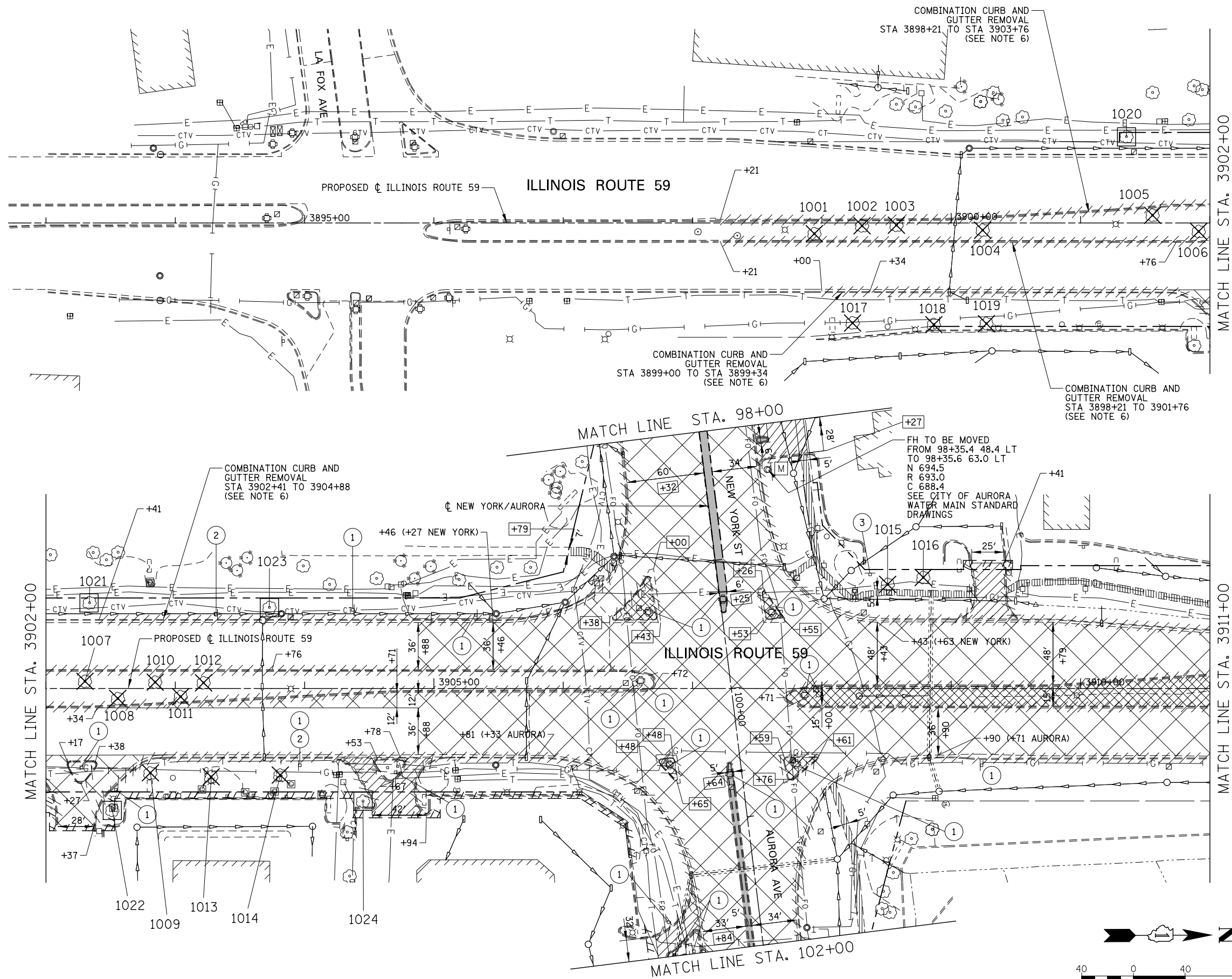
F.A.P. RTE.	SECTION	COUNTY	TOTAL SHEETS	SHEET NO.
338	(112 & 113) WRS-7	DUPAGE	1156	289
CONTRACT NO. 60R30				
ILLINOIS FED. AID PROJECT				

**LEGEND**

-  PAVEMENT REMOVAL
-  HOT-MIX ASPHALT SURFACE REMOVAL, 2 3/4"
-  DRIVEWAY PAVEMENT REMOVAL
-  SIDEWALK REMOVAL
-  MEDIAN REMOVAL
-  MEDIAN SURFACE REMOVAL
-  COMBINATION CURB AND GUTTER REMOVAL
-  VARIOUS REMOVAL (AS NOTED)
-  TREE REMOVAL (TREE #)
-  TREE PRUNING AND TEMPORARY FENCE (TREE #) (SEE DETAIL)
-  SAPLING REMOVAL (SEE GENERAL NOTES)
-  REMOVE SIGN PANEL OR REMOVE SIGN PANEL ASSEMBLY
-  RELOCATE SIGN PANEL OR RELOCATE SIGN PANEL ASSEMBLY
-  SIGN PANEL OR SIGN PANEL ASSEMBLY TO REMAIN
-  ITEM TO BE RELOCATED
-  STRUCTURE TO BE ADJUSTED
-  STRUCTURE TO BE REMOVED
-  ITEM TO BE MOVED
-  CL PR IL 59 STATIONING
-  CL PR SIDE ROAD STATIONING

**NOTES**

1. ADDITIONAL ITEMS FOR REMOVAL ARE SHOWN ELSEWHERE IN THE PLANS. SEE WATER MAIN, SANITARY, PAVEMENT MARKING AND SIGNING, AND DRAINAGE PLANS FOR MORE INFORMATION.
2. SEE CONTRACT 60P43 FOR ADDITIONAL TREE REMOVAL ITEMS.
3. COORDINATE EXISTING SIGN REMOVAL WITH STAGED CONSTRUCTION ACTIVITIES. SEE MAINTENANCE OF TRAFFIC PLANS FOR MORE INFORMATION.
4. DIMENSIONS & STATION/OFFSET ARE MEASURED TO EDGE OF PAVEMENT UNLESS NOTED.
5. MEDIAN SURFACE REMOVAL DIMENSIONED FROM BACK OF CURB TO BACK OF CURB.
6. EXISTING TIE BARS SHALL BE SAW CUT FLUSH TO EXISTING PAVEMENT PRIOR TO PLACING PROPOSED CURB AND GUTTER.



DESIGNED	PJO	REVISED	-
DRAWN	KES	REVISED	-
CHECKED	JCM	REVISED	-
DATE	12/14/2012	REVISED	-

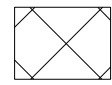

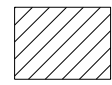


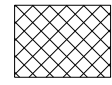
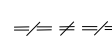



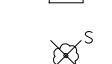
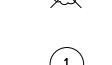
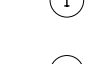






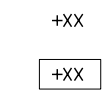
**STATE OF ILLINOIS  
DEPARTMENT OF TRANSPORTATION**

**REMOVAL PLANS - ILLINOIS ROUTE 59**

SCALE: AS SHOWN SHEET NO. 1 OF 10 SHEETS STA. 3893+00 TO STA. 3911+00

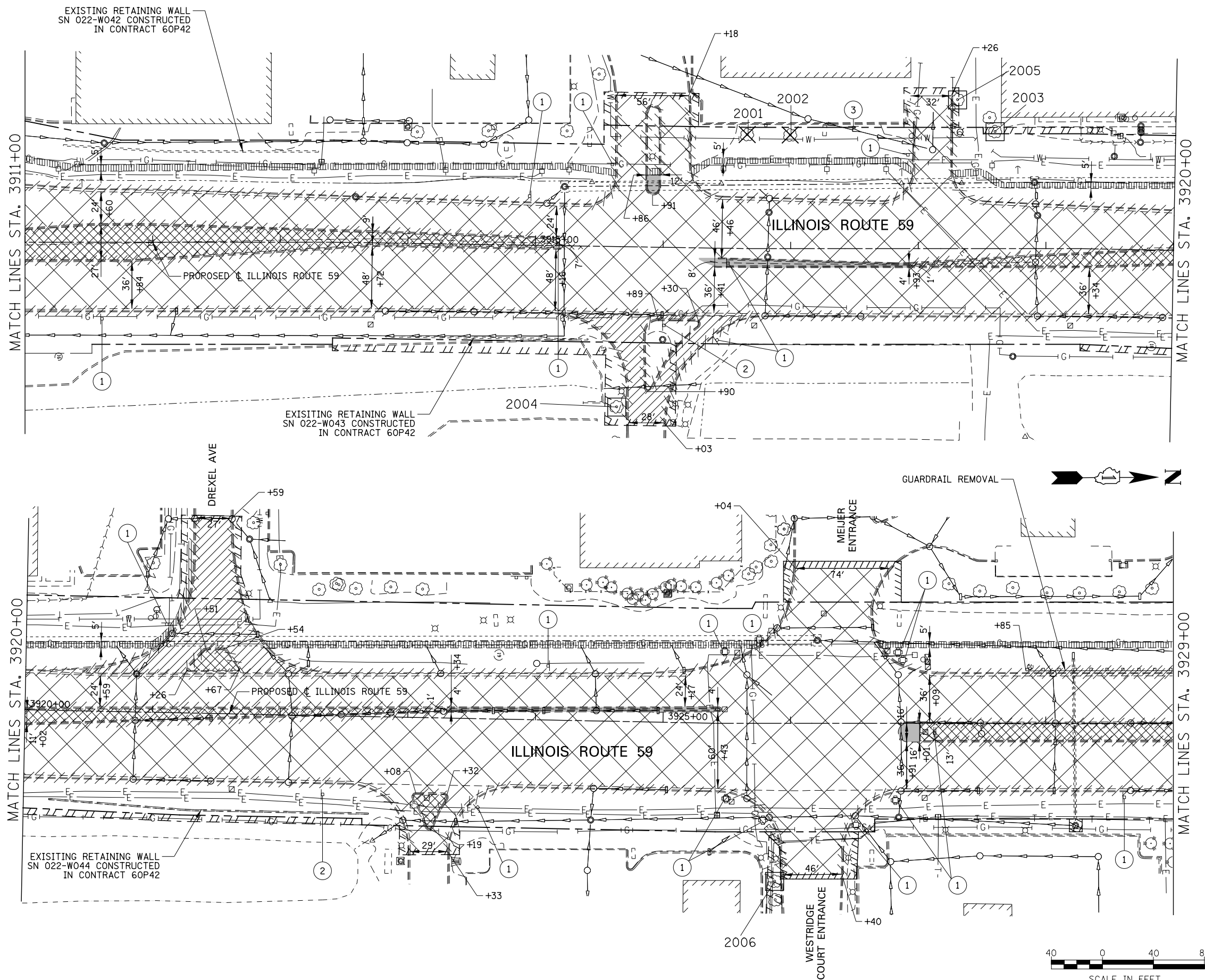
F.A.P. RTE.	SECTION	COUNTY	TOTAL SHEETS	SHEET NO.
338	(112 & 113) WRS-7	DUPAGE	1156	290
<b>REM-1</b>		CONTRACT NO. 60R30		
ILLINOIS FED. AID PROJECT				

**LEGEND**

-  PAVEMENT REMOVAL
-  HOT-MIX ASPHALT SURFACE REMOVAL, 2 3/4"
-  DRIVEWAY PAVEMENT REMOVAL
-  SIDEWALK REMOVAL
-  MEDIAN REMOVAL
-  MEDIAN SURFACE REMOVAL
-  COMBINATION CURB AND GUTTER REMOVAL
-  VARIOUS REMOVAL (AS NOTED)
-  TREE REMOVAL (TREE #)
-  TREE PRUNING AND TEMPORARY FENCE (TREE #) (SEE DETAIL)
-  SAPLING REMOVAL (SEE GENERAL NOTES)
-  REMOVE SIGN PANEL OR REMOVE SIGN PANEL ASSEMBLY
-  RELOCATE SIGN PANEL OR RELOCATE SIGN PANEL ASSEMBLY
-  SIGN PANEL OR SIGN PANEL ASSEMBLY TO REMAIN
-  ITEM TO BE RELOCATED
-  STRUCTURE TO BE ADJUSTED
-  STRUCTURE TO BE REMOVED
-  ITEM TO BE MOVED
-  PR IL 59 STATIONING
-  PR SIDE ROAD STATIONING

**NOTES**

1. ADDITIONAL ITEMS FOR REMOVAL ARE SHOWN ELSEWHERE IN THE PLANS. SEE WATER MAIN, SANITARY, PAVEMENT MARKING AND SIGNING, AND DRAINAGE PLANS FOR MORE INFORMATION.
2. SEE CONTRACT 60P43 FOR ADDITIONAL TREE REMOVAL ITEMS.
3. COORDINATE EXISTING SIGN REMOVAL WITH STAGED CONSTRUCTION ACTIVITIES. SEE MAINTENANCE OF TRAFFIC PLANS FOR MORE INFORMATION.
4. DIMENSIONS & STATION/OFFSET ARE MEASURED TO EDGE OF PAVEMENT UNLESS NOTED.
5. MEDIAN SURFACE REMOVAL DIMENSIONED FROM BACK OF CURB TO BACK OF CURB.



DESIGNED	PJO	REVISED	-
DRAWN	KES	REVISED	-
CHECKED	JCM	REVISED	-
DATE	12/14/2012	REVISED	-





















**STATE OF ILLINOIS  
DEPARTMENT OF TRANSPORTATION**

**REMOVAL PLANS - ILLINOIS ROUTE 59**

SCALE: AS SHOWN SHEET NO. 2 OF 10 SHEETS STA. 3911+00 TO STA. 3929+00


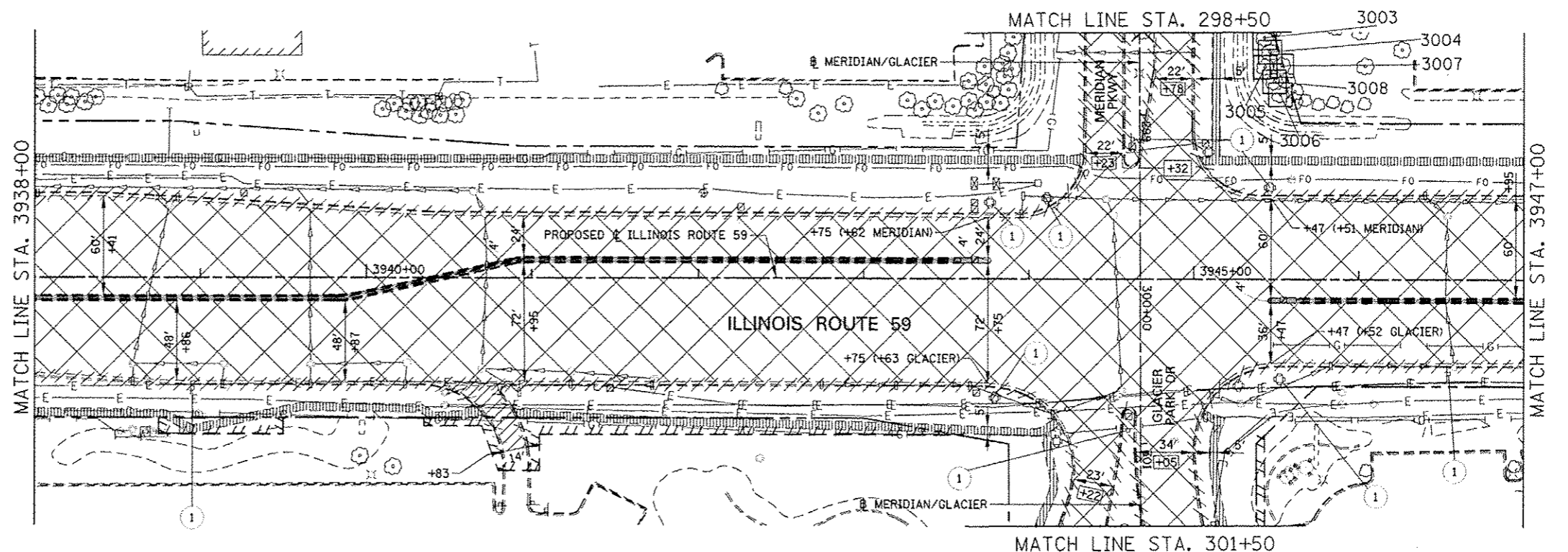
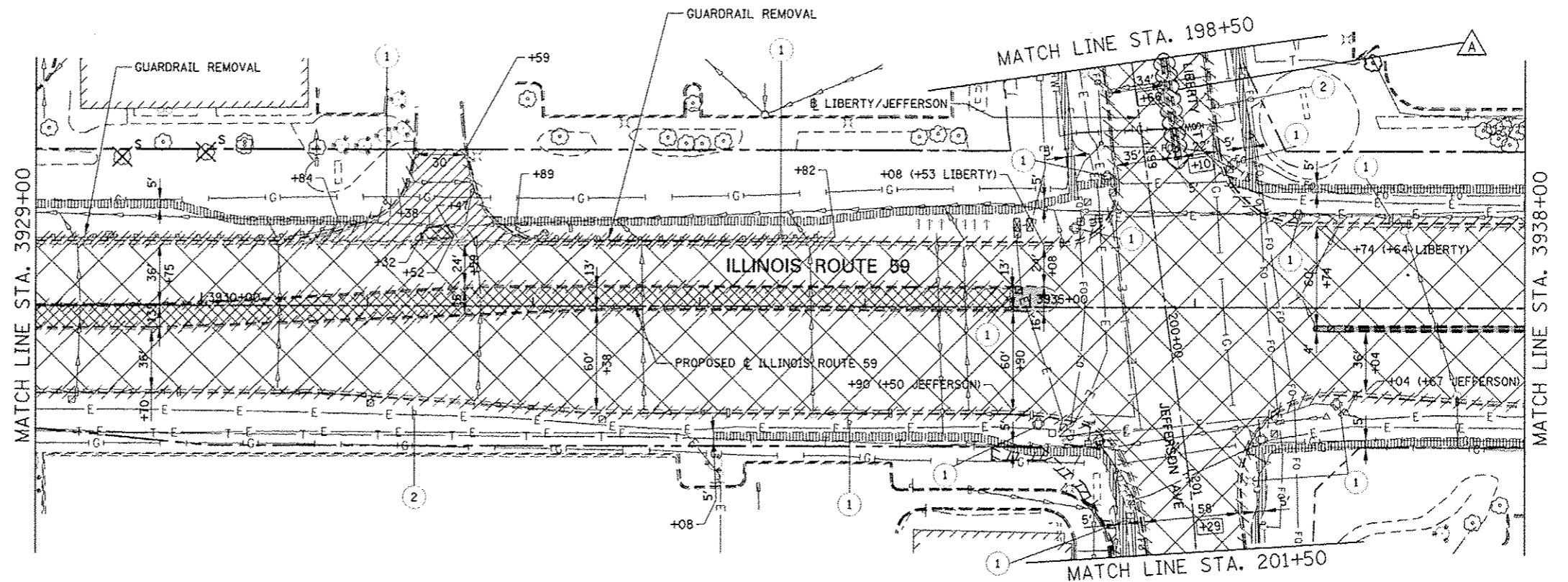
F.A.P. RTE.	SECTION	COUNTY	TOTAL SHEETS	SHEET NO.
338	(112 & 113) WRS-7	DUPAGE	1156	291
<b>REM-2</b>		CONTRACT NO. 60R30		
ILLINOIS FED. AID PROJECT				

**LEGEND**

-  PAVEMENT REMOVAL
-  HOT-MIX ASPHALT SURFACE REMOVAL, 2 3/4"
-  DRIVEWAY PAVEMENT REMOVAL
-  SIDEWALK REMOVAL
-  MEDIAN REMOVAL
-  MEDIAN SURFACE REMOVAL
-  COMBINATION CURB AND GUTTER REMOVAL
-  VARIOUS REMOVAL (AS NOTED)
-  TREE REMOVAL (TREE #)
-  TREE PRUNING AND TEMPORARY FENCE (TREE #) (SEE DETAIL)
-  SAPLING REMOVAL (SEE GENERAL NOTES)
-  REMOVE SIGN PANEL OR REMOVE SIGN PANEL ASSEMBLY
-  RELOCATE SIGN PANEL OR RELOCATE SIGN PANEL ASSEMBLY
-  SIGN PANEL OR SIGN PANEL ASSEMBLY TO REMAIN
-  ITEM TO BE RELOCATED
-  STRUCTURE TO BE ADJUSTED
-  STRUCTURE TO BE REMOVED
-  ITEM TO BE MOVED
-  +XX  $\bar{\bar{C}}$  PR IL 59 STATIONING
-  +XX  $\bar{\bar{C}}$  PR SIDE ROAD STATIONING





















**NOTES**

1. ADDITIONAL ITEMS FOR REMOVAL ARE SHOWN ELSEWHERE IN THE PLANS. SEE WATER MAIN, SANITARY, PAVEMENT MARKING AND SIGNING, AND DRAINAGE PLANS FOR MORE INFORMATION.
2. SEE CONTRACT 60P43 FOR ADDITIONAL TREE REMOVAL ITEMS.
3. COORDINATE EXISTING SIGN REMOVAL WITH STAGED CONSTRUCTION ACTIVITIES. SEE MAINTENANCE OF TRAFFIC PLANS FOR MORE INFORMATION.
4. DIMENSIONS & STATION/OFFSET ARE MEASURED TO EDGE OF PAVEMENT UNLESS NOTED.
5. MEDIAN SURFACE REMOVAL DIMENSIONED FROM BACK OF CURB TO BACK OF CURB.



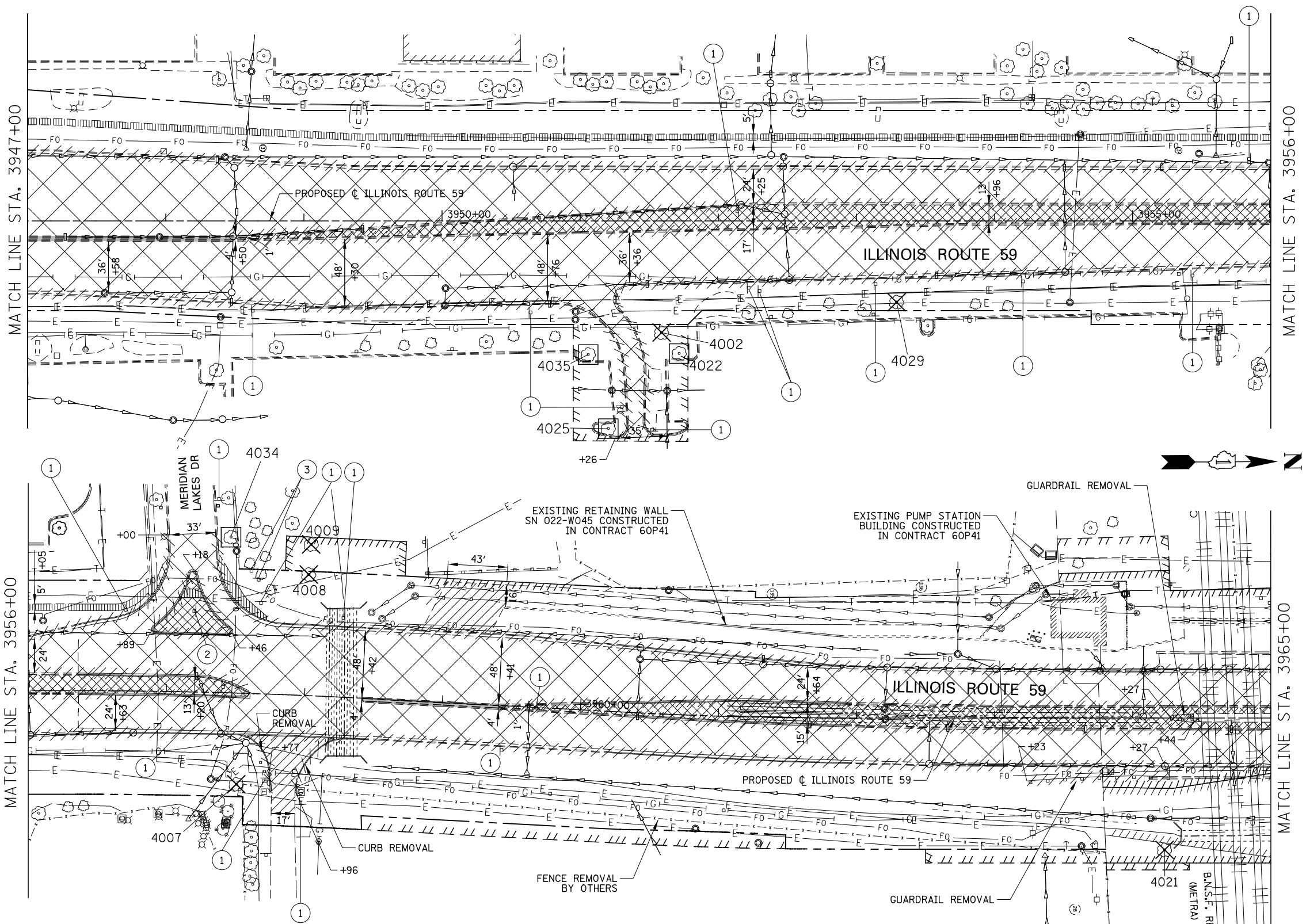
	DESIGNED <i>PJO</i>	REVISED - ADDENDUM A 02/20/2013	<b>STATE OF ILLINOIS DEPARTMENT OF TRANSPORTATION</b>	<b>REMOVAL PLANS - ILLINOIS ROUTE 59</b>	F.A.P. RTE.	SECTION	COUNTY	TOTAL SHEETS	SHEET NO.	
	DRAWN <i>KES</i>	REVISED -			338	(112 & 113) WRS-7	DUPAGE	1156	292	
	CHECKED <i>JCM</i>	REVISED -			<b>REM-3</b>					
	DATE <i>12/14/2012</i>	REVISED -			CONTRACT NO. 60R30					
			SCALE: AS SHOWN SHEET NO. 3 OF 10 SHEETS STA. 3929+00 TO STA. 3947+00		ILLINOIS FED. AID PROJECT					

**LEGEND**

-  PAVEMENT REMOVAL
-  HOT-MIX ASPHALT SURFACE REMOVAL, 2 3/4"
-  DRIVEWAY PAVEMENT REMOVAL
-  SIDEWALK REMOVAL
-  MEDIAN REMOVAL
-  MEDIAN SURFACE REMOVAL
-  COMBINATION CURB AND GUTTER REMOVAL
-  VARIOUS REMOVAL (AS NOTED)
-  TREE REMOVAL (TREE #)
-  TREE PRUNING AND TEMPORARY FENCE (TREE #) (SEE DETAIL)
-  SAPLING REMOVAL (SEE GENERAL NOTES)
-  REMOVE SIGN PANEL OR REMOVE SIGN PANEL ASSEMBLY
-  RELOCATE SIGN PANEL OR RELOCATE SIGN PANEL ASSEMBLY
-  SIGN PANEL OR SIGN PANEL ASSEMBLY TO REMAIN
-  ITEM TO BE RELOCATED
-  STRUCTURE TO BE ADJUSTED
-  STRUCTURE TO BE REMOVED
-  ITEM TO BE MOVED
-  CL PR IL 59 STATIONING
-  CL PR SIDE ROAD STATIONING

**NOTES**

1. ADDITIONAL ITEMS FOR REMOVAL ARE SHOWN ELSEWHERE IN THE PLANS. SEE WATER MAIN, SANITARY, PAVEMENT MARKING AND SIGNING, AND DRAINAGE PLANS FOR MORE INFORMATION.
2. SEE CONTRACT 60P43 FOR ADDITIONAL TREE REMOVAL ITEMS.
3. COORDINATE EXISTING SIGN REMOVAL WITH STAGED CONSTRUCTION ACTIVITIES. SEE MAINTENANCE OF TRAFFIC PLANS FOR MORE INFORMATION.
4. DIMENSIONS & STATION/OFFSET ARE MEASURED TO EDGE OF PAVEMENT UNLESS NOTED.
5. MEDIAN SURFACE REMOVAL DIMENSIONED FROM BACK OF CURB TO BACK OF CURB.



DESIGNED	PJO	REVISED	-
DRAWN	KES	REVISED	-
CHECKED	JCM	REVISED	-
DATE	12/14/2012	REVISED	-





















**STATE OF ILLINOIS  
DEPARTMENT OF TRANSPORTATION**

**REMOVAL PLANS - ILLINOIS ROUTE 59**

SCALE: AS SHOWN SHEET NO. 4 OF 10 SHEETS STA. 3947+00 TO STA. 3965+00

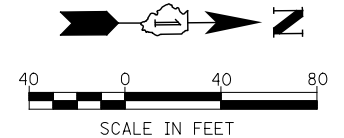
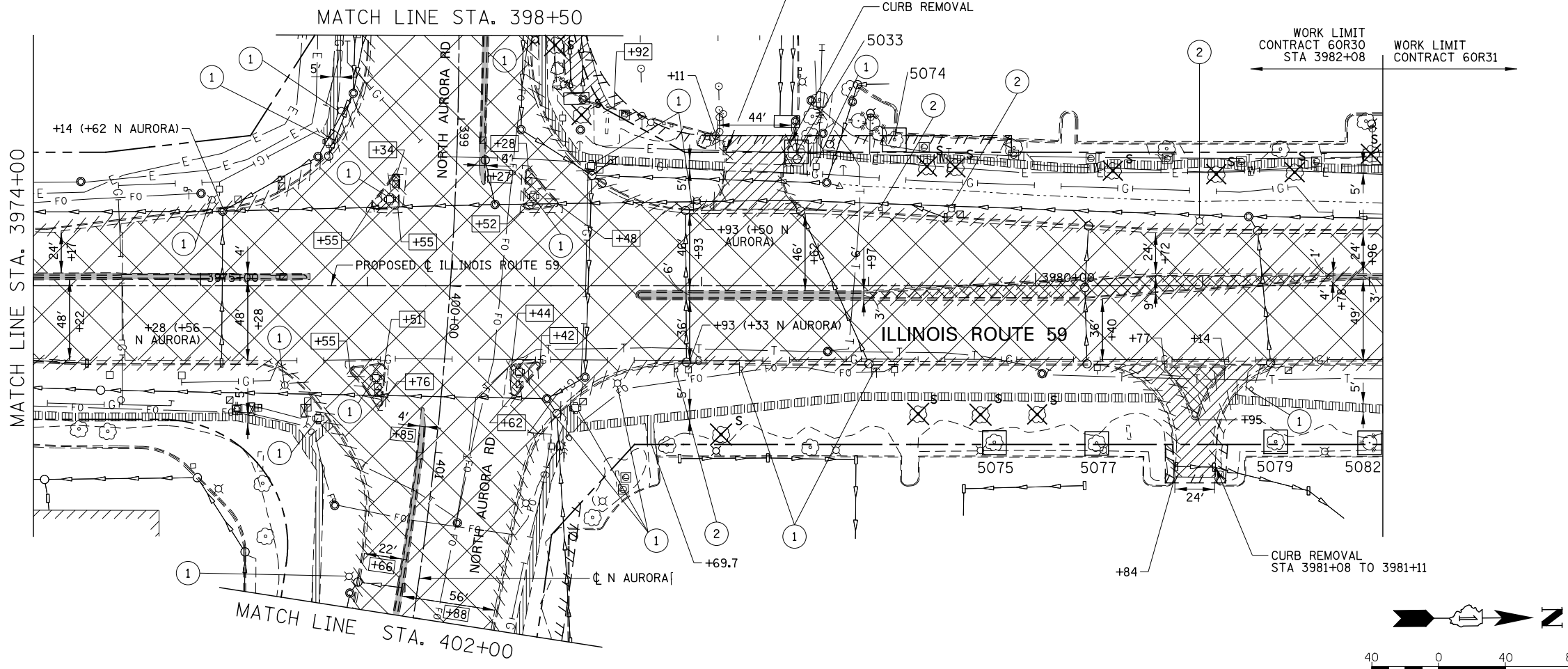
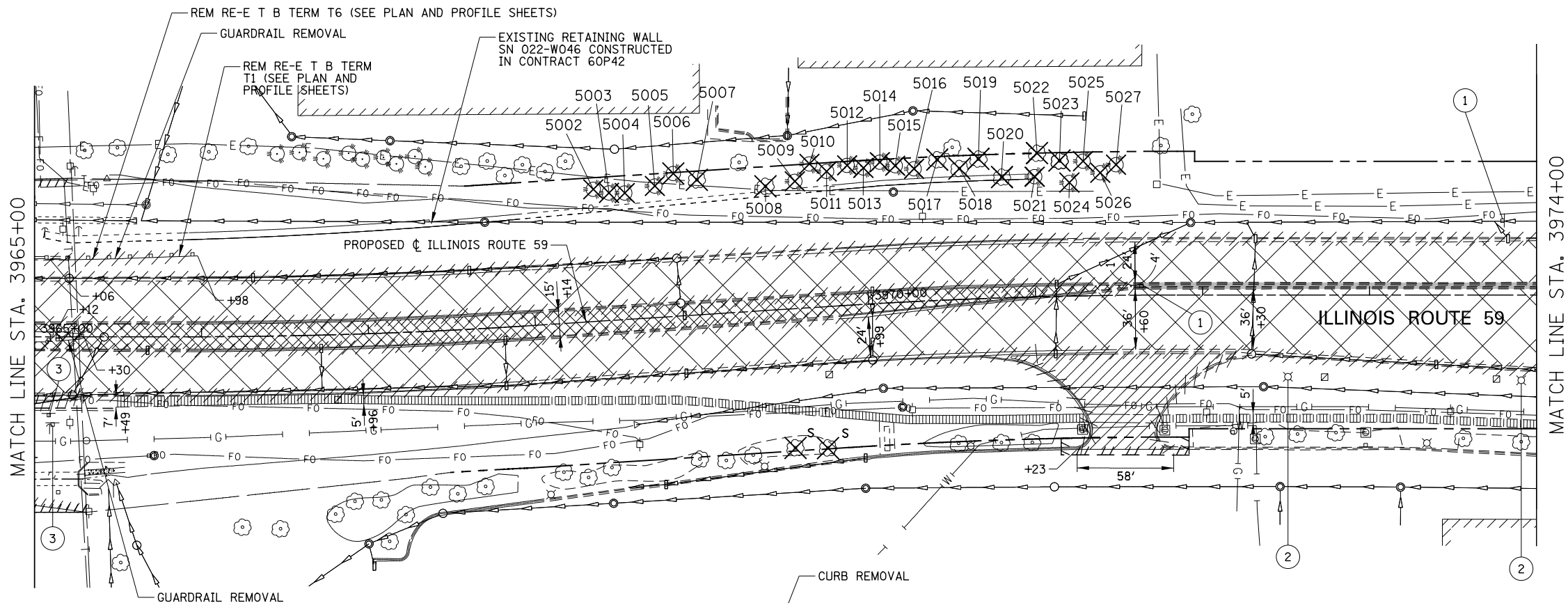
F.A.P. RTE.	SECTION	COUNTY	TOTAL SHEETS	SHEET NO.
338	(112 & 113) WRS-7	DUPAGE	1156	293
<b>REM-4</b>		CONTRACT NO. 60R30		
ILLINOIS FED. AID PROJECT				

**LEGEND**

-  PAVEMENT REMOVAL
-  HOT-MIX ASPHALT SURFACE REMOVAL, 2 3/4"
-  DRIVEWAY PAVEMENT REMOVAL
-  SIDEWALK REMOVAL
-  MEDIAN REMOVAL
-  MEDIAN SURFACE REMOVAL
-  COMBINATION CURB AND GUTTER REMOVAL
-  VARIOUS REMOVAL (AS NOTED)
-  TREE REMOVAL (TREE #)
-  TREE PRUNING AND TEMPORARY FENCE (TREE #) (SEE DETAIL)
-  SAPLING REMOVAL (SEE GENERAL NOTES)
-  REMOVE SIGN PANEL OR REMOVE SIGN PANEL ASSEMBLY
-  RELOCATE SIGN PANEL OR RELOCATE SIGN PANEL ASSEMBLY
-  SIGN PANEL OR SIGN PANEL ASSEMBLY TO REMAIN
-  ITEM TO BE RELOCATED
-  STRUCTURE TO BE ADJUSTED
-  STRUCTURE TO BE REMOVED
-  ITEM TO BE MOVED
-  CL PR IL 59 STATIONING
-  CL PR SIDE ROAD STATIONING

**NOTES**

1. ADDITIONAL ITEMS FOR REMOVAL ARE SHOWN ELSEWHERE IN THE PLANS. SEE WATER MAIN, SANITARY, PAVEMENT MARKING AND SIGNING, AND DRAINAGE PLANS FOR MORE INFORMATION.
2. SEE CONTRACT 60P43 FOR ADDITIONAL TREE REMOVAL ITEMS.
3. COORDINATE EXISTING SIGN REMOVAL WITH STAGED CONSTRUCTION ACTIVITIES. SEE MAINTENANCE OF TRAFFIC PLANS FOR MORE INFORMATION.
4. DIMENSIONS & STATION/OFFSET ARE MEASURED TO EDGE OF PAVEMENT UNLESS NOTED.
5. MEDIAN SURFACE REMOVAL DIMENSIONED FROM BACK OF CURB TO BACK OF CURB.



DESIGNED	PJO	REVISED	-
DRAWN	KES	REVISED	-
CHECKED	JCM	REVISED	-
DATE	12/14/2012	REVISED	-

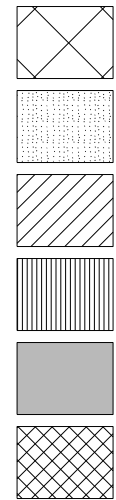
**STATE OF ILLINOIS  
DEPARTMENT OF TRANSPORTATION**

**REMOVAL PLANS - ILLINOIS ROUTE 59**

SCALE: AS SHOWN | SHEET NO. 5 OF 10 SHEETS | STA. 3965+00 TO STA. 3982+08

F.A.P. RTE.	SECTION	COUNTY	TOTAL SHEETS	SHEET NO.
338	(112 & 113) WRS-7	DUPAGE	1156	294
<b>REM-5</b>		CONTRACT NO. 60R30		
ILLINOIS FED. AID PROJECT				

**LEGEND**



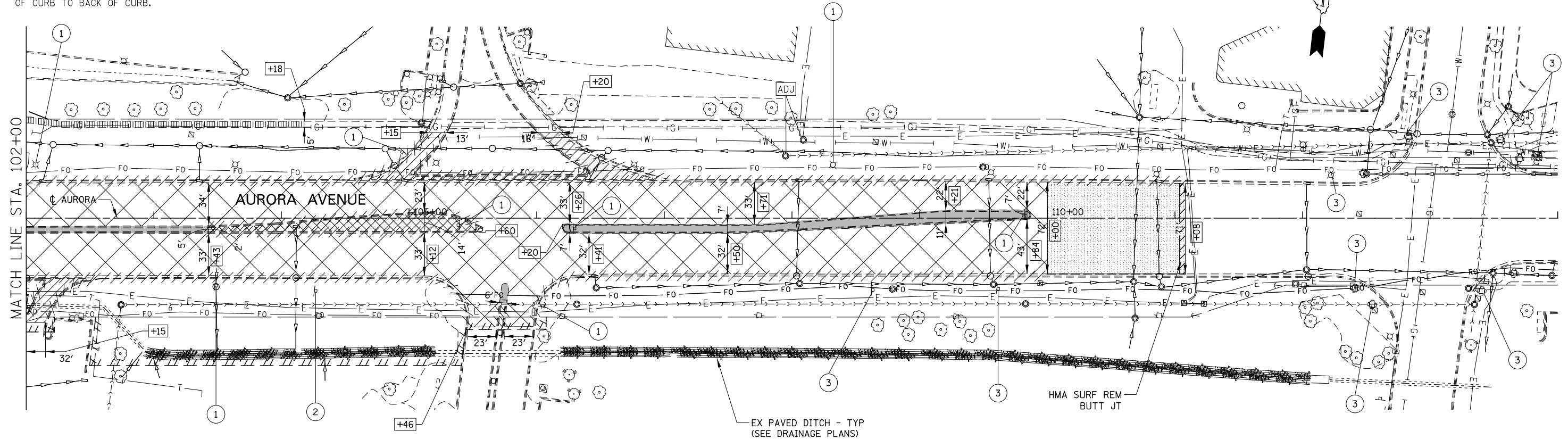
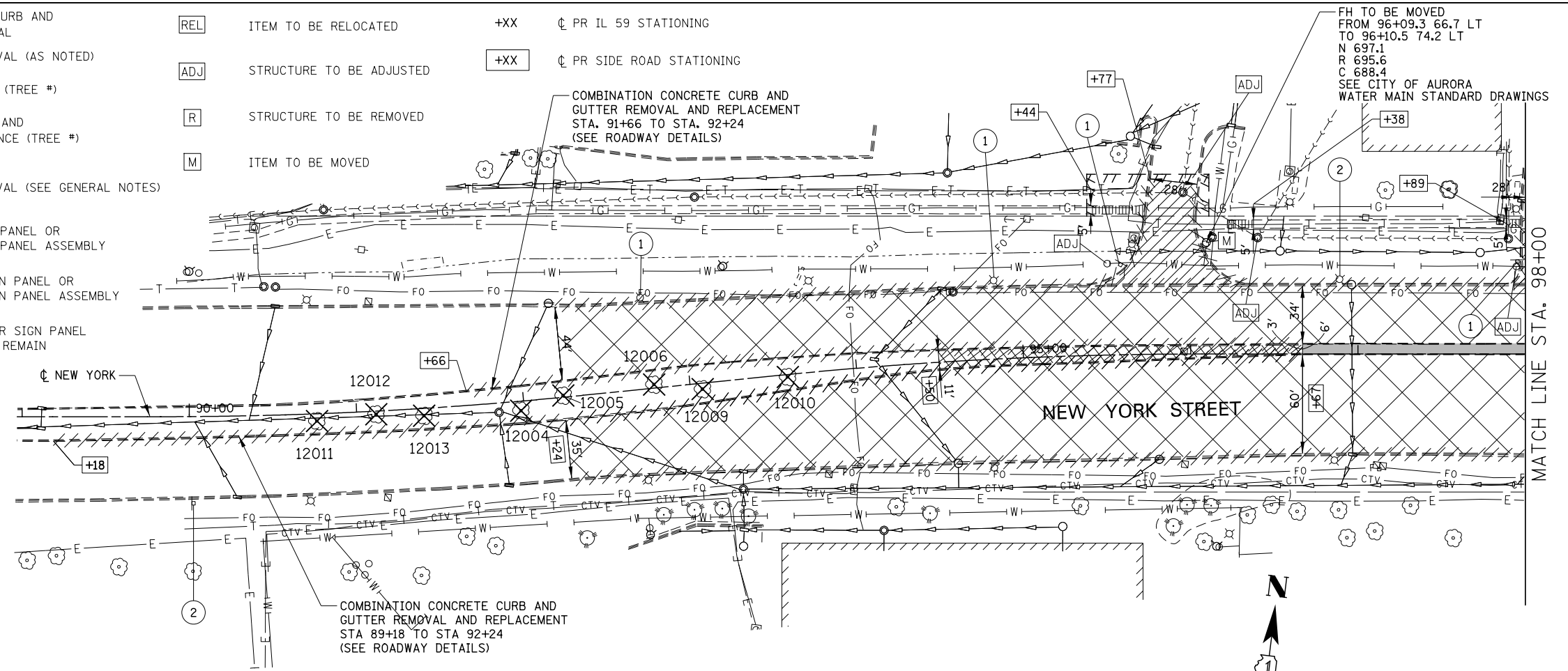
PAVEMENT REMOVAL  
 HOT-MIX ASPHALT SURFACE REMOVAL, 2 3/4"  
 DRIVEWAY PAVEMENT REMOVAL  
 SIDEWALK REMOVAL  
 MEDIAN REMOVAL  
 MEDIAN SURFACE REMOVAL

COMBINATION CURB AND GUTTER REMOVAL  
 VARIOUS REMOVAL (AS NOTED)  
 TREE REMOVAL (TREE #)  
 TREE PRUNING AND TEMPORARY FENCE (TREE #) (SEE DETAIL)  
 SAPLING REMOVAL (SEE GENERAL NOTES)  
 1 REMOVE SIGN PANEL OR REMOVE SIGN PANEL ASSEMBLY  
 2 RELOCATE SIGN PANEL OR RELOCATE SIGN PANEL ASSEMBLY  
 3 SIGN PANEL OR SIGN PANEL ASSEMBLY TO REMAIN

REL ITEM TO BE RELOCATED  
 ADJ STRUCTURE TO BE ADJUSTED  
 R STRUCTURE TO BE REMOVED  
 M ITEM TO BE MOVED  
 +XX ITEM TO BE RELOCATED  
 +XX PR IL 59 STATIONING  
 +XX PR SIDE ROAD STATIONING

**NOTES**

- ADDITIONAL ITEMS FOR REMOVAL ARE SHOWN ELSEWHERE IN THE PLANS. SEE WATER MAIN, SANITARY, PAVEMENT MARKING AND SIGNING, AND DRAINAGE PLANS FOR MORE INFORMATION.
- SEE CONTRACT 60P43 FOR ADDITIONAL TREE REMOVAL ITEMS.
- COORDINATE EXISTING SIGN REMOVAL WITH STAGED CONSTRUCTION ACTIVITIES. SEE MAINTENANCE OF TRAFFIC PLANS FOR MORE INFORMATION.
- DIMENSIONS & STATION/OFFSET ARE MEASURED TO EDGE OF PAVEMENT UNLESS NOTED.
- MEDIAN SURFACE REMOVAL DIMENSIONED FROM BACK OF CURB TO BACK OF CURB.



DESIGNED PJO  
 DRAWN KES  
 CHECKED JCM  
 DATE 12/14/2012

REVISED -  
 REVISED -  
 REVISED -  
 REVISED -








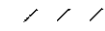
**STATE OF ILLINOIS  
 DEPARTMENT OF TRANSPORTATION**













**REMOVAL PLANS - NEW YORK STREET / AURORA AVENUE**

SCALE: AS SHOWN SHEET NO. 6 OF 10 SHEETS STA. 89+50 TO STA. 114+00

F.A.P. RTE.	SECTION	COUNTY	TOTAL SHEETS	SHEET NO.
338	(112 & 113) WRS-7	DUPAGE	1156	295
<b>REM-6</b>		CONTRACT NO. 60R30		
ILLINOIS FED. AID PROJECT				

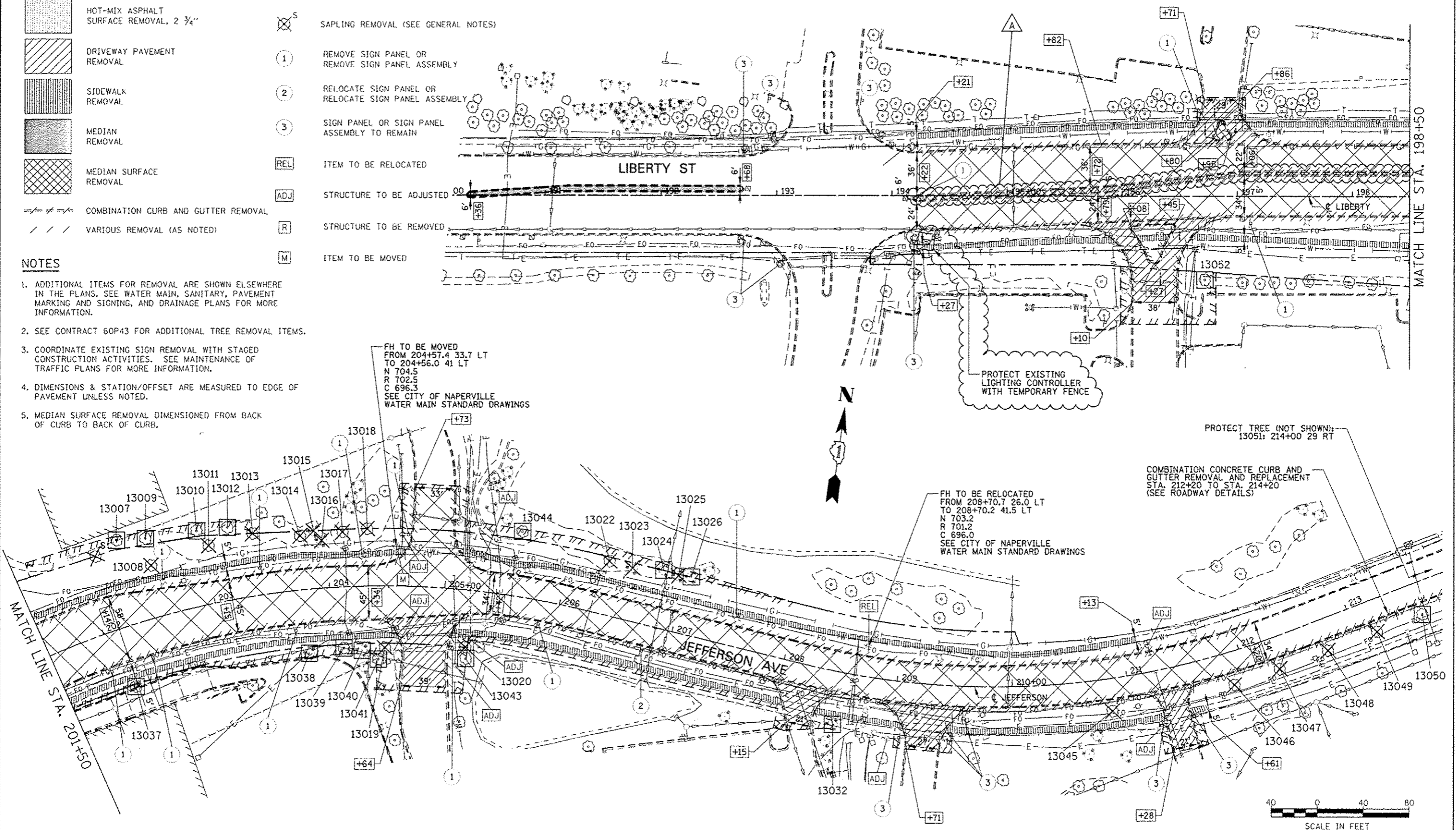
**LEGEND**

-  PAVEMENT REMOVAL
-  HOT-MIX ASPHALT SURFACE REMOVAL 2 3/4"
-  DRIVEWAY PAVEMENT REMOVAL
-  SIDEWALK REMOVAL
-  MEDIAN REMOVAL
-  MEDIAN SURFACE REMOVAL
-  COMBINATION CURB AND GUTTER REMOVAL
-  VARIOUS REMOVAL (AS NOTED)

-  TREE REMOVAL (TREE #)
-  TREE PRUNING AND TEMPORARY FENCE (TREE #) (SEE DETAIL)
-  SAPLING REMOVAL (SEE GENERAL NOTES)
-  REMOVE SIGN PANEL OR REMOVE SIGN PANEL ASSEMBLY
-  RELOCATE SIGN PANEL OR RELOCATE SIGN PANEL ASSEMBLY
-  SIGN PANEL OR SIGN PANEL ASSEMBLY TO REMAIN
-  ITEM TO BE RELOCATED
-  STRUCTURE TO BE ADJUSTED
-  STRUCTURE TO BE REMOVED
-  ITEM TO BE MOVED
-  PR IL 59 STATIONING
-  PR SIDE ROAD STATIONING

**NOTES**

1. ADDITIONAL ITEMS FOR REMOVAL ARE SHOWN ELSEWHERE IN THE PLANS. SEE WATER MAIN, SANITARY, PAVEMENT MARKING AND SIGNING, AND DRAINAGE PLANS FOR MORE INFORMATION.
2. SEE CONTRACT 60P43 FOR ADDITIONAL TREE REMOVAL ITEMS.
3. COORDINATE EXISTING SIGN REMOVAL WITH STAGED CONSTRUCTION ACTIVITIES. SEE MAINTENANCE OF TRAFFIC PLANS FOR MORE INFORMATION.
4. DIMENSIONS & STATION/OFFSET ARE MEASURED TO EDGE OF PAVEMENT UNLESS NOTED.
5. MEDIAN SURFACE REMOVAL DIMENSIONED FROM BACK OF CURB TO BACK OF CURB.



DESIGNED	PJO	REVISED - ADDENDUM A	02/20/2013
DRAWN	KES	REVISED -	
CHECKED	JCM	REVISED -	
DATE	12/14/2012	REVISED -	

**STATE OF ILLINOIS  
DEPARTMENT OF TRANSPORTATION**





















**REMOVAL PLANS - LIBERTY STREET / JEFFERSON AVENUE**

SCALE: AS SHOWN SHEET NO. 7 OF 10 SHEETS STA. 192+00 TO STA. 213+00

F.A.P. RTE.	SECTION	COUNTY	TOTAL SHEETS	SHEET NO.
338	1112 & 1113 WRS-7	DUPAGE	1156	296
REM-7			CONTRACT NO. 60R30	
ILLINOIS FED. AID PROJECT				

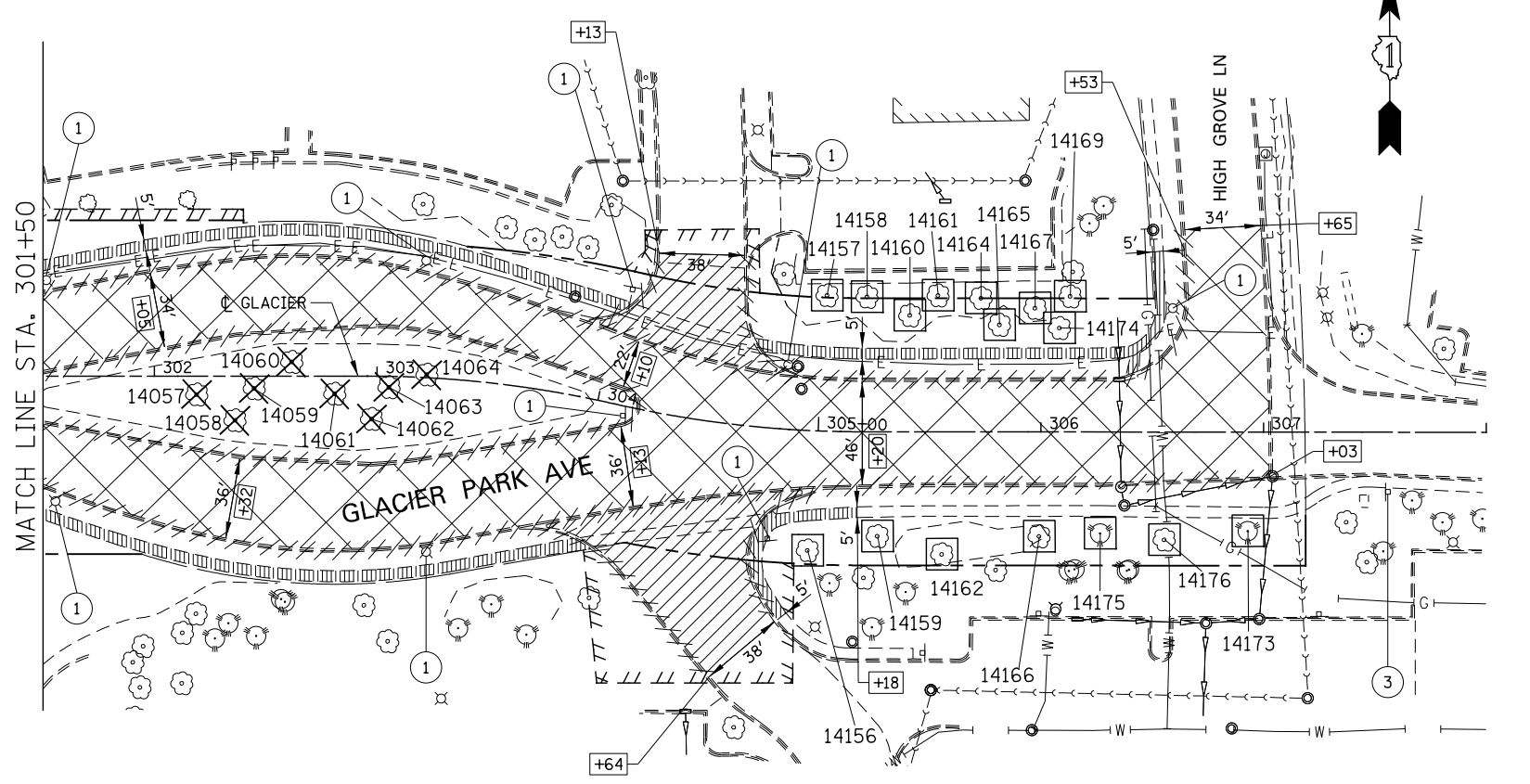
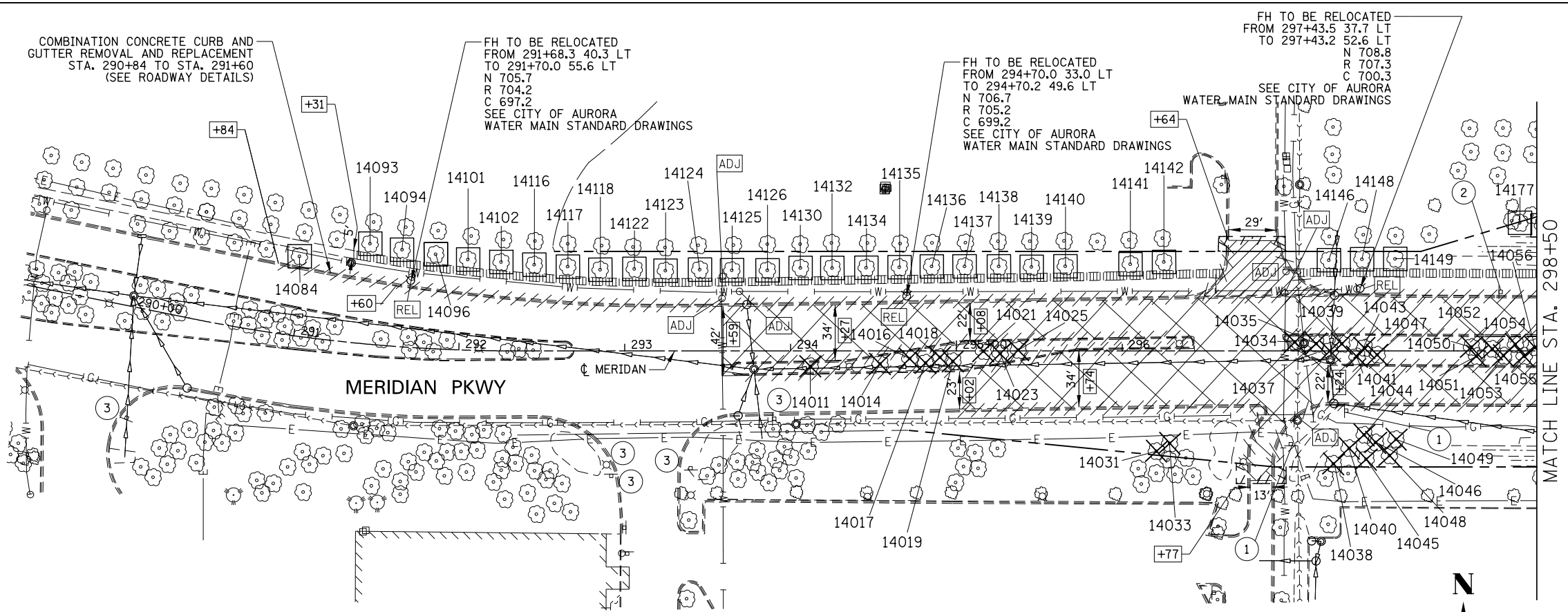


**LEGEND**

-  PAVEMENT REMOVAL
-  HOT-MIX ASPHALT SURFACE REMOVAL, 2 3/4"
-  DRIVEWAY PAVEMENT REMOVAL
-  SIDEWALK REMOVAL
-  MEDIAN REMOVAL
-  MEDIAN SURFACE REMOVAL
-  COMBINATION CURB AND GUTTER REMOVAL
-  VARIOUS REMOVAL (AS NOTED)
-  TREE REMOVAL (TREE #)
-  TREE PRUNING AND TEMPORARY FENCE (TREE #) (SEE DETAIL)
-  SAPLING REMOVAL (SEE GENERAL NOTES)
-  REMOVE SIGN PANEL OR REMOVE SIGN PANEL ASSEMBLY
-  RELOCATE SIGN PANEL OR RELOCATE SIGN PANEL ASSEMBLY
-  SIGN PANEL OR SIGN PANEL ASSEMBLY TO REMAIN
-  ITEM TO BE RELOCATED
-  STRUCTURE TO BE ADJUSTED
-  STRUCTURE TO BE REMOVED
-  ITEM TO BE MOVED
-  PR IL 59 STATIONING
-  PR SIDE ROAD STATIONING

**NOTES**

1. ADDITIONAL ITEMS FOR REMOVAL ARE SHOWN ELSEWHERE IN THE PLANS. SEE WATER MAIN, SANITARY, PAVEMENT MARKING AND SIGNING, AND DRAINAGE PLANS FOR MORE INFORMATION.
2. SEE CONTRACT 60P43 FOR ADDITIONAL TREE REMOVAL ITEMS.
3. COORDINATE EXISTING SIGN REMOVAL WITH STAGED CONSTRUCTION ACTIVITIES. SEE MAINTENANCE OF TRAFFIC PLANS FOR MORE INFORMATION.
4. DIMENSIONS & STATION/OFFSET ARE MEASURED TO EDGE OF PAVEMENT UNLESS NOTED.
5. MEDIAN SURFACE REMOVAL DIMENSIONED FROM BACK OF CURB TO BACK OF CURB.



DESIGNED	PJO	REVISED	-
DRAWN	KES	REVISED	-
CHECKED	JCM	REVISED	-
DATE	12/14/2012	REVISED	-







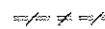













**STATE OF ILLINOIS  
DEPARTMENT OF TRANSPORTATION**

**REMOVAL PLANS - MERIDIAN PARKWAY /GLACIER PARK AVENUE**

SCALE: AS SHOWN SHEET NO. 8 OF 10 SHEETS STA. 289+50 TO STA. 308+00


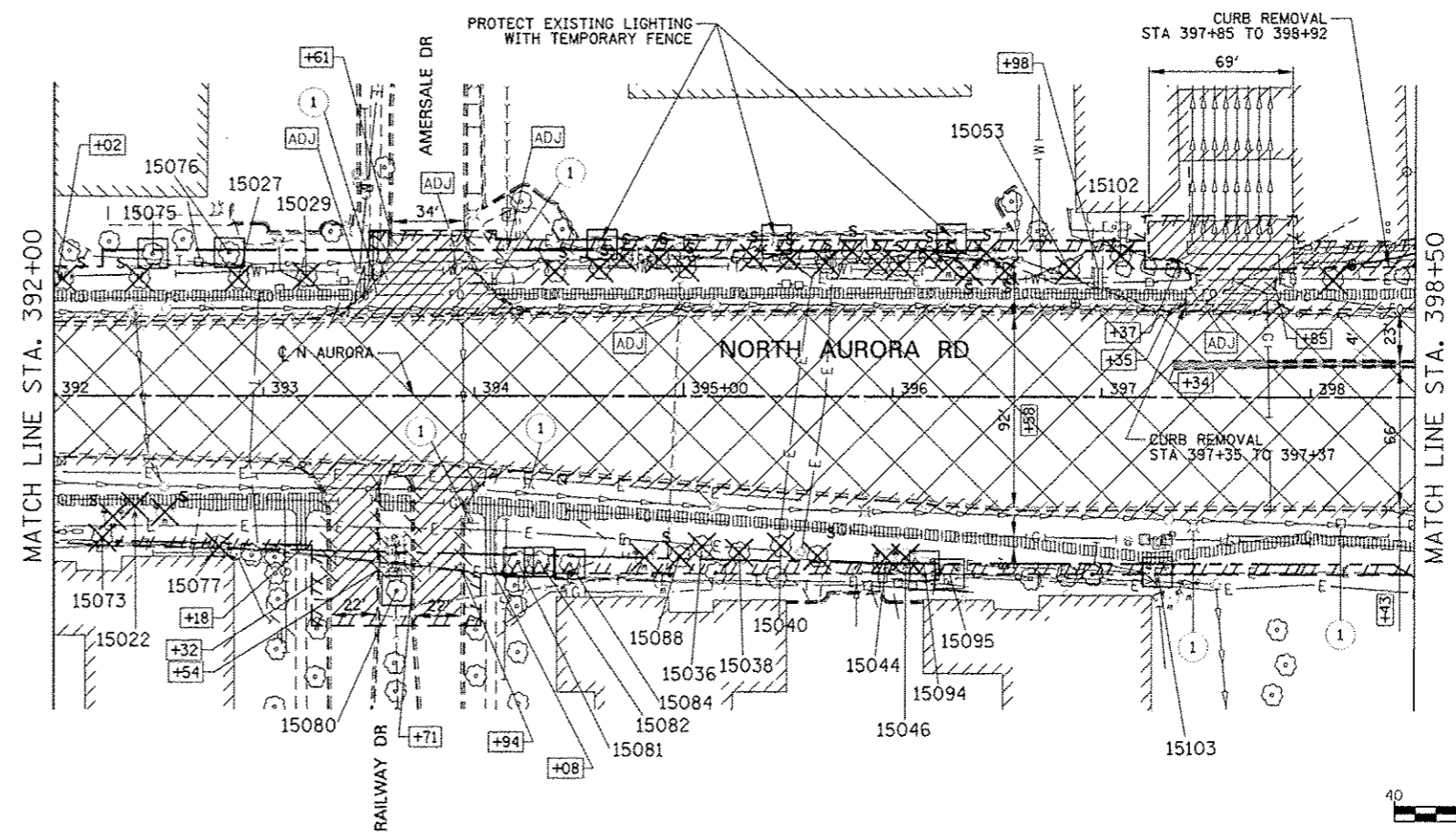
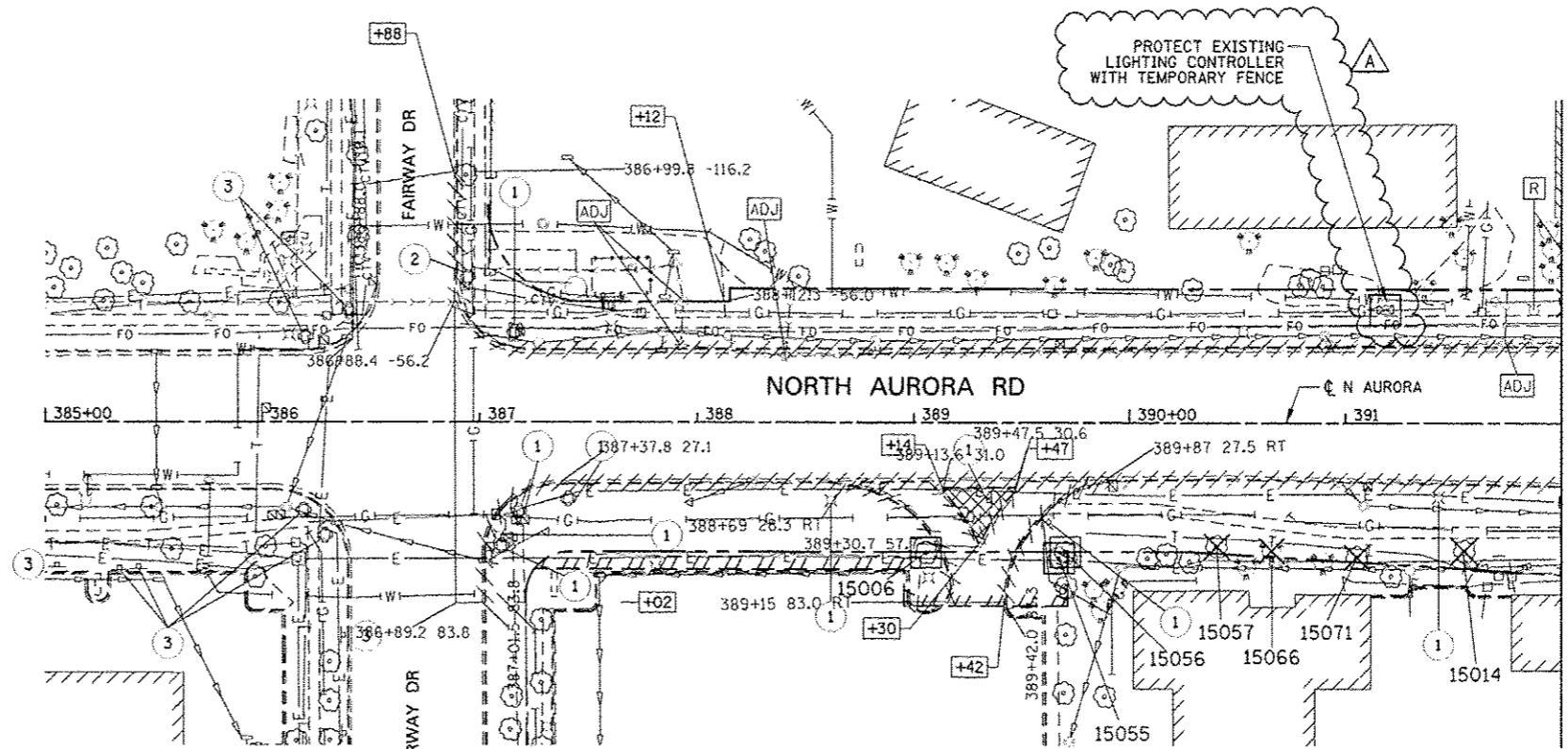
F.A.P. RTE.	SECTION	COUNTY	TOTAL SHEETS	SHEET NO.
338	(112 & 113) WRS-7	DUPAGE	1156	297
<b>REM-8</b>		CONTRACT NO. 60R30		
ILLINOIS FED. AID PROJECT				

**LEGEND**

-  PAVEMENT REMOVAL
-  HOT-MIX ASPHALT SURFACE REMOVAL, 2 3/4"
-  DRIVEWAY PAVEMENT REMOVAL
-  SIDEWALK REMOVAL
-  MEDIAN REMOVAL
-  MEDIAN SURFACE REMOVAL
-  COMBINATION CURB AND GUTTER REMOVAL
-  VARIOUS REMOVAL (AS NOTED)
-  TREE REMOVAL (TREE #)
-  TREE PRUNING AND TEMPORARY FENCE (TREE #) (SEE DETAIL)
-  SAPLING REMOVAL (SEE GENERAL NOTES)
-  REMOVE SIGN PANEL OR REMOVE SIGN PANEL ASSEMBLY
-  RELOCATE SIGN PANEL OR RELOCATE SIGN PANEL ASSEMBLY
-  SIGN PANEL OR SIGN PANEL ASSEMBLY TO REMAIN
-  ITEM TO BE RELOCATED
-  STRUCTURE TO BE ADJUSTED
-  STRUCTURE TO BE REMOVED
-  ITEM TO BE MOVED
-  C PR IL 59 STATIONING
-  C PR SIDE ROAD STATIONING







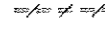
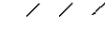












**NOTES**

1. ADDITIONAL ITEMS FOR REMOVAL ARE SHOWN ELSEWHERE IN THE PLANS. SEE WATER MAIN, SANITARY, PAVEMENT MARKING AND SIGNING, AND DRAINAGE PLANS FOR MORE INFORMATION.
2. SEE CONTRACT 60P43 FOR ADDITIONAL TREE REMOVAL ITEMS.
3. COORDINATE EXISTING SIGN REMOVAL WITH STAGED CONSTRUCTION ACTIVITIES. SEE MAINTENANCE OF TRAFFIC PLANS FOR MORE INFORMATION.
4. DIMENSIONS & STATION/OFFSET ARE MEASURED TO EDGE OF PAVEMENT UNLESS NOTED.
5. MEDIAN SURFACE REMOVAL DIMENSIONED FROM BACK OF CURB TO BACK OF CURB.




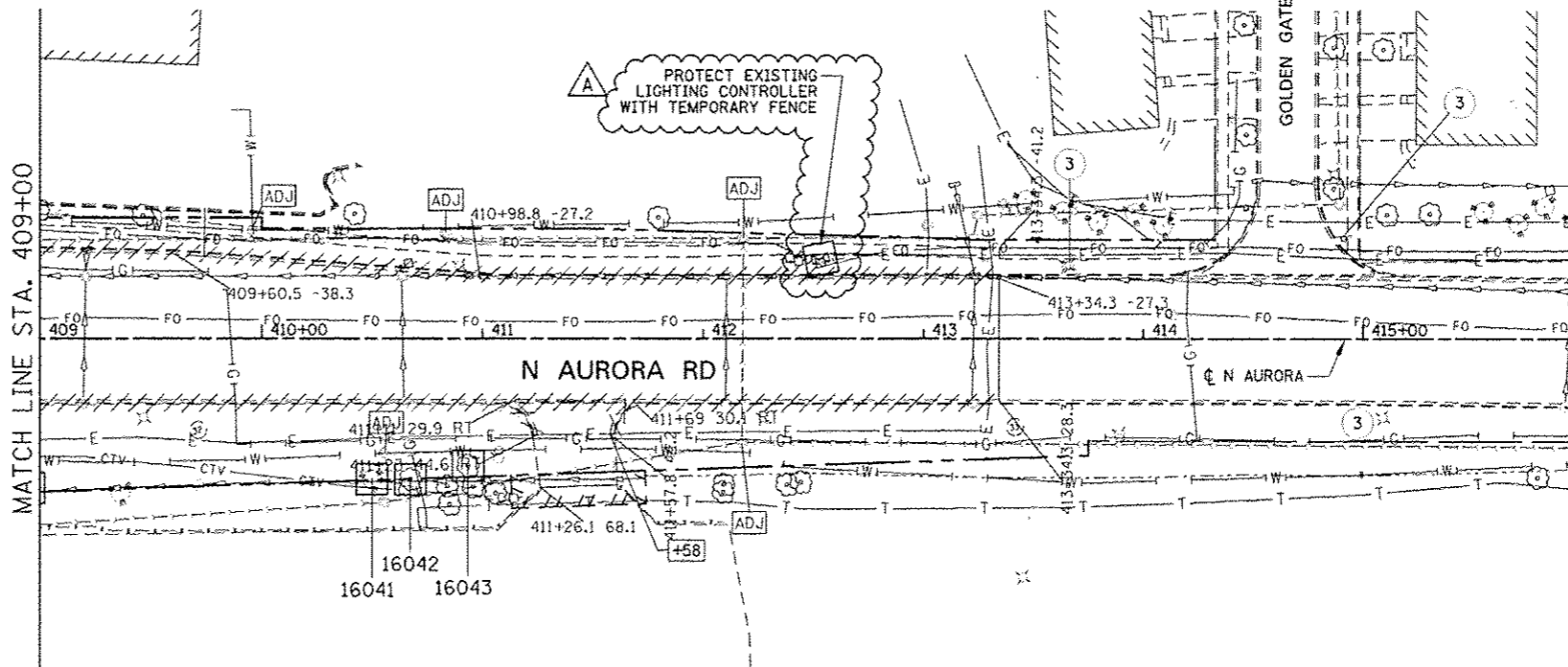
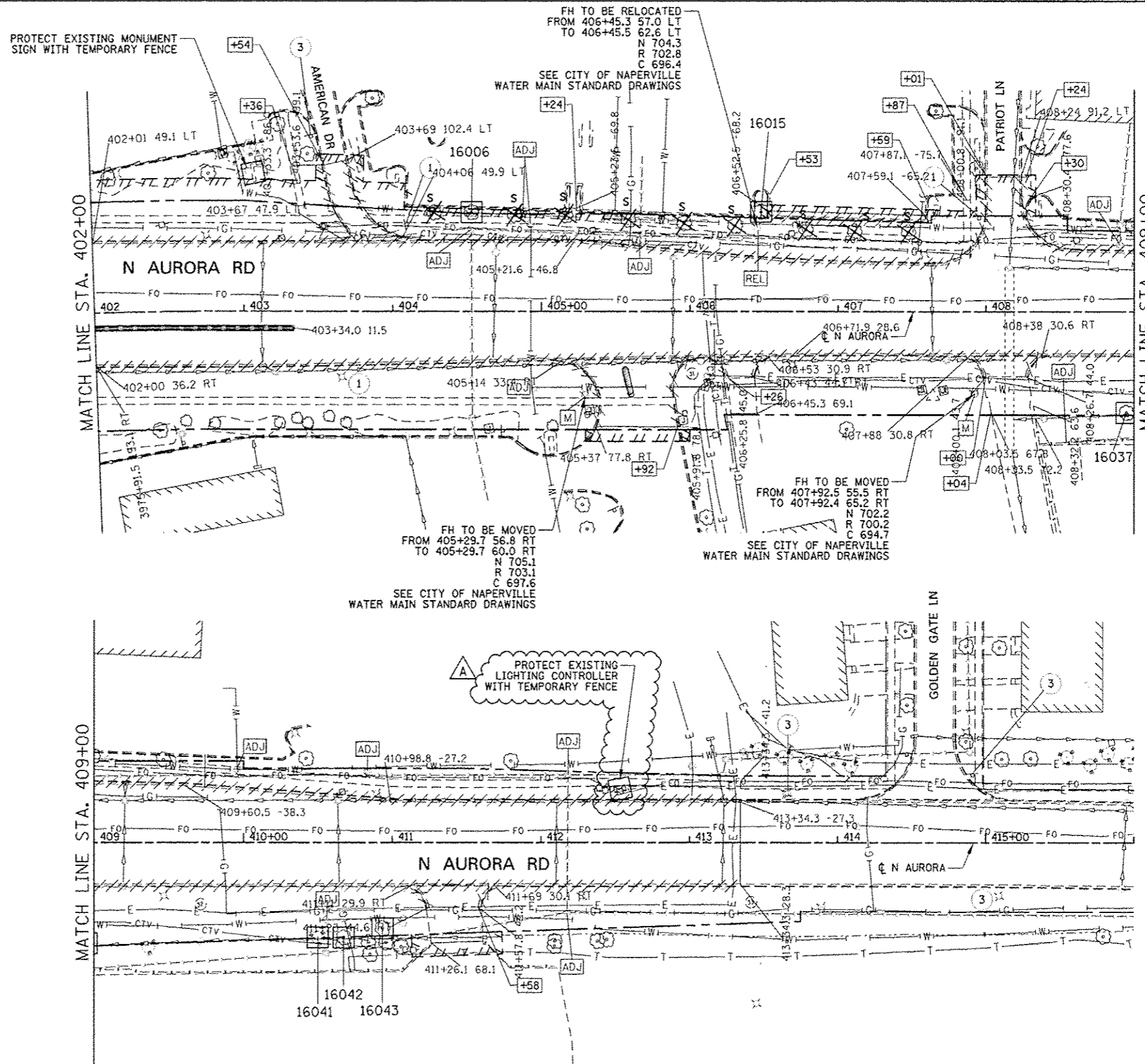
<table border="1" style="width: 100%; border-collapse: collapse;"> <tr><td>DESIGNED</td><td>PJO</td><td>REVISED</td><td>- ADDENDUM A 02/20/2013</td></tr> <tr><td>DRAWN</td><td>KES</td><td>REVISED</td><td>-</td></tr> <tr><td>CHECKED</td><td>JCM</td><td>REVISED</td><td>-</td></tr> <tr><td>DATE</td><td>12/14/2012</td><td>REVISED</td><td>-</td></tr> </table>	DESIGNED	PJO	REVISED	- ADDENDUM A 02/20/2013	DRAWN	KES	REVISED	-	CHECKED	JCM	REVISED	-	DATE	12/14/2012	REVISED	-	<p><b>STATE OF ILLINOIS</b> <b>DEPARTMENT OF TRANSPORTATION</b></p>	<p><b>REMOVAL PLANS - NORTH AURORA ROAD</b></p> <p>SCALE: AS SHOWN   SHEET NO. 9 OF 10 SHEETS   STA. 385+00 TO STA. 398+50</p>	<table border="1" style="width: 100%; border-collapse: collapse;"> <tr><td>F.A.P. RTE.</td><td>SECTION</td><td>COUNTY</td><td>TOTAL SHEETS</td><td>SHEET NO.</td></tr> <tr><td>338</td><td>(112 &amp; 113) WRS-7</td><td>DUPAGE</td><td>1156</td><td>298</td></tr> <tr><td colspan="3" style="text-align: center;"><b>REM-9</b></td><td colspan="2" style="text-align: center;">CONTRACT NO. 60R30</td></tr> <tr><td colspan="5" style="text-align: center;">ILLINOIS FED. AID PROJECT</td></tr> </table>	F.A.P. RTE.	SECTION	COUNTY	TOTAL SHEETS	SHEET NO.	338	(112 & 113) WRS-7	DUPAGE	1156	298	<b>REM-9</b>			CONTRACT NO. 60R30		ILLINOIS FED. AID PROJECT				
DESIGNED	PJO	REVISED	- ADDENDUM A 02/20/2013																																				
DRAWN	KES	REVISED	-																																				
CHECKED	JCM	REVISED	-																																				
DATE	12/14/2012	REVISED	-																																				
F.A.P. RTE.	SECTION	COUNTY	TOTAL SHEETS	SHEET NO.																																			
338	(112 & 113) WRS-7	DUPAGE	1156	298																																			
<b>REM-9</b>			CONTRACT NO. 60R30																																				
ILLINOIS FED. AID PROJECT																																							

**LEGEND**

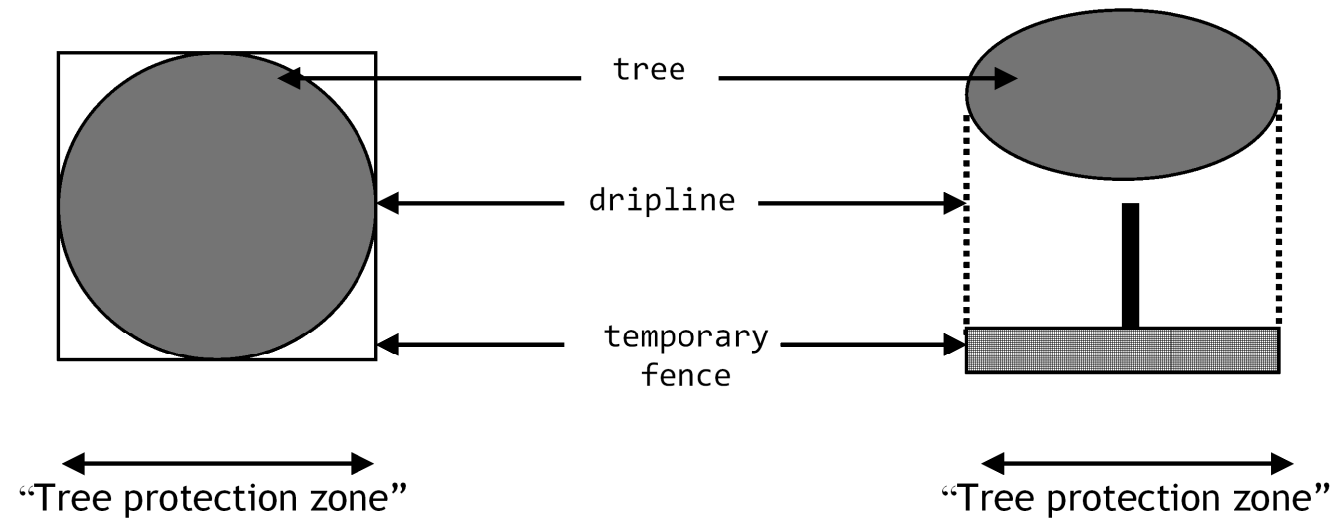
-  PAVEMENT REMOVAL
-  HOT-MIX ASPHALT SURFACE REMOVAL, 2 3/4"
-  DRIVEWAY PAVEMENT REMOVAL
-  SIDEWALK REMOVAL
-  MEDIAN REMOVAL
-  MEDIAN SURFACE REMOVAL
-  COMBINATION CURB AND GUTTER REMOVAL
-  VARIOUS REMOVAL (AS NOTED)
-  TREE REMOVAL (TREE #)
-  TREE PRUNING AND TEMPORARY FENCE (TREE #) (SEE DETAIL)
-  SAPLING REMOVAL (SEE GENERAL NOTES)
-  REMOVE SIGN PANEL OR REMOVE SIGN PANEL ASSEMBLY
-  RELOCATE SIGN PANEL OR RELOCATE SIGN PANEL ASSEMBLY
-  SIGN PANEL OR SIGN PANEL ASSEMBLY TO REMAIN
-  ITEM TO BE RELOCATED
-  STRUCTURE TO BE ADJUSTED
-  STRUCTURE TO BE REMOVED
-  ITEM TO BE MOVED
-  @ PR IL 59 STATIONING
-  @ PR SIDE ROAD STATIONING

**NOTES**

1. ADDITIONAL ITEMS FOR REMOVAL ARE SHOWN ELSEWHERE IN THE PLANS. SEE WATER MAIN, SANITARY, PAVEMENT MARKING AND SIGNING, AND DRAINAGE PLANS FOR MORE INFORMATION.
2. SEE CONTRACT 60P43 FOR ADDITIONAL TREE REMOVAL ITEMS.
3. COORDINATE EXISTING SIGN REMOVAL WITH STAGED CONSTRUCTION ACTIVITIES. SEE MAINTENANCE OF TRAFFIC PLANS FOR MORE INFORMATION.
4. DIMENSIONS & STATION/OFFSET ARE MEASURED TO EDGE OF PAVEMENT UNLESS NOTED.
5. MEDIAN SURFACE REMOVAL DIMENSIONED FROM BACK OF CURB TO BACK OF CURB.

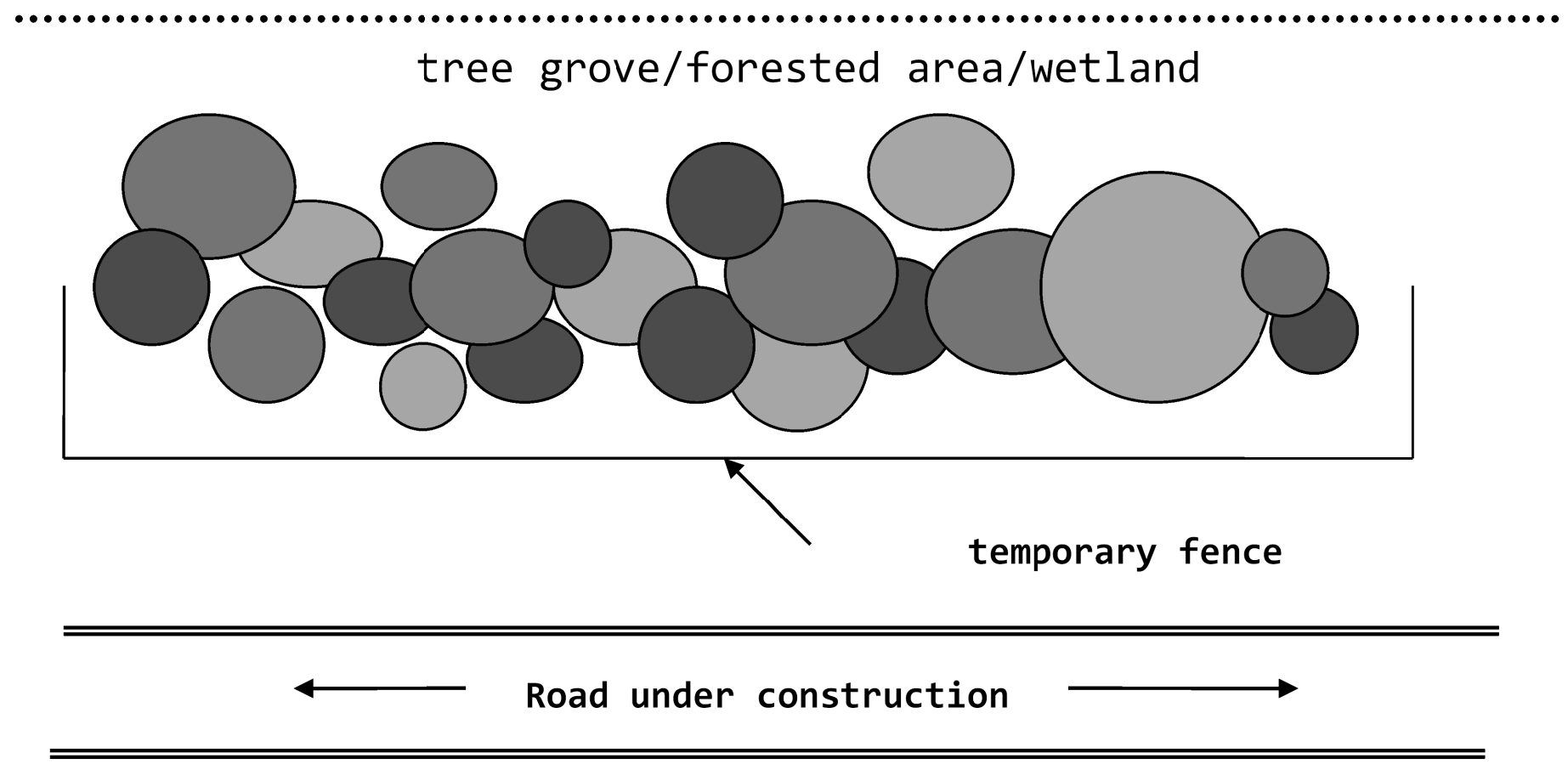


	DESIGNED <i>PJO</i>	REVISED - ADDENDUM A 02/20/2013	<b>STATE OF ILLINOIS DEPARTMENT OF TRANSPORTATION</b>	<b>REMOVAL PLANS - NORTH AURORA ROAD</b>	F.A.P. RTE.	SECTION	COUNTY	TOTAL SHEETS	SHEET NO.	
	DRAWN <i>KES</i>	REVISED -			338	012 & 1131 WRS-7	DUPAGE	1156	299	
	CHECKED <i>JCM</i>	REVISED -			REM-10		CONTRACT NO. 60R30			
	DATE <i>12/14/2012</i>	REVISED -			SCALE: AS SHOWN SHEET NO. 10 OF 10 SHEETS STA. 402+00 TO STA. 416+00		ILLINOIS FED. AID PROJECT			



Plan View

Cross-section



Plan View - Tree protection using temporary fence for grove of trees/forested areas/wetlands



DESIGNED	PJO	REVISED	-	STATE OF ILLINOIS DEPARTMENT OF TRANSPORTATION	REMOVAL DETAILS TREE & WETLAND PROTECTION ZONE DETAIL	F.A.P. RTE.	SECTION	COUNTY	TOTAL SHEETS	SHEET NO.	
DRAWN	KES	REVISED	-			338	(112 & 113) WRS-7	DUPAGE	1156	300	
CHECKED	JCM	REVISED	-			CONTRACT NO. 60R30					
DATE	12/14/2012	REVISED	-			ILLINOIS FED. AID PROJECT					
				SCALE: AS SHOWN		SHEET NO. 1 OF 1 SHEETS		STA.		TO STA.	