

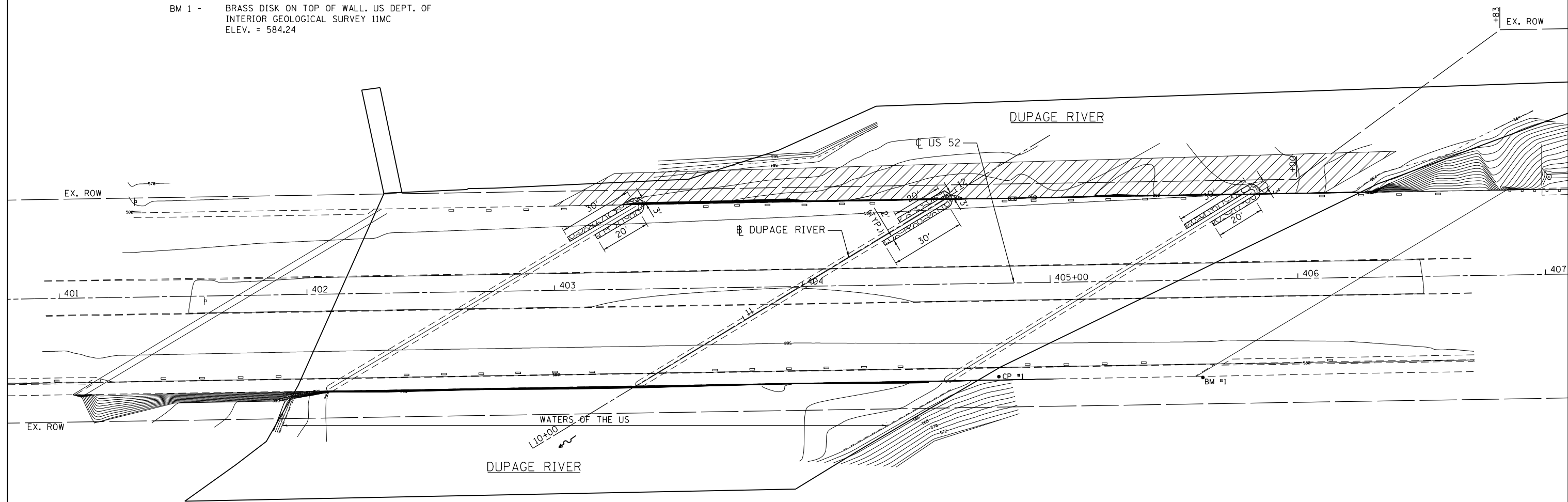




LEGEND

- 
 PERMANENT IMPACTS TO THE WATERS OF THE U.S. = 0.008 ACRES
 STONE RIPRAP, CLASS A4 (2' THICK) - 52 TONS
- 
 TEMPORARY IMPACTS TO THE WATERS OF THE U.S. = 0.10 ACRES
- CP 1 - SET "X" IN THE CONCRETE WALK ON THE SOUTH SIDE OF US 52 AND EAST OF THE RIVER
 ELEV. = 580.64
- BM 1 - BRASS DISK ON TOP OF WALL, US DEPT. OF INTERIOR GEOLOGICAL SURVEY 11MC
 ELEV. = 584.24



3/12/2013 11:24:35 AM
 3/12/2013

GRAEF
 8501 W. Higgins Road, Suite 280
 Chicago, Illinois 60631
 (773) 399-0112

USER NAME = 1485	DESIGNED -	REVISED -
DRAWN -	REVISOR -	REVISOR -
PLOT SCALE = 40.0000' / in.	CHECKED -	REVISOR -
PLOT DATE = 3/12/2013	DATE - 03/20/2013	REVISOR -

STATE OF ILLINOIS
DEPARTMENT OF TRANSPORTATION

COOK & WILL COUNTY RIP RAP IMPROVEMENTS
SN 099-0276 US 52 OVER DuPAGE RIVER - EROSION PLAN

SCALE: 1"=20' SHEET 2 OF 2 SHEETS STA. TO STA.

F.A. RTE.	SECTION	COUNTY	TOTAL SHEETS	SHEET NO.
*	2012-007 I	COOK/WILL	38	21
* VARIOIUS ROUTES		CONTRACT NO. 60T53		
ILLINOIS FED. AID PROJECT				