




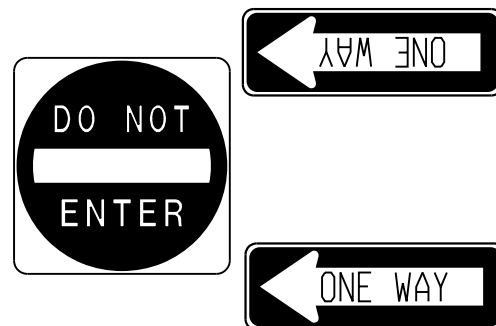
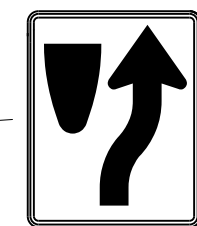


**WRONG WAY**

**PROPOSED THROUGH ARROW  
(LETTERS & SYMBOLS)**



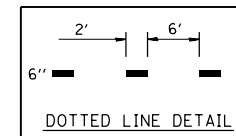
**FREEWAY ENTRANCE**

**LETTERS & SYMBOLS  
(TOUCH UP)**



**PROPOSED URETHANE PAVT  
MKG LINE - 6"**

**URETHANE PAVT MKG  
LINE - 24" (TOUCH UP)**



FILE NAME =	USER NAME = sparksgw	DESIGNED -	REVISED -
ct:\pw\work\p\dot\sparksgw\10338825\0672610-sht-topo sheets.dgn		DRAWN -	REVISED -
Default	PLOT SCALE = 40.0000' / in.	CHECKED -	REVISED -
	PLOT DATE = Mar-28-2013 01:30:23PM	DATE -	REVISED -

**STATE OF ILLINOIS  
DEPARTMENT OF TRANSPORTATION**

**SB FARMERSVILLE INTERCHANGE  
EXIT 72**

F.A. RTE.	SECTION	COUNTY	TOTAL SHEETS	SHEET NO.
	**		30	18
CONTRACT NO. 72G10			ILLINOIS FED. AID PROJECT	

SCALE: SHEET OF SHEETS STA. TO STA.