



WRONG WAY




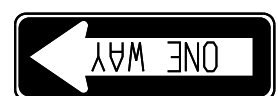

LETTERS & SYMBOLS
(TOUCH UP)

URETHANE PAVT MKG
LINE - 6" (TOUCH UP)

URETHANE PAVT MKG
LINE - 24" (TOUCH UP)

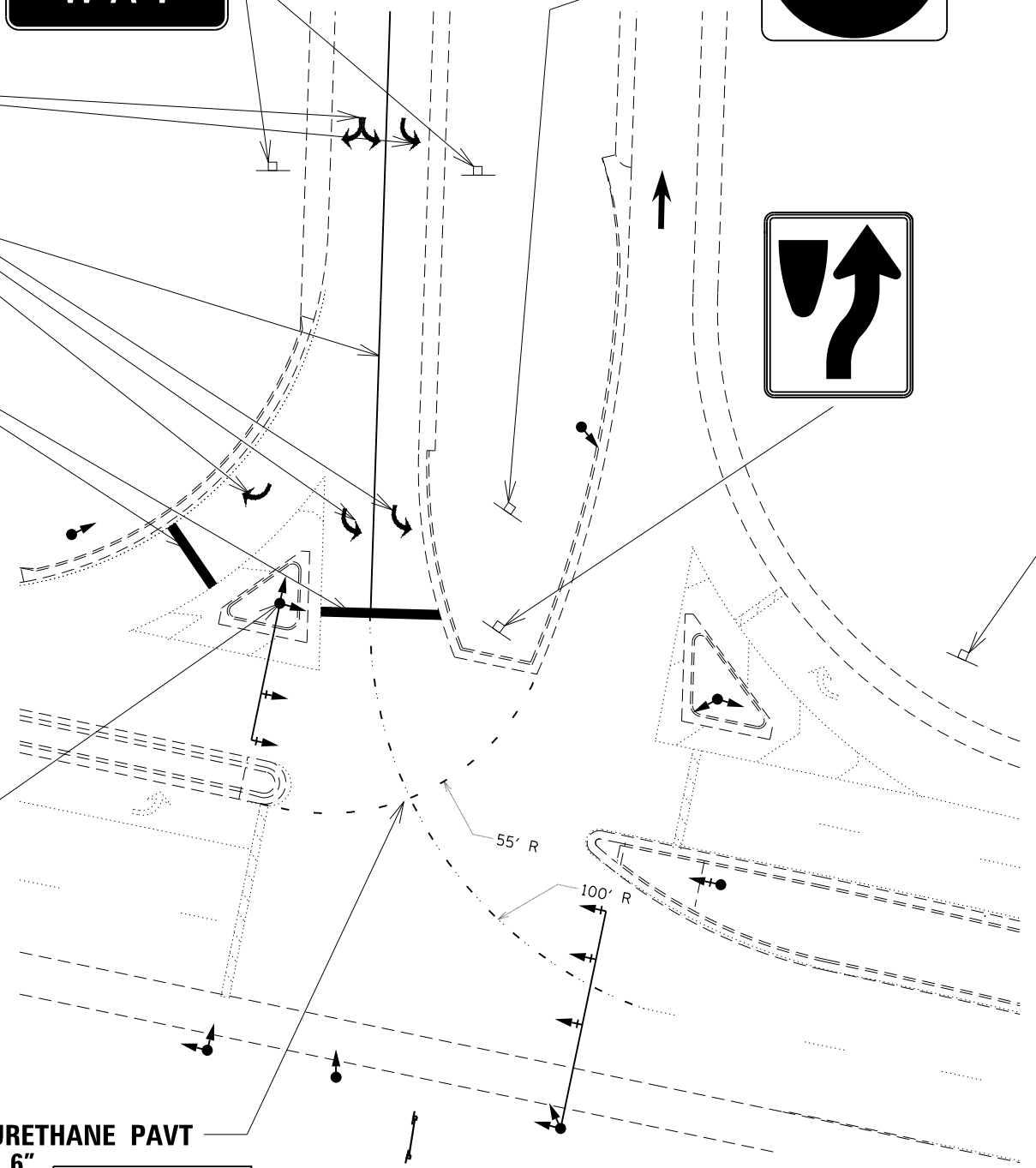
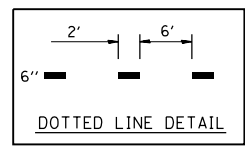


**FREEWAY
ENTRANCE**



(TO BE PLACED ON SIGNAL POST)

PROPOSED URETHANE PAVT
MKG LINE - 6"



FILE NAME =	USER NAME = sparksgw	DESIGNED -	REVISED -
ci:\pw\work\p\idot\sparksgw\10338825\0672610-sht-topo sheets.dgn		DRAWN -	REVISED -
Default	PLOT SCALE = 40.0000' / in.	CHECKED -	REVISED -
	PLOT DATE = Mar-28-2013 01:30:26PM	DATE -	REVISED -

STATE OF ILLINOIS
DEPARTMENT OF TRANSPORTATION

SB IL 10/LINCOLN INTERCHANGE
EXIT 126

SCALE: SHEET OF SHEETS STA. TO STA.

F.A. RTE.	SECTION	COUNTY	TOTAL SHEETS	SHEET NO.
	**		30	26
ILLINOIS FED. AID PROJECT			CONTRACT NO. 72G10	