
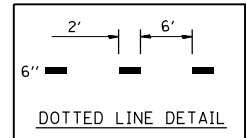


URETHANE PAVT MKG LINE - 24" (TOUCH UP)






PROPOSED TURN ARROW (LETTERS & SYMBOLS)



PROPOSED URETHANE PAVT MKG LINE - 24"

PROPOSED THROUGH ARROW (LETTERS & SYMBOLS)



PROPOSED WRONG WAY ARROW (LETTERS & SYMBOLS)

FILE NAME =	USER NAME = sparksgw	DESIGNED -	REVISED -
c:\pwwork\pwwork\sparksgw\0338825\0672610-sht-topo sheets.dgn		DRAWN -	REVISED -
Default	PLOT SCALE = 40.0000' / in.	CHECKED -	REVISED -
	PLOT DATE = Mar-28-2013 01:30:27PM	DATE -	REVISED -

STATE OF ILLINOIS  
DEPARTMENT OF TRANSPORTATION

SB BUSINESS 55N LINCOLN INTERCHANGE  
EXIT 133

F.A. RTE.	SECTION	COUNTY	TOTAL SHEETS	SHEET NO.
	**		30	28
CONTRACT NO. 72G10			ILLINOIS FED. AID PROJECT	

SCALE: SHEET OF SHEETS STA. TO STA.