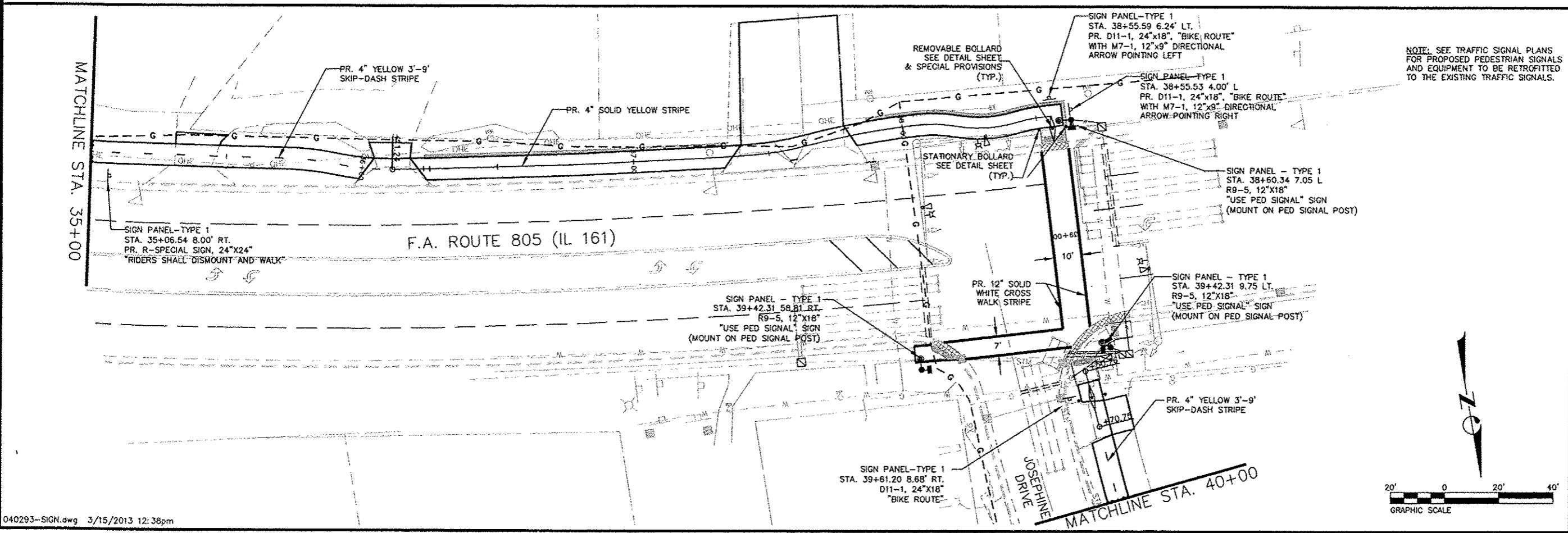
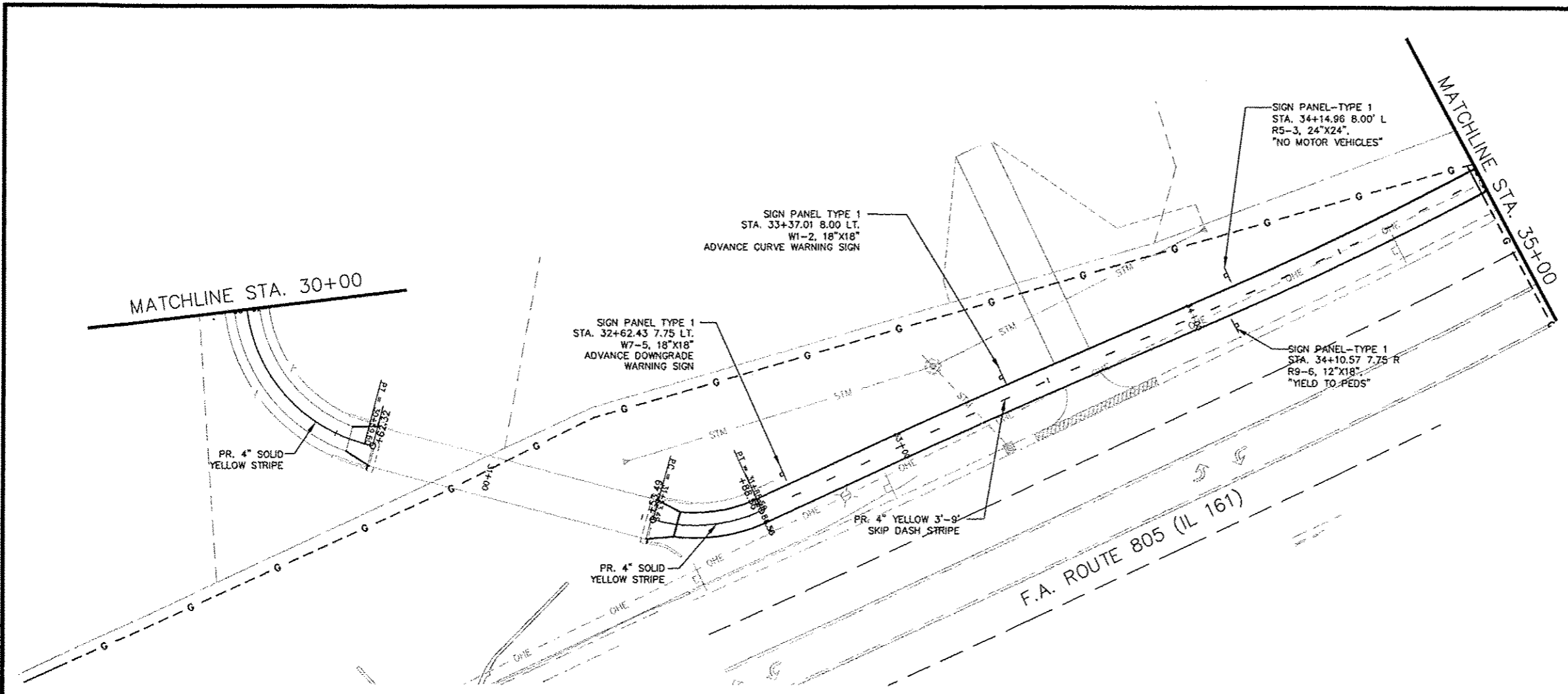
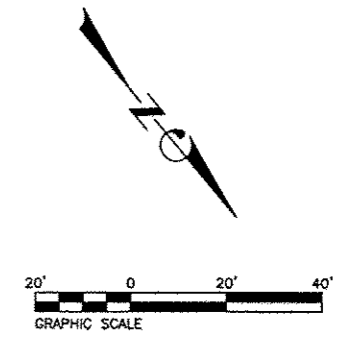


ROUTE	SECTION	COUNTY
	TE-0006(100)	ST. CLAIR
CONTRACT NO. 97500		ILLINOIS
FEDERAL AID PROJECT		

THOUVENOT,
WADE &
MOERCHEN, INC.
ENGINEERS SURVEYORS



- CORPORATE OFFICE
4940 OLD COLLINSVILLE RD.
SWANSEA, ILLINOIS 62226
TEL (618) 624-4488
FAX (618) 624-6688
corp@twm-inc.com
- WATERLOO OFFICE
113 SOUTH MAIN STREET
WATERLOO, ILLINOIS 62298
TEL (618) 939-5050
FAX (618) 939-3936
waterloo@twm-inc.com
- EDWARDSVILLE OFFICE
600 COUNTRY CLUB VIEW, SUITE 1
EDWARDSVILLE, ILLINOIS 62025
TEL (618) 656-4040
FAX (618) 656-4343
edwardsville@twm-inc.com
- ST. LOUIS OFFICE
720 OLIVE ST., SUITE 200 A
ST. LOUIS, MISSOURI 63101
TEL (314) 241-6300
stlouis@twm-inc.com



NOTE: SEE TRAFFIC SIGNAL PLANS FOR PROPOSED PEDESTRIAN SIGNALS AND EQUIPMENT TO BE RETROFITTED TO THE EXISTING TRAFFIC SIGNALS.

PROFESSIONAL REGISTRATIONS	LICENSE NO.
ILLINOIS PROFESSIONAL DESIGN FIRM	181-001220
PROFESSIONAL ENGINEERING CORP.	62-033370
PROFESSIONAL STRUCTURAL ENGR. CORP.	61-005202
ILLINOIS PROF. LAND SURVEYING CORP.	048-000223
MISSOURI PROFESSIONAL ENGR. CORP.	HC 001526
MISSOURI LAND SURVEYING CORP.	HC 000246

Signature: _____
Expiration Date: _____

STATEMENT OF RESPONSIBILITY
I hereby confirm that the document herein to be authorized by my seal is restricted to this sheet, and I hereby disclaim any responsibility for all other drawings, specifications, estimates, reports or other documents or instruments relating to or intended to be utilized for any other part of the architectural, engineering or survey project.

TITLE: PAVEMENT MARKING AND SIGNAGE PLAN
STA. 30+00 TO STA. 40+00

PROJECT: RICHLAND CREEK BIKE TRAIL PHASE 2B
VILLAGE OF SWANSEA
ST. CLAIR COUNTY, ILLINOIS

REV.	DATE	DESCRIPTION

DRAWN BY: JVV	SHEET
DESIGNED BY: JVV	16
CHECKED BY: MJK	OF 46 SHEETS
APPROVED BY: JVV	PROJECT DESCRIPTION
PROJECT NUMBER: 110100072A	

ISSUED FOR REVIEW ISSUED FOR BIDDING
 ISSUED FOR CONSTRUCTION RECORD DRAWING

P:\10072A\040293\DWG\PHASE 2B\Plan\040293-SIGN.dwg Plotted By: jmmethob