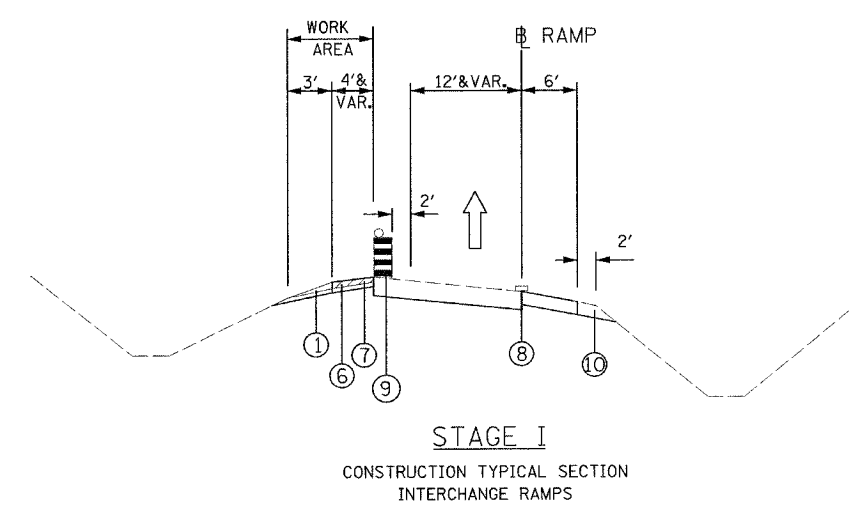
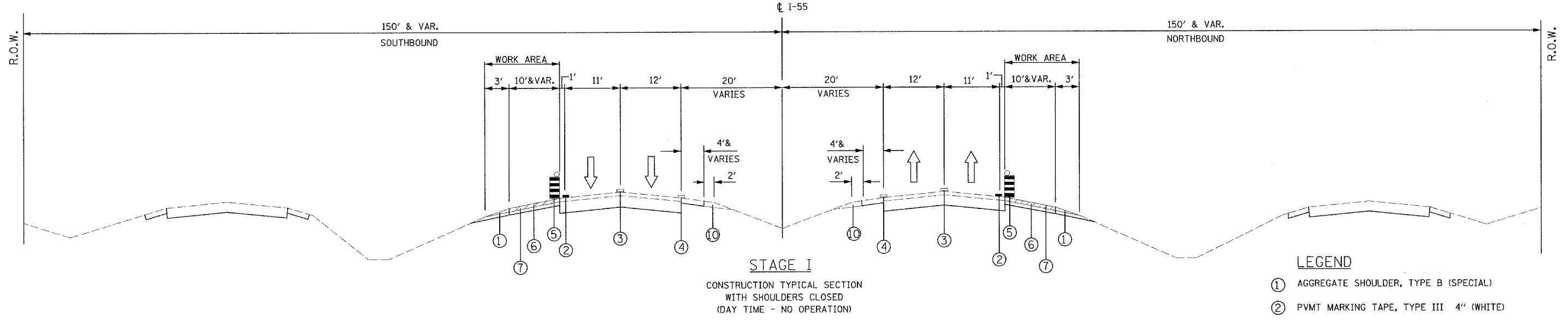
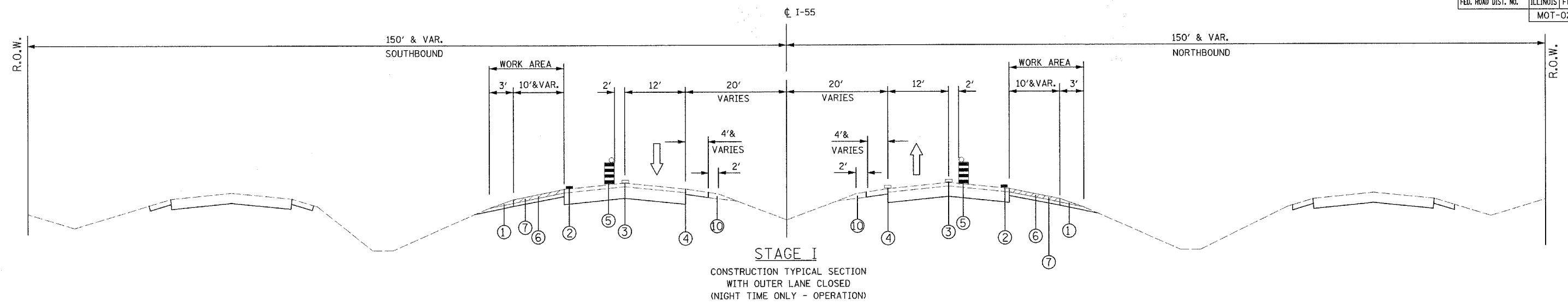


F.A.P. RTE.	SECTION	COUNTY	TOTAL SHEETS	SHEET NO.
55	100 (1&2) 1-9	WILL	59	52
STA.	TO STA.			
FED. ROAD DIST. NO.	ILLINOIS	FED. AID PROJECT		
	MOT-02 OF 02			



- LEGEND**
- ① AGGREGATE SHOULDER, TYPE B (SPECIAL)
  - ② PVMT MARKING TAPE, TYPE III 4" (WHITE)
  - ③ EXISTING SKIP-DASH 30FT./10FT. PVMT MARKING (WHITE)
  - ④ EXISTING SOLID PVMT MARKING (YELLOW)
  - ⑤ DRUMS W/ STEADY BURN LIGHTS AT 50' C-C
  - ⑥ BITUMINOUS SURFACE REMOVAL, 4" (VARIABLE DEPTH)
  - ⑦ BITUMINOUS BASE COURSE, 4"
  - ⑧ EXISTING SOLID PAVMT MARKING (WHITE)
  - ⑨ DRUMS W/ STEADY BURN LIGHTS AT 25' C-C
  - ⑩ EXISTING AGGREGATE SHOULDERS
- ▨ WORK AREA
- ↑ DIRECTION OF TRAFFIC

REVISIONS	
NAME	DATE

ILLINOIS DEPARTMENT OF TRANSPORTATION  
FAI ROUTE 55  
US RTE. 30 TO WEBER ROAD  
SUGGESTED MAINTENANCE OF  
TRAFFIC CONTROL AND PROTECTION  
GENERAL NOTES AND DETAILS

SCALE: NONE  
DATE: 03-15-06

DRAWN BY: DM  
CHECKED BY: DVS



FINAL