

F.A. RTE.	SECTION	COUNTY	TOTAL SHEETS	SHEET NO.
55	2005-085 SG	WILL	28	1

STATE OF ILLINOIS
DEPARTMENT OF TRANSPORTATION
DIVISION OF HIGHWAYS

**PROPOSED
HIGHWAY PLANS**

F.A.I. ROUTE 55 (INTERSTATE 55)
DYNAMIC MESSAGING SIGNS
FROM SOUTH OF US ROUTE 6 TO SOUTH OF US ROUTE 30

SECTION: 2005-085 SG
PROJECT NO.: IM-055-6(221)247

WILL COUNTY
C-91-231-06

FOR INDEX OF SHEETS, SEE SHEET NO. 2

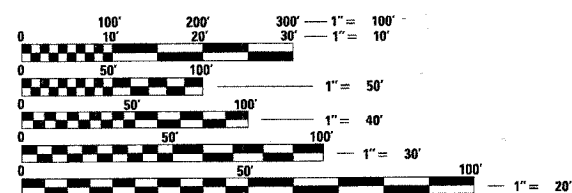
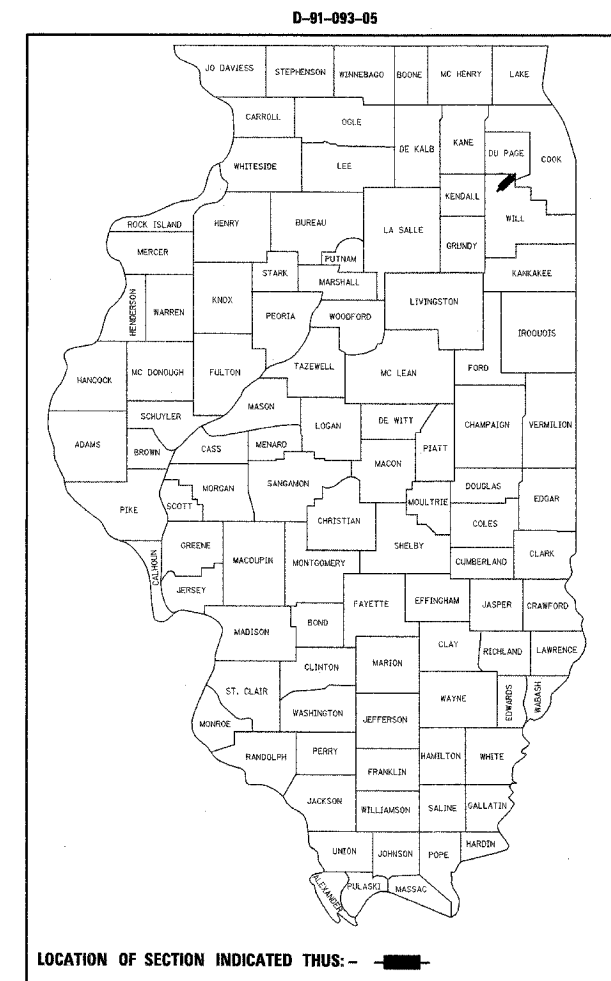
TRAFFIC DATA

ADT (2030) :
U.S. 6 to I-80 = 64,000
U.S. 52 to U.S. 30 = 60,000

POSTED SPEED :
I-55 = 65 mph

DESIGN DESIGNATION :
NA

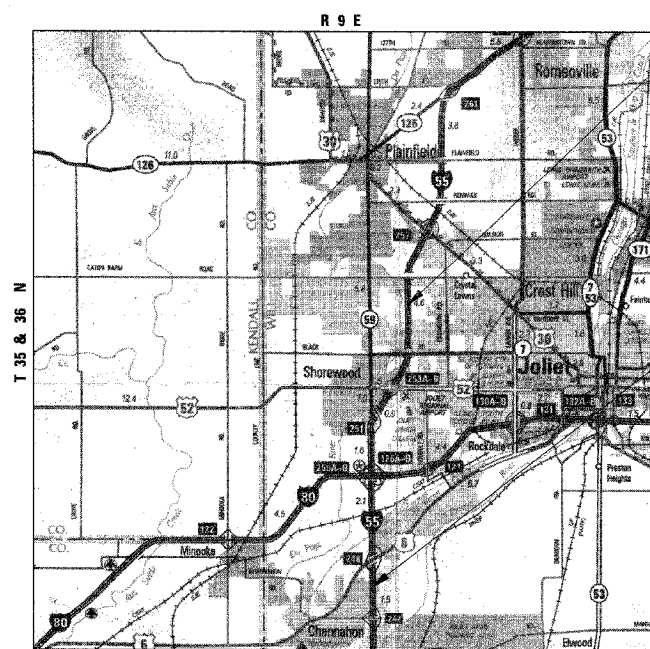
MICROFILMED _____
REEL NUMBER _____
AWARDED _____
RESIDENT ENGINEER _____
AS BUILT CHANGES WERE MADE
ON THE FOLLOWING SHEETS _____



FULL SIZE PLANS HAVE BEEN PREPARED USING STANDARD ENGINEERING SCALES. REDUCED SIZED PLANS WILL NOT CONFORM TO STANDARD SCALES. IN MAKING MEASUREMENTS ON REDUCED PLANS, THE ABOVE SCALES MAY BE USED.

J.U.L.I.E.
(JOINT UTILITY LOCATION INFORMATION FOR EXCAVATION)
(800) 892-0123

CONTRACT NO. 60B02



DMS AT STA. 489+00.00
3972' SOUTH OF CATON
FARM ROAD

DMS AT STA. 59+00.00
NB 4085' SOUTH OF CL
US ROUTE 6



DOUGLAS D. HANSEN, P.E.
IL. REG. NO. 062-045293
EXPIRES: 11/30/2007
DATE: 3/4/2006

TENG
TENG & ASSOCIATES, INC.
ENGINEERS ARCHITECTS PLANNERS
205 N. MICHIGAN AVE. CHICAGO, IL 60601

STATE OF ILLINOIS
DEPARTMENT OF TRANSPORTATION
DIVISION OF HIGHWAYS

SUBMITTED March 8 20 06
Diane M. O'Keefe/C-1
DEPUTY DIRECTOR OF HIGHWAYS, REGION ENGINEER

May 5, 20 06
Mike Hene RD
ENGINEER OF DESIGN AND ENVIRONMENT

May 5 20 06
Milton R. Sees, P.E. RD
DIRECTOR OF HIGHWAYS, CHIEF ENGINEER

PRINTED BY THE AUTHORITY
OF THE STATE OF ILLINOIS

DISTRICT 1 - DESIGN /CONSULTANT SERVICES
PROJECT MANAGER: RAJENDRA SHAH 847-705-4555