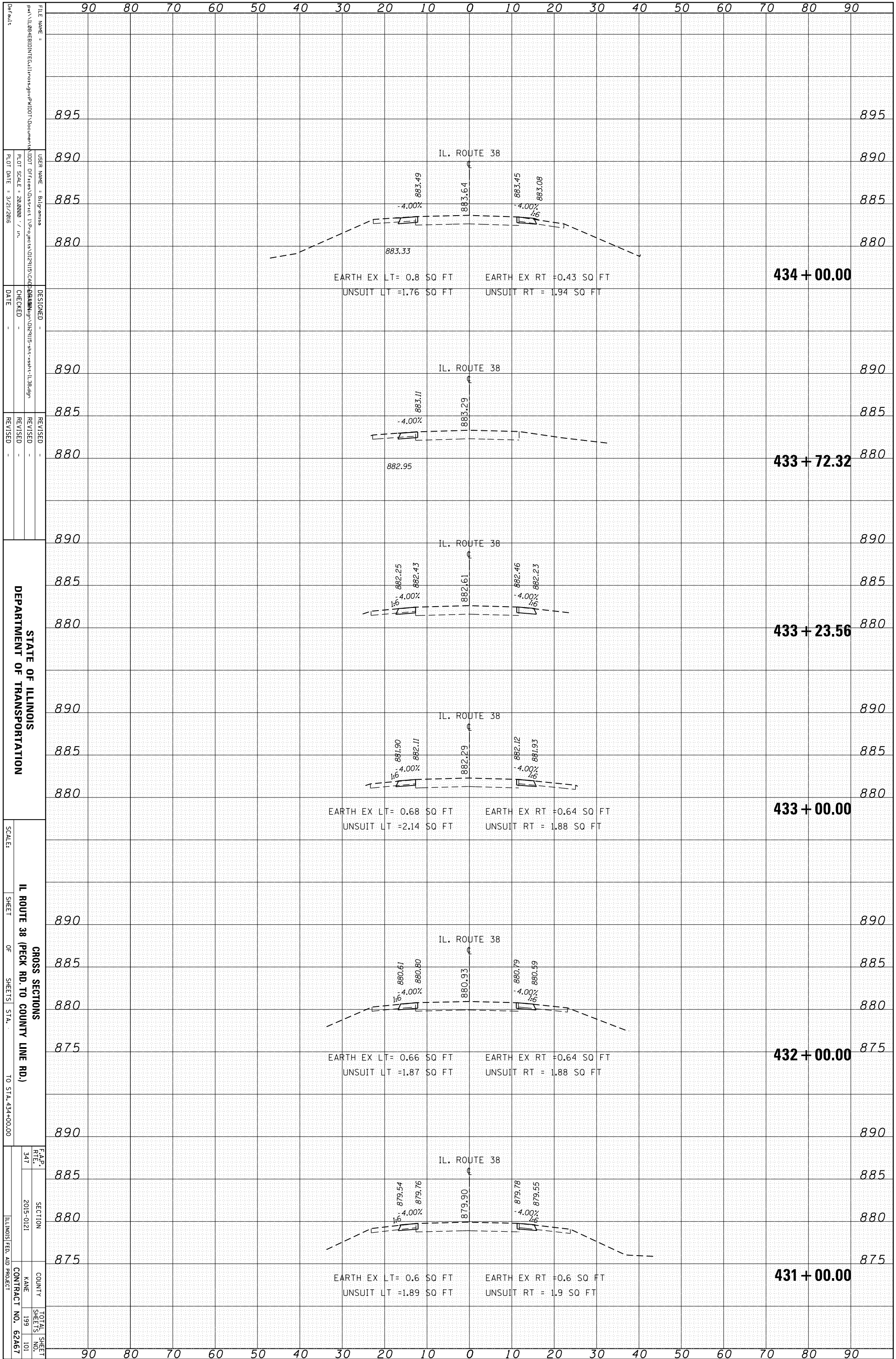


ORIGINAL SURVEY	SURVEYED	BY	DATE
NOTE BOOK	PLOTTED		
	TEMPLATE		
	AREAS		
	AREAS CHECKED		

FINAL SURVEY	SURVEYED	BY	DATE
NOTE BOOK	PLOTTED		
	TEMPLATE		
	AREAS		
	AREAS CHECKED		



STATE OF ILLINOIS
DEPARTMENT OF TRANSPORTATION

IL ROUTE 38 (PECK RD. TO COUNTY LINE RD.)
GROSS SECTIONS
SHEET OF SHEETS STA. TO STA. 434+00.00

F.A.P. R.T.E.	SECTION	COUNTY	TOTAL SHEETS
347	2015-0121		199
		NAME	SHEET NO.
		CONTRACT NO.	62A67

FILE NAME = ...
USER NAME = ...
DESIGNED - ...
CHECKED - ...
DATE - ...

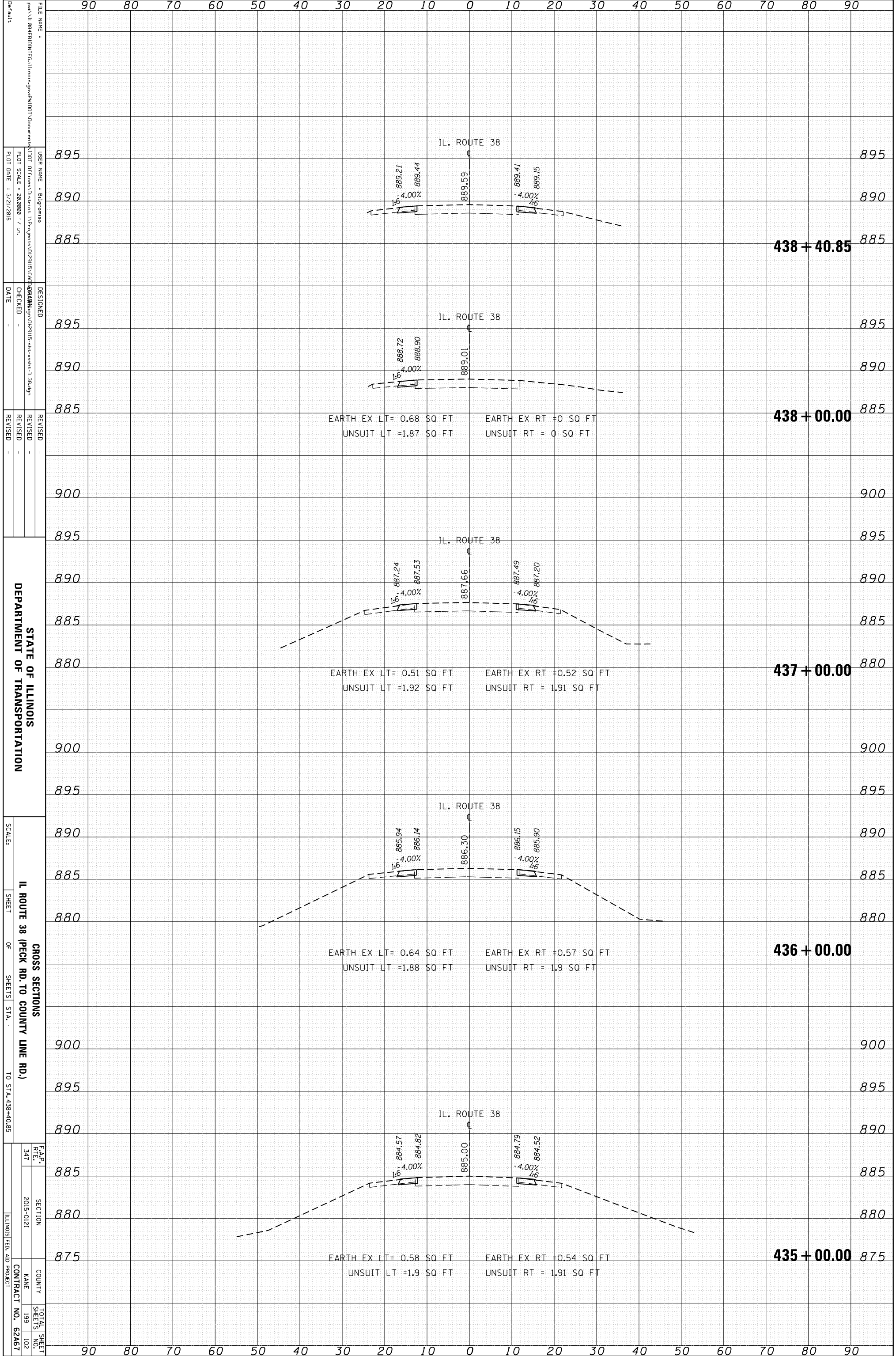
REVISIONS
REVISION -
REVISION -
REVISION -

SCALE:
SHEET OF SHEETS STA. TO STA. 434+00.00

CONTRACT NO. 62A67

ORIGINAL SURVEY	SURVEYED	BY	DATE
NOTE BOOK	PLOTTED		
	TEMPLATE		
	AREAS		
	AREAS CHECKED		

FINAL SURVEY	SURVEYED	BY	DATE
NOTE BOOK	PLOTTED		
	TEMPLATE		
	AREAS		
	AREAS CHECKED		

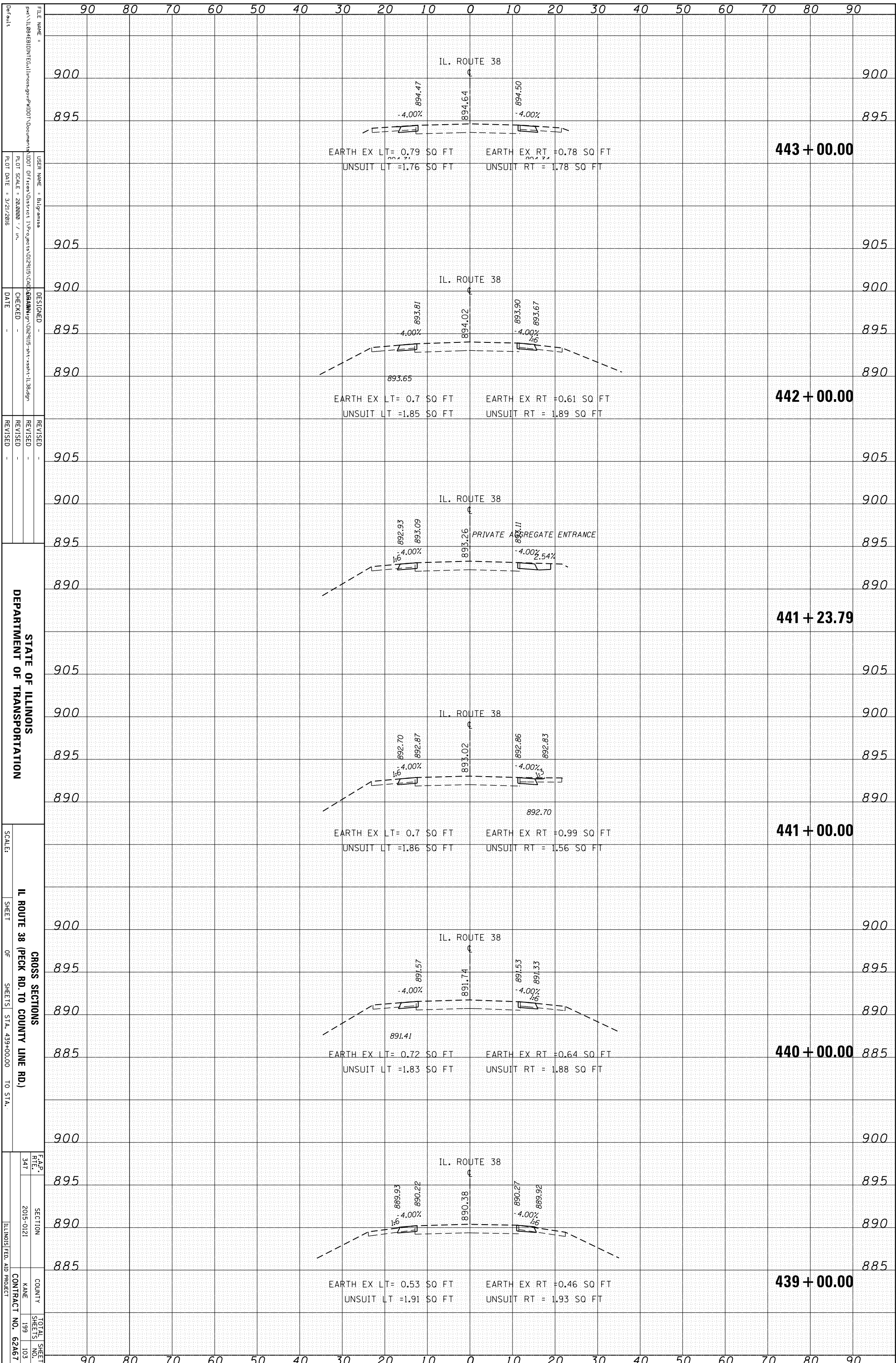


FILE NAME: ...
 USER NAME: ...
 PLOT SCALE: 28,000 / in.
 PLOT DATE: 3/21/2016
 DESIGNED: ...
 CHECKED: ...
 DATE: ...
 REVISED: ...
 REVISED: ...
 REVISED: ...
 SCALE: ...
 SHEET OF SHEETS STA. TO STA. 438+40.85
 CROSS SECTIONS
 IL ROUTE 38 (PECK RD. TO COUNTY LINE RD.)
 F.A.P. R.T.E. 347
 SECTION 2015-0121
 COUNTY ...
 NAME ...
 CONTRACT NO. 62A67
 TOTAL SHEET SHEETS NO. 102

90	80	70	60	50	40	30	20	10	0	10	20	30	40	50	60	70	80	90	
895																			895
890																			890
885																			885
895																			895
890																			890
885																			885
900																			900
895																			895
890																			890
885																			885
880																			880
900																			900
895																			895
890																			890
885																			885
880																			880
900																			900
895																			895
890																			890
885																			885
880																			880
875																			875
90	80	70	60	50	40	30	20	10	0	10	20	30	40	50	60	70	80	90	

ORIGINAL SURVEY	SURVEYED	BY	DATE
NOTE BOOK	PLOTTED		
NO.	TEMPLATE		
	AREAS		
	CHECKED		

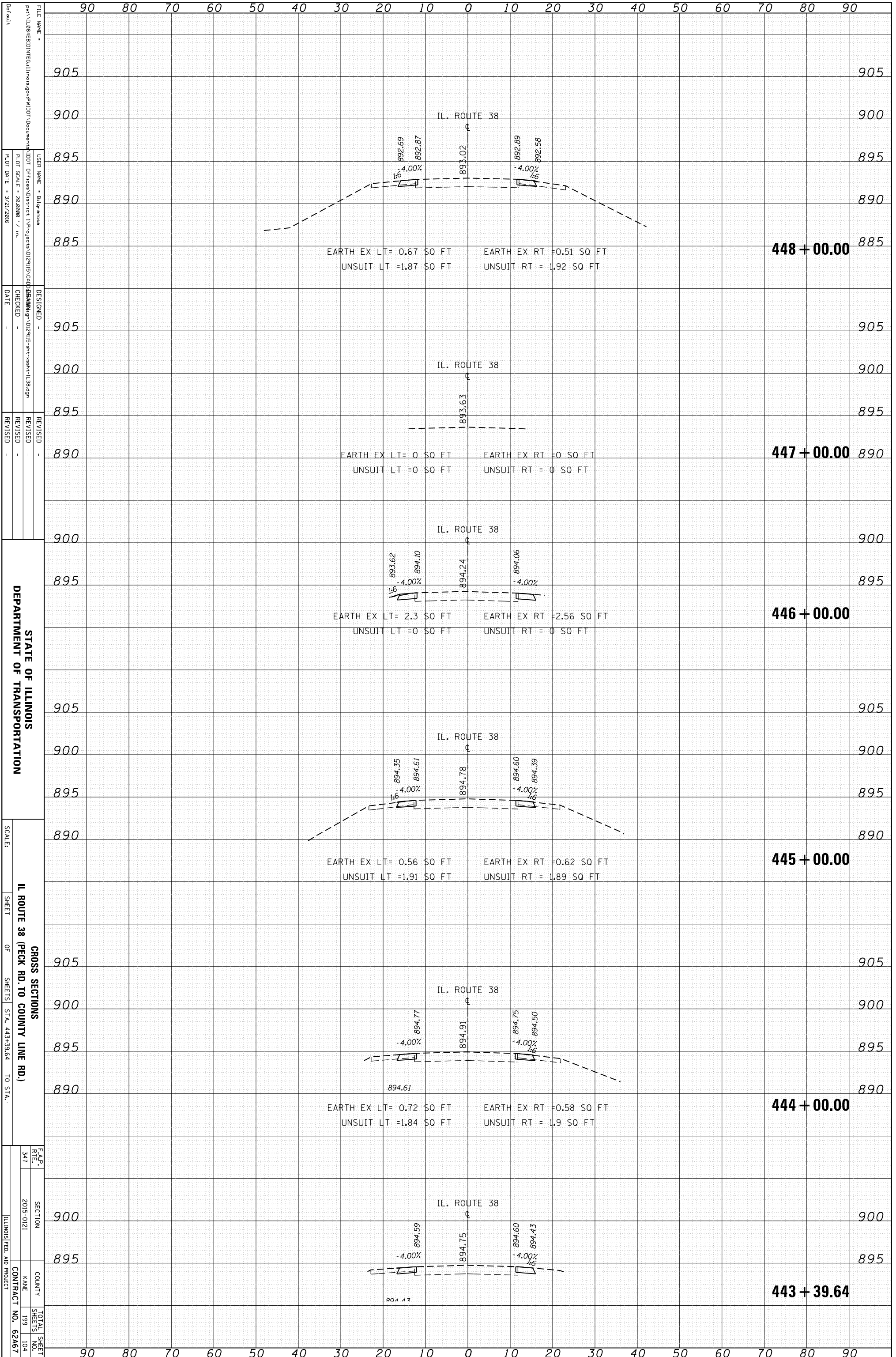
FINAL SURVEY	SURVEYED	BY	DATE
NOTE BOOK	PLOTTED		
NO.	TEMPLATE		
	AREAS		
	CHECKED		



F.A.P. RT#	SECTION	COUNTY	TOTAL SHEETS
347	2015-0121		199
		NAME	SHEETS NO. 103
		CONTRACT NO.	62A67
ILLINOIS FED. AID PROJECT			

ORIGINAL SURVEY	SURVEYED	BY	DATE
NOTE BOOK	PLOTTED		
	TEMPLATE		
	AREAS		
	CHECKED		

FINAL SURVEY	SURVEYED	BY	DATE
NOTE BOOK	PLOTTED		
	TEMPLATE		
	AREAS		
	CHECKED		



STATE OF ILLINOIS
DEPARTMENT OF TRANSPORTATION

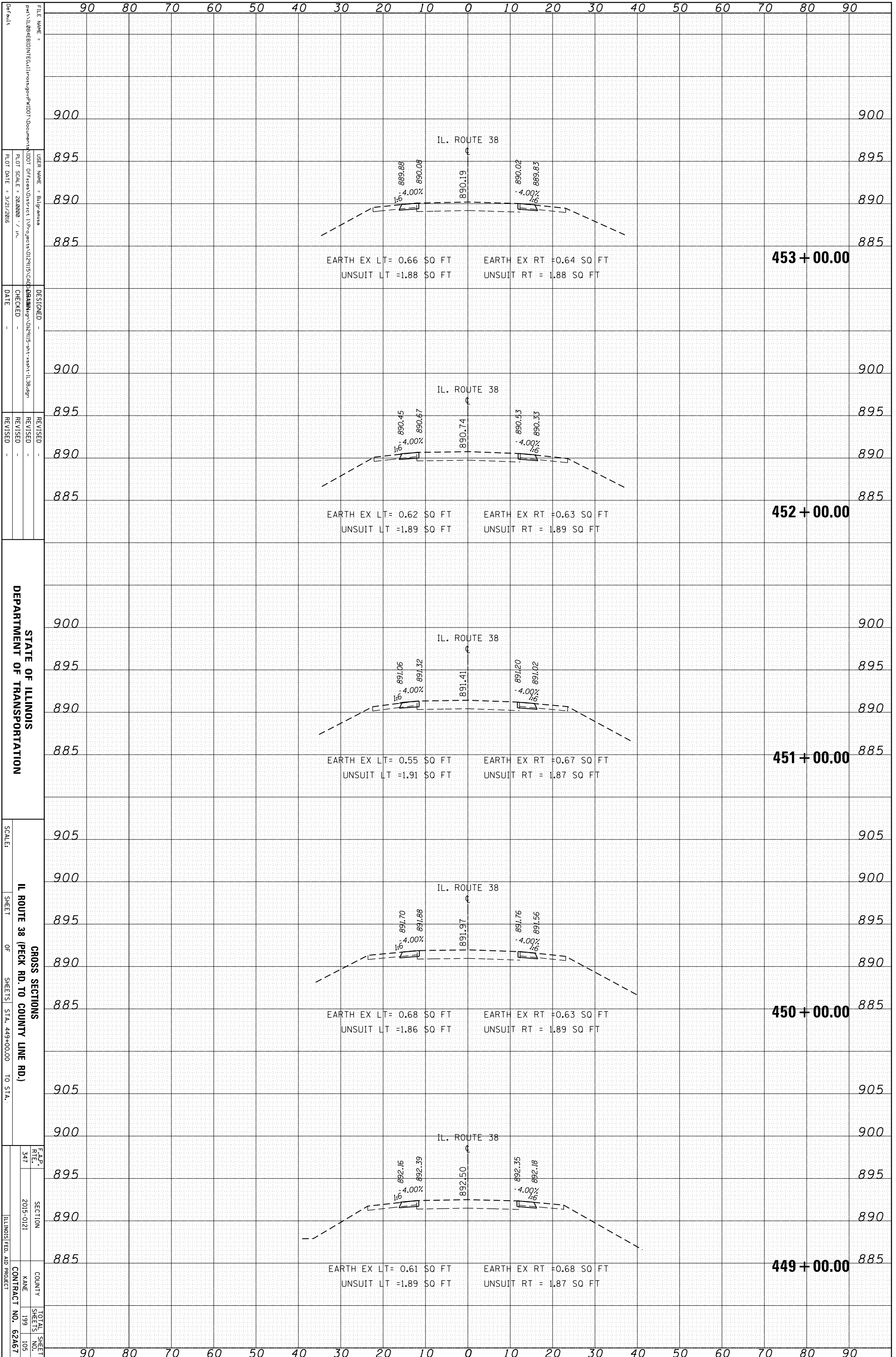
SCALE: SHEET OF SHEETS STA. 443+39.64 TO STA.
IL ROUTE 38 (PECK RD. TO COUNTY LINE RD.)

CROSS SECTIONS
SECTION 2015-0121
COUNTY KANE
TOTAL SHEETS 199 SHEET NO. 104
CONTRACT NO. 62A67
ILLINOIS FED. AID PROJECT

FILE NAME: ...
USER NAME: ...
PLOT SCALE: 28,000 / in.
PLOT DATE: 3/21/2016
DESIGNED: ...
CHECKED: ...
DATE: ...
REVISIONS: ...

ORIGINAL SURVEY	SURVEYED	BY	DATE
NOTE BOOK	PLOTTED		
	TEMPLATE		
	AREAS		
	AREAS CHECKED		

FINAL SURVEY	SURVEYED	BY	DATE
NOTE BOOK	PLOTTED		
	TEMPLATE		
	AREAS		
	AREAS CHECKED		



STATE OF ILLINOIS
 DEPARTMENT OF TRANSPORTATION

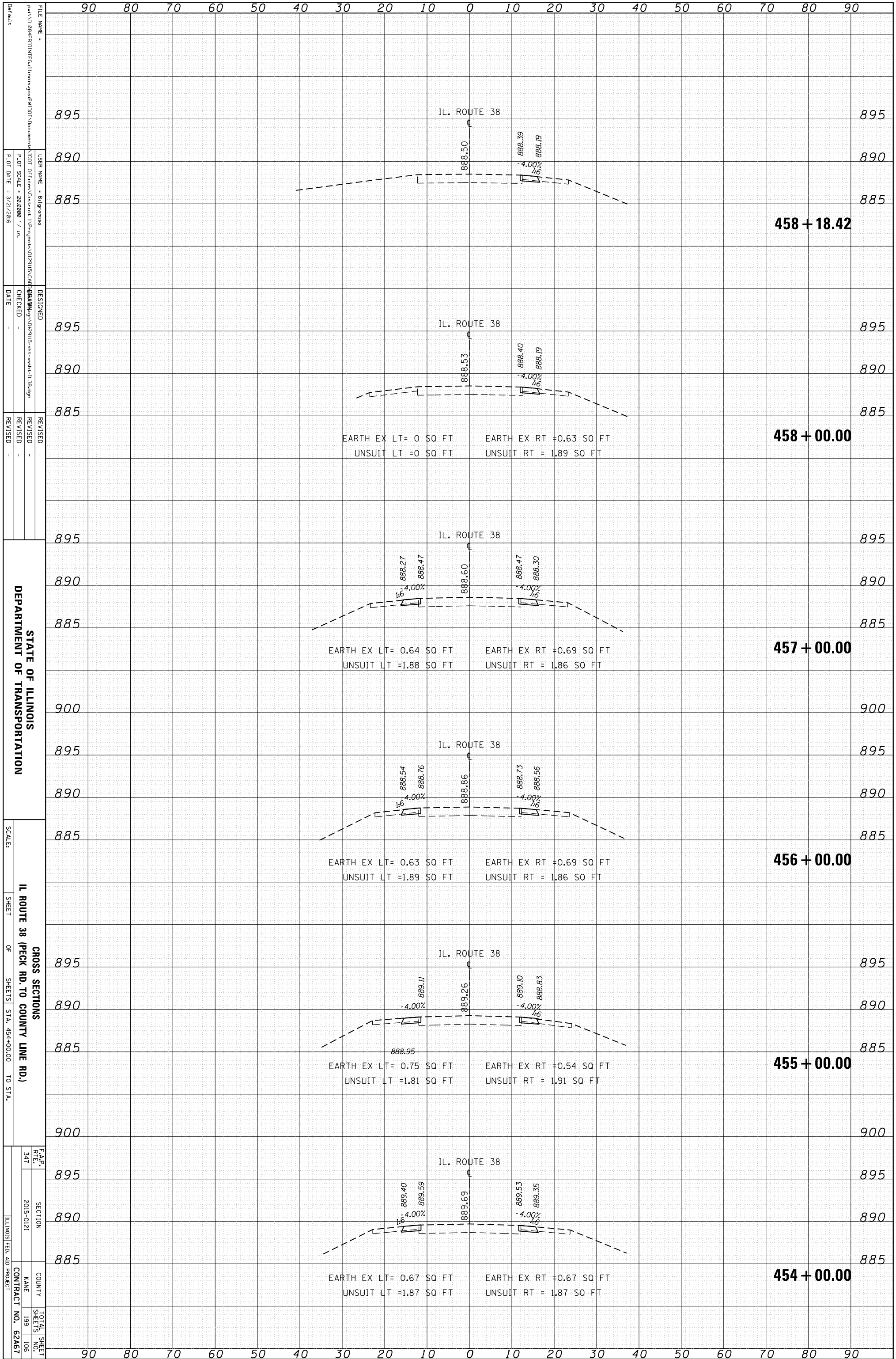
IL ROUTE 38 (PECK RD. TO COUNTY LINE RD.)
 CROSS SECTIONS
 SHEET OF SHEETS STA. 449+00.00 TO STA.

F.A.P. R.T.E.	SECTION	COUNTY	TOTAL SHEET NO.
347	2015-0121		199
		NAME	SHEETS
		CONTRACT NO.	105
			62A67

FILE NAME =	DESIGNED -
PROJECT NAME =	CHECKED -
DATE =	DATE =
USER NAME =	REVISOR -
REVISIONS	REVISOR -
PLLOT SCALE =	REVISOR -
PLLOT DATE =	REVISOR -

ORIGINAL SURVEY	SURVEYED	BY	DATE
NOTE BOOK	PLOTTED		
	TEMPLATE		
	AREAS		
	AREAS CHECKED		

FINAL SURVEY	SURVEYED	BY	DATE
NOTE BOOK	PLOTTED		
	TEMPLATE		
	AREAS		
	AREAS CHECKED		



STATE OF ILLINOIS
DEPARTMENT OF TRANSPORTATION

IL ROUTE 38 (PECK RD. TO COUNTY LINE RD.)
GROSS SECTIONS
SHEETS STA. 454+00.00 TO STA.

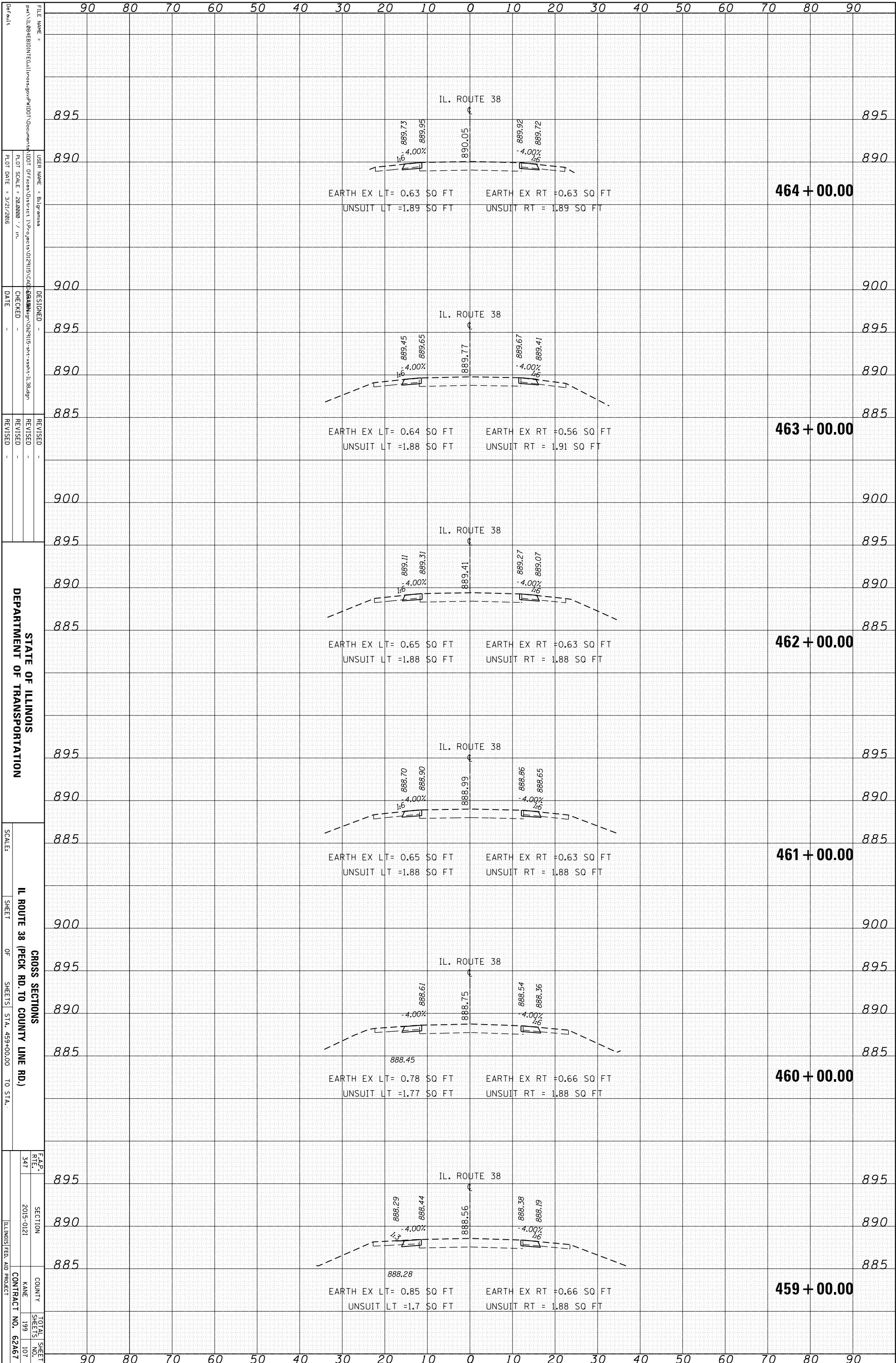
F.A.P. R.T.E. 347 SECTION 2015-0121 COUNTY KANE TOTAL SHEETS 199 SHEET NO. 106 CONTRACT NO. 62A67 ILLINOIS FED. AID PROJECT

FILE NAME: ...
USER NAME: ...
DESIGNED: ...
CHECKED: ...
DATE: ...
REVISIONS: ...

SCALE: ...
SHEET OF SHEETS

ORIGINAL SURVEY	SURVEYED _____	BY _____	DATE _____
NOTE BOOK	PLOTTED _____		
	TEMPLATE _____		
	AREAS _____		
	AREAS CHECKED _____		

FINAL SURVEY	SURVEYED _____	BY _____	DATE _____
NOTE BOOK	PLOTTED _____		
	TEMPLATE _____		
	AREAS _____		
	AREAS CHECKED _____		



STATE OF ILLINOIS
DEPARTMENT OF TRANSPORTATION

SCALE:
SHEET OF SHEETS STA. 459+00.00 TO STA.
GROSS SECTIONS
IL ROUTE 38 (PECK RD. TO COUNTY LINE RD.)

F.A.P. R.T.E. 347 SECTION 2015-0121 COUNTY NAME CONTRACT NO. 62A67
TOTAL SHEETS 199 SHEETS NO. 107 ILLINOIS FED. AID PROJECT

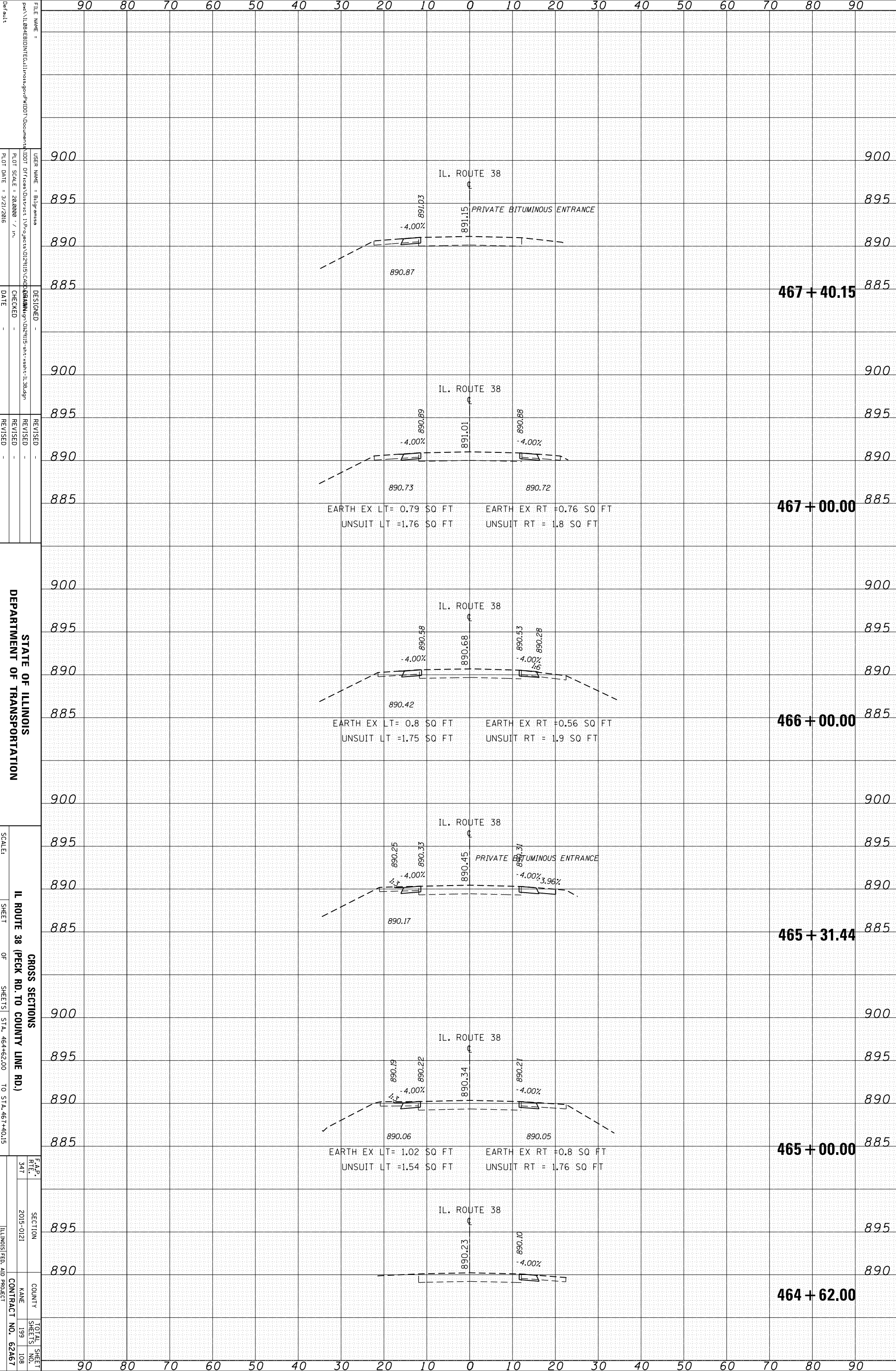
FILE NAME: ...
USER NAME: ...
DESIGNED: ...
CHECKED: ...
DATE: ...
REVISIONS: ...

DESIGNED: ...
CHECKED: ...
DATE: ...
REVISIONS: ...

DESIGNED: ...
CHECKED: ...
DATE: ...
REVISIONS: ...

ORIGINAL SURVEY	SURVEYED	BY	DATE
NOTE BOOK	PLOTTED		
	TEMPLATE		
	AREAS		
	AREAS CHECKED		

FINAL SURVEY	SURVEYED	BY	DATE
NOTE BOOK	PLOTTED		
	TEMPLATE		
	AREAS		
	AREAS CHECKED		



STATE OF ILLINOIS
DEPARTMENT OF TRANSPORTATION

IL ROUTE 38 (PECK RD. TO COUNTY LINE RD.)

CROSS SECTIONS
SHEETS OF SHEETS STA. 464+62.00 TO STA. 467+40.15

FILE NAME: ...
USER NAME: ...
PLOT SCALE: ...
PLOT DATE: ...

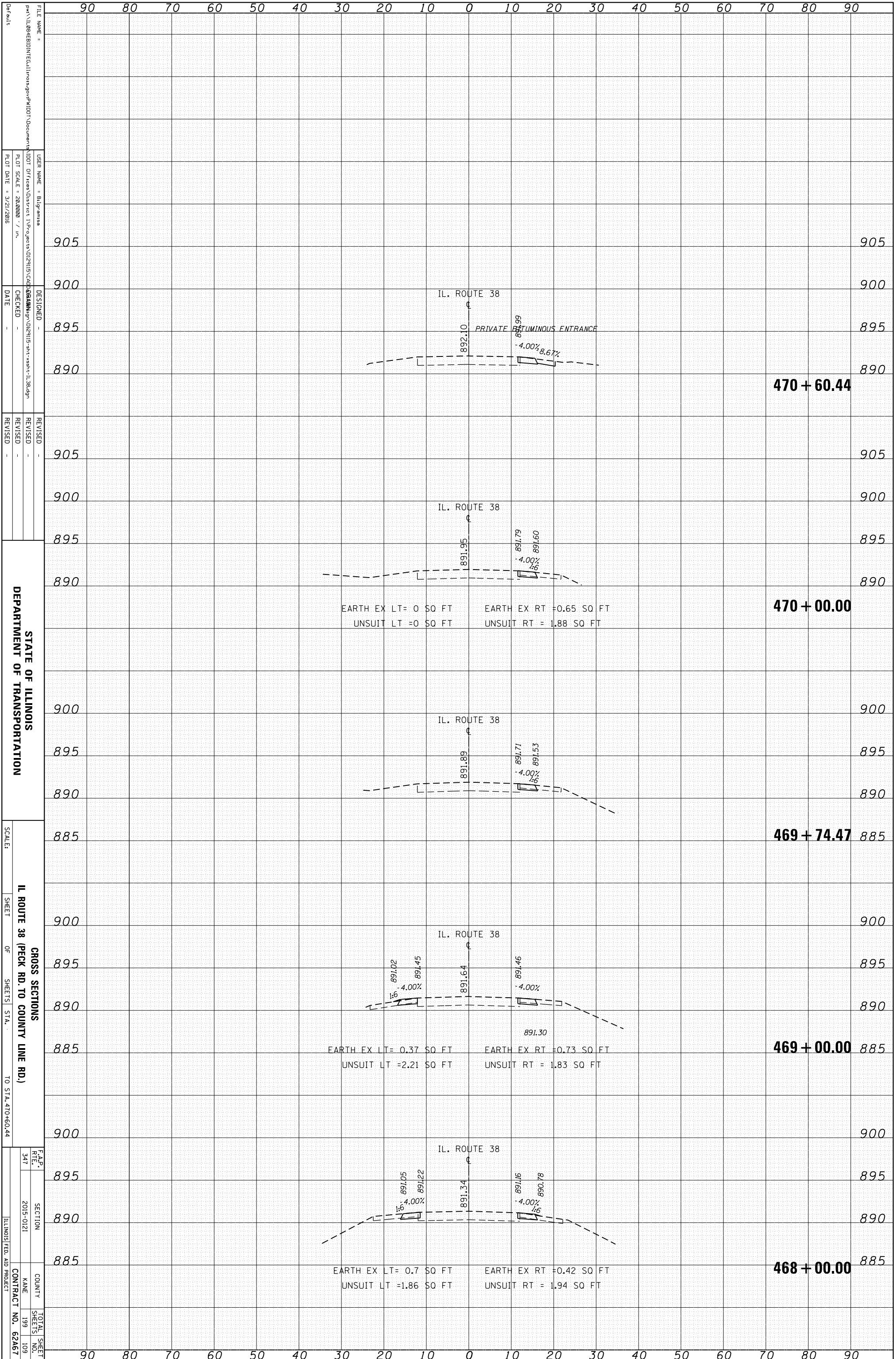
DESIGNED: ...
CHECKED: ...
DATE: ...

SCALE: ...

F.A.P. ...
SECTION ...
COUNTY ...
CONTRACT NO. ...

ORIGINAL SURVEY	SURVEYED	BY	DATE
NOTE BOOK	PLOTTED		
	TEMPLATE		
	AREAS		
	AREAS CHECKED		

FINAL SURVEY	SURVEYED	BY	DATE
NOTE BOOK	PLOTTED		
	TEMPLATE		
	AREAS		
	AREAS CHECKED		



STATE OF ILLINOIS
DEPARTMENT OF TRANSPORTATION

IL ROUTE 38 (PECK RD. TO COUNTY LINE RD.)
GROSS SECTIONS
SHEET OF SHEETS STA. TO STA. 470+60.44

F.A.P. R.T.E. 347 SECTION 2015-0121 COUNTY KANE TOTAL SHEET SHEETS 199 109 CONTRACT NO. 62A67 ILLINOIS FED. AID PROJECT

FILE NAME: ...
USER NAME: ...
DESIGNED: ...
CHECKED: ...
DATE: ...

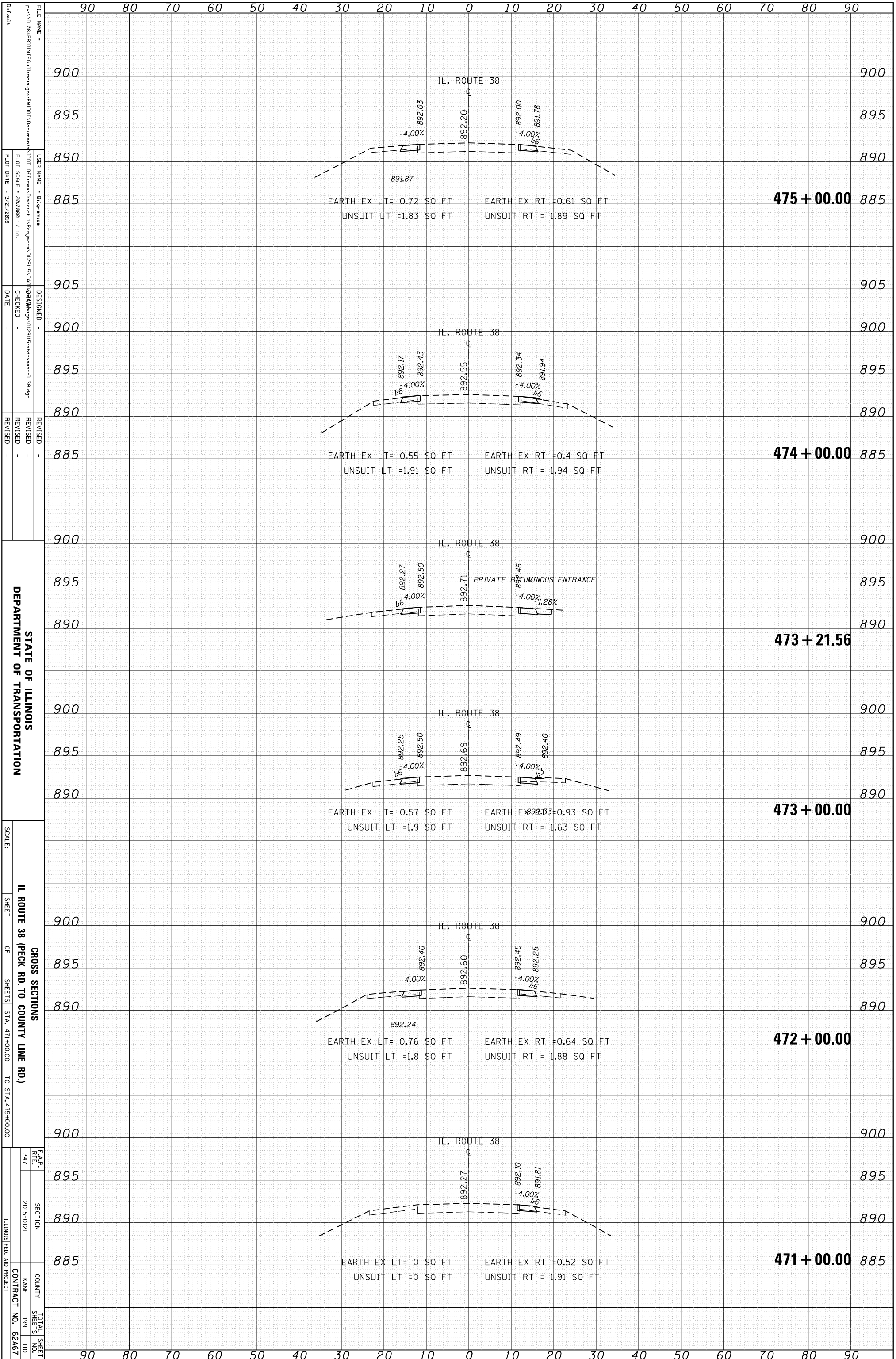
REVISIONS:
REVISED: ...
REVISED: ...
REVISED: ...

SCALE: ...

PLANT SCALE: ...
PLOT DATE: ...

ORIGINAL SURVEY	SURVEYED	BY	DATE
NOTE BOOK	PLOTTED		
	TEMPLATE		
	AREAS		
	CHECKED		

FINAL SURVEY	SURVEYED	BY	DATE
NOTE BOOK	PLOTTED		
	TEMPLATE		
	AREAS		
	CHECKED		



STATE OF ILLINOIS
DEPARTMENT OF TRANSPORTATION

SCALE:
SHEET OF SHEETS STA. 471+00.00 TO STA. 475+00.00

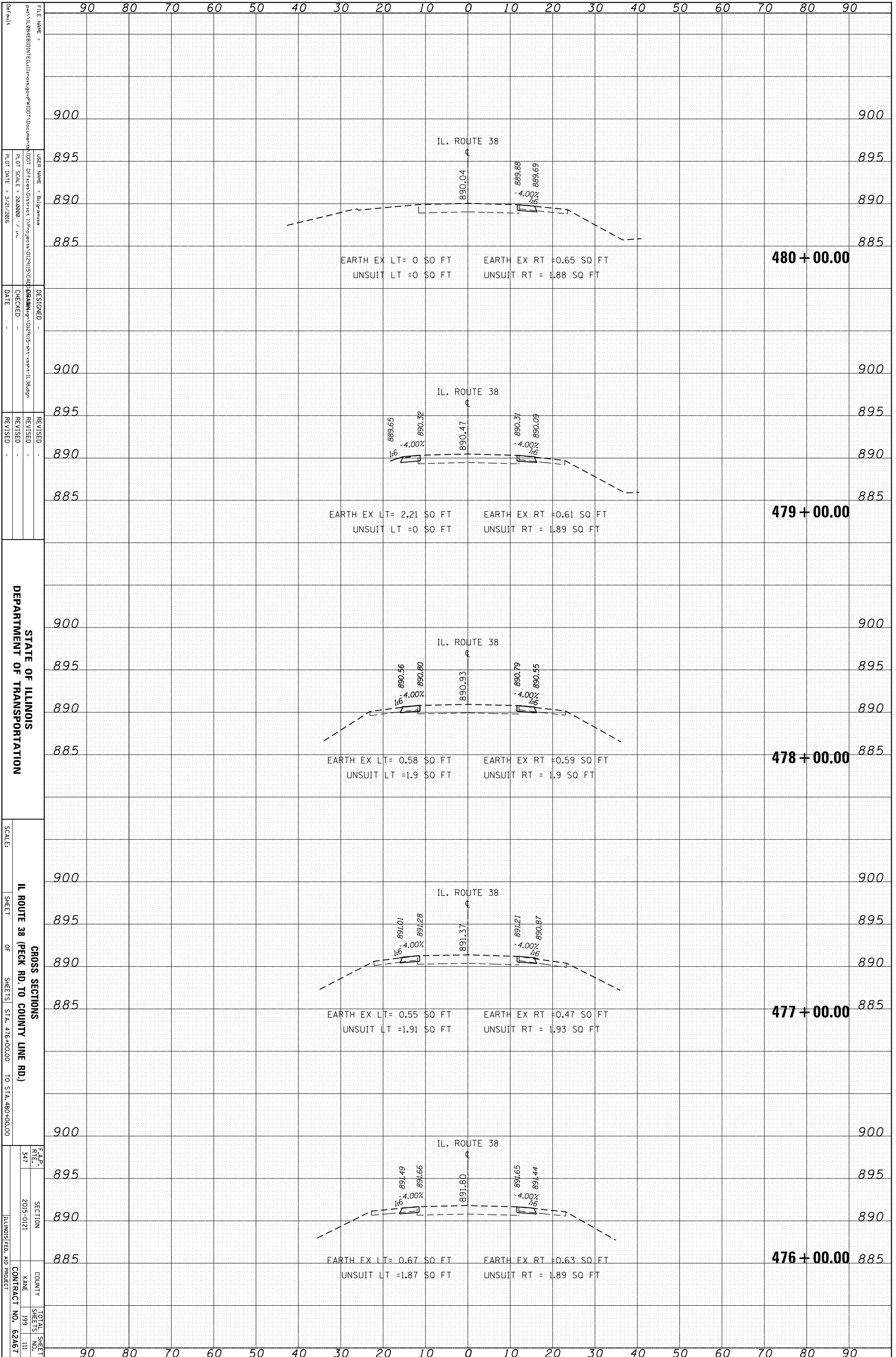
IL ROUTE 38 (PECK RD. TO COUNTY LINE RD.)
GROSS SECTIONS
SECTION 2015-0121
COUNTY KANE
CONTRACT NO. 62A67

FILE NAME: ...
USER NAME: ...
PLOT SCALE: 28,000 / in.
PLOT DATE: 3/21/2016
DESIGNED: ...
CHECKED: ...
DATE: ...
REVISED: ...

F.A.P. R.T.E.	SECTION	COUNTY	TOTAL SHEET NO.
347	2015-0121	KANE	199
			110
			62A67

ORIGINAL SURVEY	SURVEYED	BY	DATE
NOTE BOOK	PLOTTED		
	TEMPLATE		
	AREAS		
	AREAS CHECKED		

FINAL SURVEY	SURVEYED	BY	DATE
NOTE BOOK	PLOTTED		
	TEMPLATE		
	AREAS		
	AREAS CHECKED		



STATE OF ILLINOIS
DEPARTMENT OF TRANSPORTATION

SCALE: 1" = 20'

SHEET 347 OF 199 SHEETS

STA. 476+00.00 TO STA. 480+00.00

IL ROUTE 38 (PECK RD. TO COUNTY LINE RD.)

GROSS SECTIONS

SECTION 2015-0121

COUNTY KANE

TOTAL SHEETS 111

CONTRACT NO. 62A67

FILE NAME: ...

USER NAME: ...

DESIGNED: ...

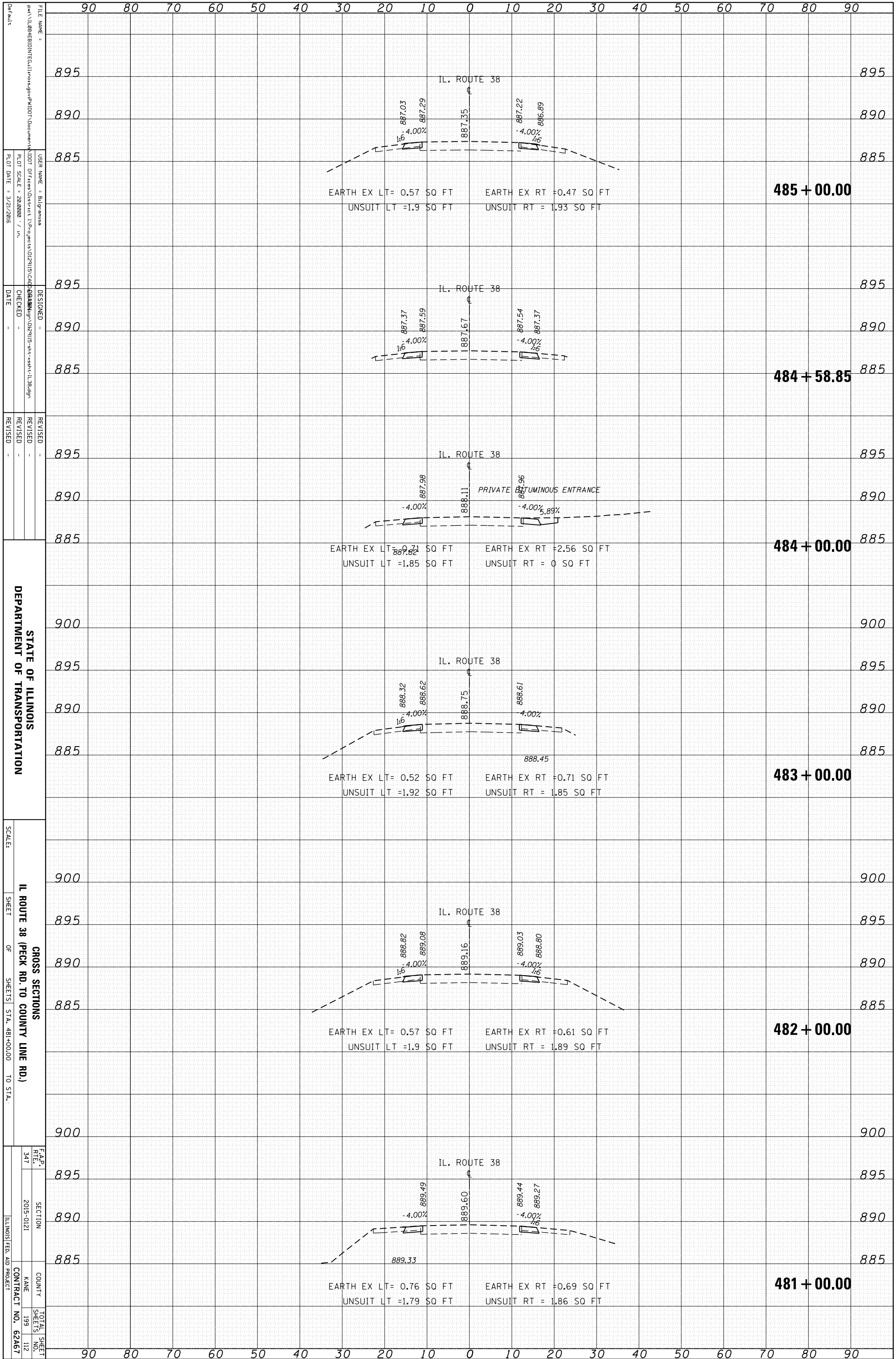
CHECKED: ...

DATE: ...

REVISIONS:

ORIGINAL SURVEY	SURVEYED	BY	DATE
NOTE BOOK	PLOTTED		
	TEMPLATE		
	AREAS		
	AREAS CHECKED		

FINAL SURVEY	SURVEYED	BY	DATE
NOTE BOOK	PLOTTED		
	TEMPLATE		
	AREAS		
	AREAS CHECKED		



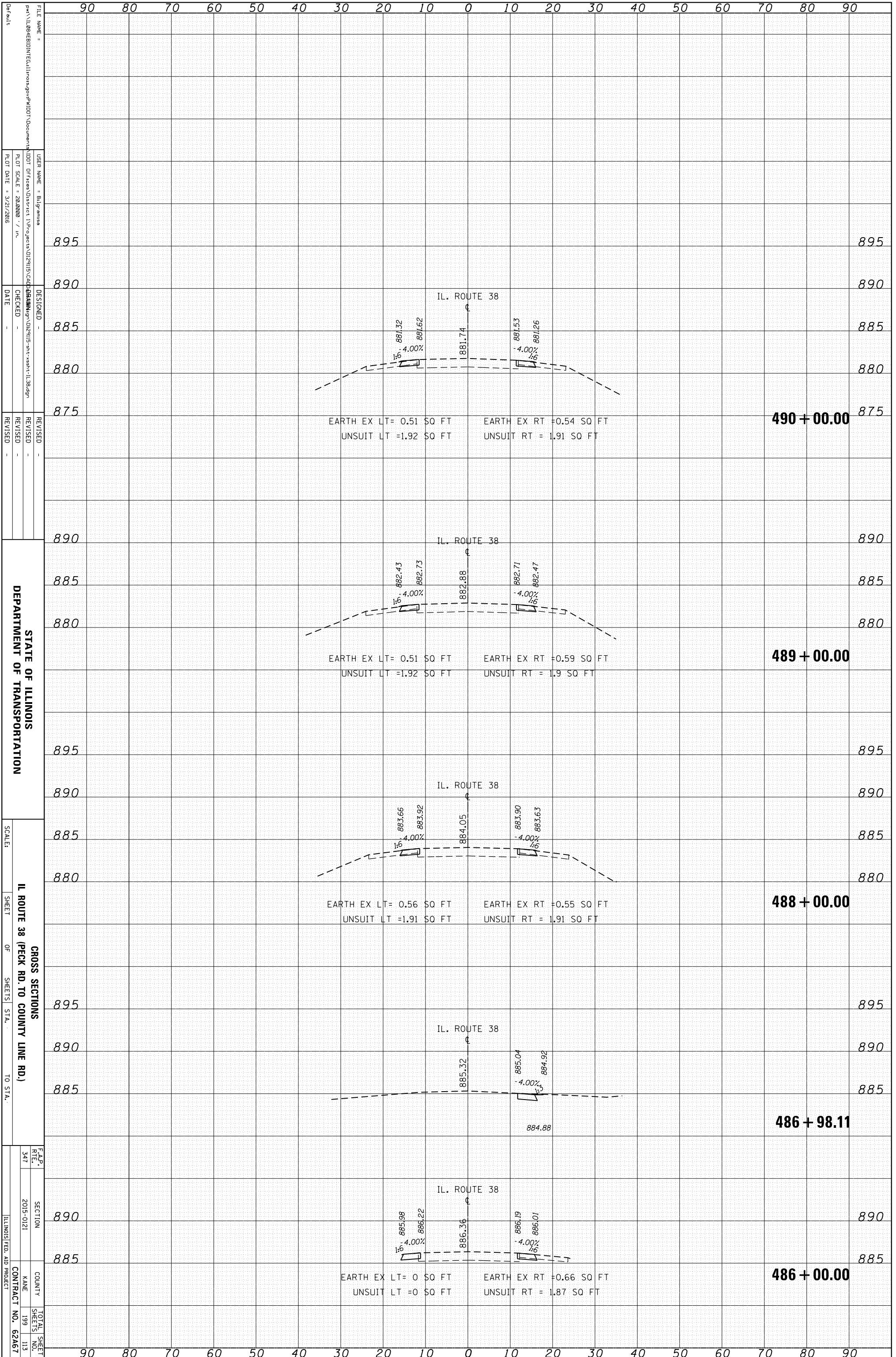
STATE OF ILLINOIS
DEPARTMENT OF TRANSPORTATION

GROSS SECTIONS
IL ROUTE 38 (PECK RD. TO COUNTY LINE RD.)
SHEET OF SHEETS STA. 481+00.00 TO STA.

F.A.P. R.T.E.	SECTION	COUNTY	TOTAL SHEET NO.
347	2015-0121		112
		NAME	CONTRACT NO.
		199	62A67
			ILLINOIS FED. AID PROJECT

ORIGINAL SURVEY	SURVEYED	BY	DATE
NOTE BOOK	PLOTTED		
	TEMPLATE		
	AREAS		
	AREAS CHECKED		

FINAL SURVEY	SURVEYED	BY	DATE
NOTE BOOK	PLOTTED		
	TEMPLATE		
	AREAS		
	AREAS CHECKED		



STATE OF ILLINOIS
DEPARTMENT OF TRANSPORTATION

IL ROUTE 38 (PECK RD. TO COUNTY LINE RD.)
SHEET OF SHEETS STA. TO STA.

F.A.P. R.T.E. 347 SECTION 2015-0121 COUNTY KANE SHEETS 199 TOTAL SHEET NO. 113 ILLINOIS FED. AID PROJECT CONTRACT NO. 62A67

FILE NAME: ... USER NAME: ... DESIGNED: ... CHECKED: ... DATE: ... REVISED: ...

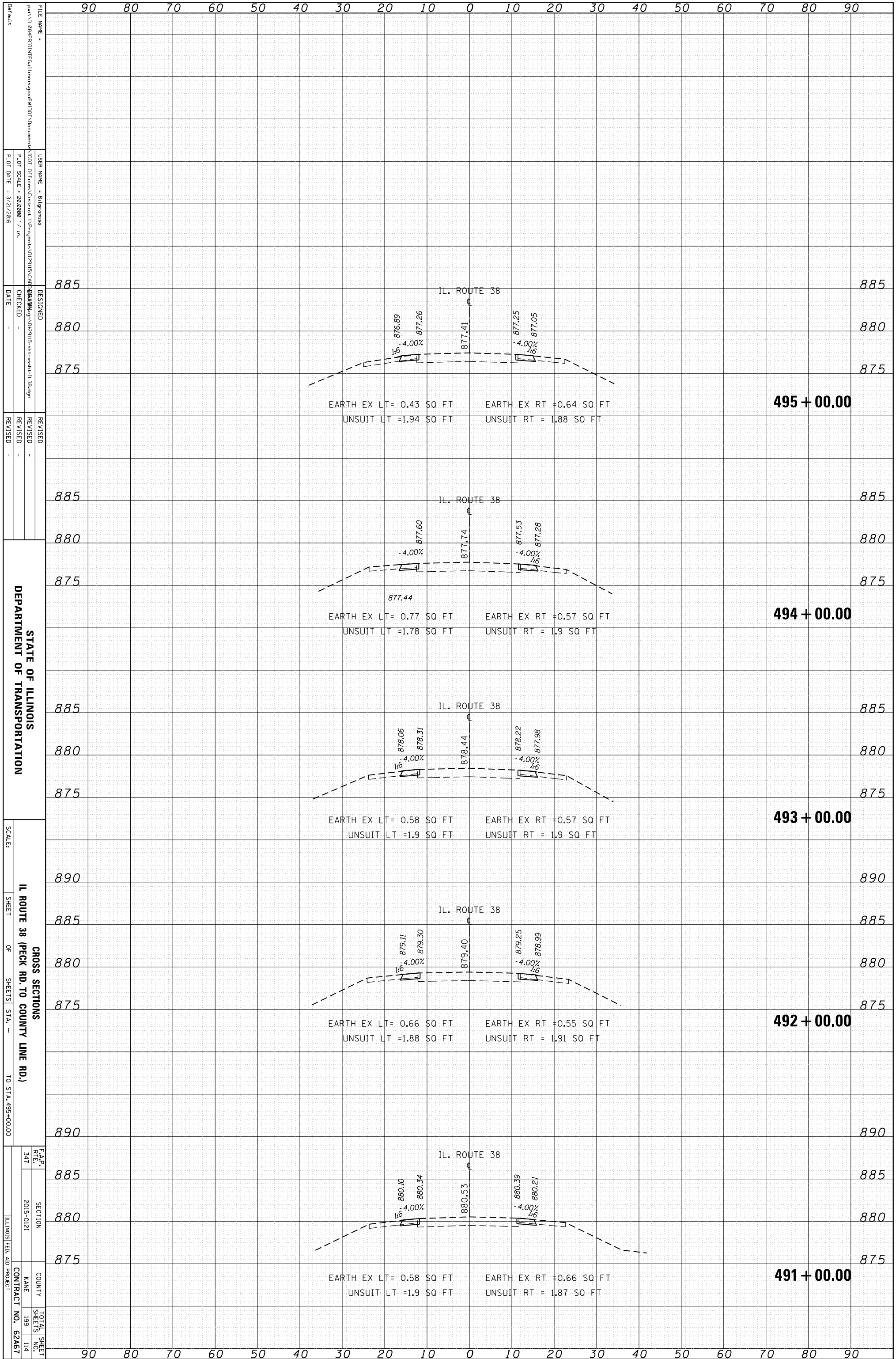
SCALE: ...

CROSS SECTIONS

...

ORIGINAL SURVEY	SURVEYED	BY	DATE
NOTE BOOK	PLOTTED		
	TEMPLATE		
	AREAS		
	AREAS CHECKED		

FINAL SURVEY	SURVEYED	BY	DATE
NOTE BOOK	PLOTTED		
	TEMPLATE		
	AREAS		
	AREAS CHECKED		



STATE OF ILLINOIS
 DEPARTMENT OF TRANSPORTATION

SCALE: 1" = 20' HORIZ. 1" = 4' VERT.
 SHEET 347 OF 199 SHEETS
 STA. 495+00.00 TO STA. 495+00.00

CROSS SECTIONS
 IL ROUTE 38 (PECK RD. TO COUNTY LINE RD.)

F.A.P. R.T.E.	SECTION	COUNTY	TOTAL SHEETS
347	2015-0121	ILLINOIS	199
		CONTRACT NO.	62A67

FILE NAME: ...
 USER NAME: ...
 PLOT SCALE: 20,000 / in.
 PLOT DATE: 3/21/2016

DESIGNED: ...
 CHECKED: ...
 DATE: ...

REVISIONS:

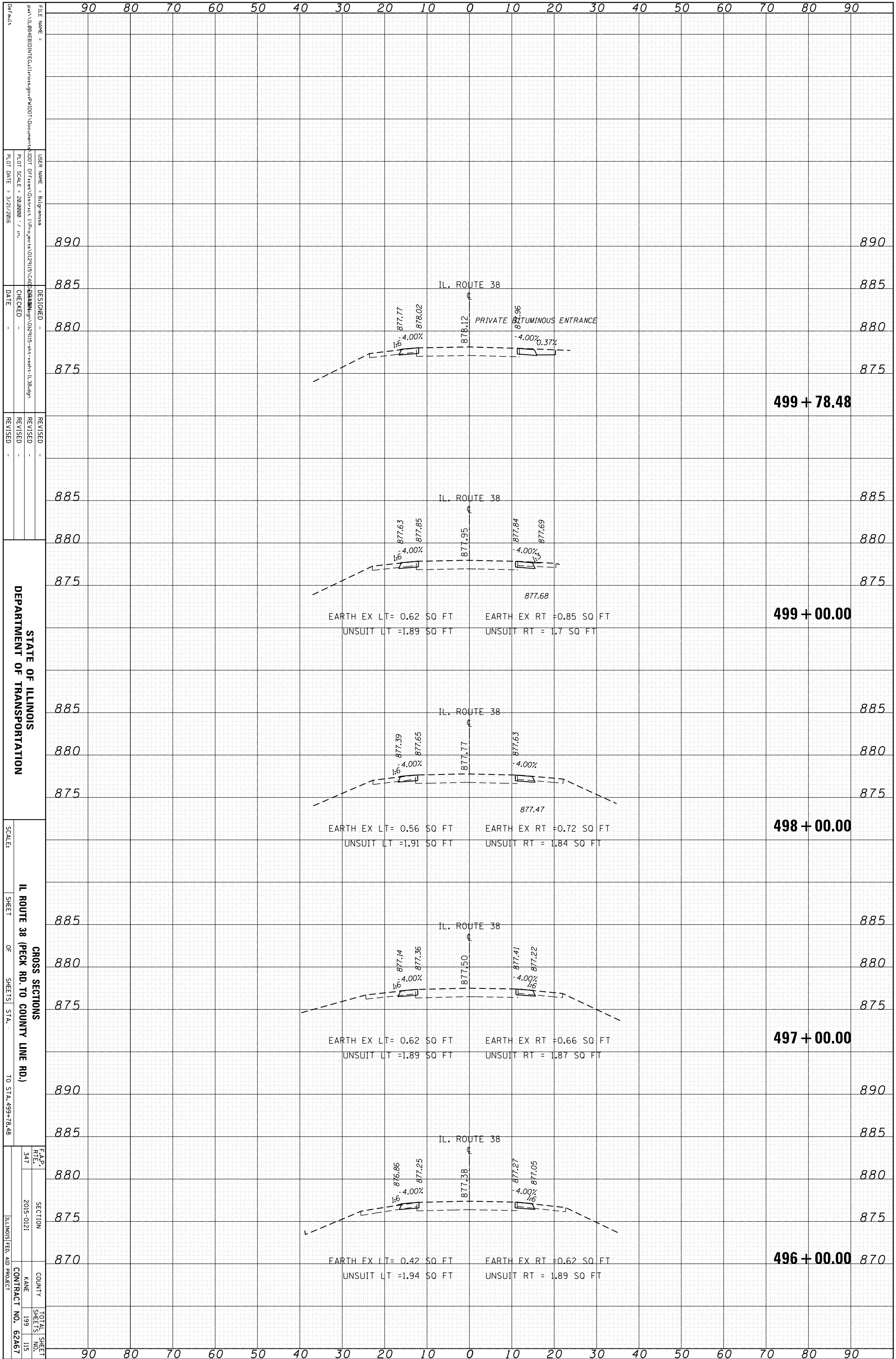
NO.	DATE	DESCRIPTION

REVISIONS:

NO.	DATE	DESCRIPTION

ORIGINAL SURVEY	SURVEYED	BY	DATE
NOTE BOOK	PLOTTED		
	TEMPLATE		
	AREAS		
	AREAS CHECKED		

FINAL SURVEY	SURVEYED	BY	DATE
NOTE BOOK	PLOTTED		
	TEMPLATE		
	AREAS		
	AREAS CHECKED		



STATE OF ILLINOIS
 DEPARTMENT OF TRANSPORTATION

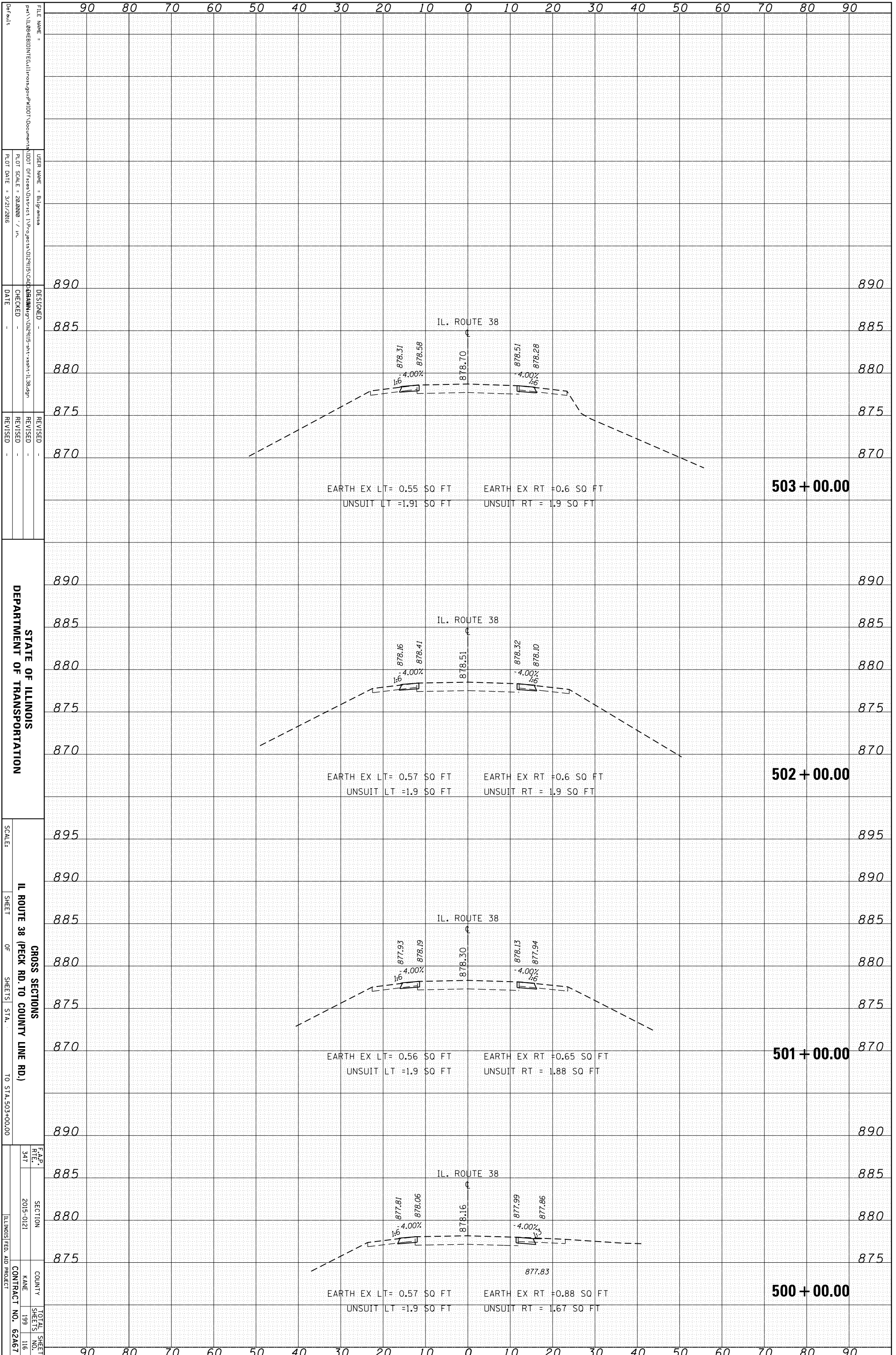
IL ROUTE 38 (PECK RD. TO COUNTY LINE RD.)
 SHEET OF SHEETS STA. TO STA. 499+78.48

F.A.P. R.T.E.	SECTION	COUNTY	TOTAL SHEET NO.
347	2015-0121		199
		NAME	SHEETS
		CONTRACT NO.	115
		ILLINOIS FED. AID PROJECT	62A67

FILE NAME: ...
 USER NAME: ...
 PLOT SCALE: 28,000 / in.
 PLOT DATE: 3/21/2016
 DESIGNED: ...
 CHECKED: ...
 DATE: ...
 REVISED: ...

ORIGINAL SURVEY	SURVEYED	BY	DATE
NOTE BOOK	PLOTTED		
	TEMPLATE		
	AREAS		
	AREAS CHECKED		

FINAL SURVEY	SURVEYED	BY	DATE
NOTE BOOK	PLOTTED		
	TEMPLATE		
	AREAS		
	AREAS CHECKED		



STATE OF ILLINOIS
DEPARTMENT OF TRANSPORTATION

SCALE: 1" = 20'

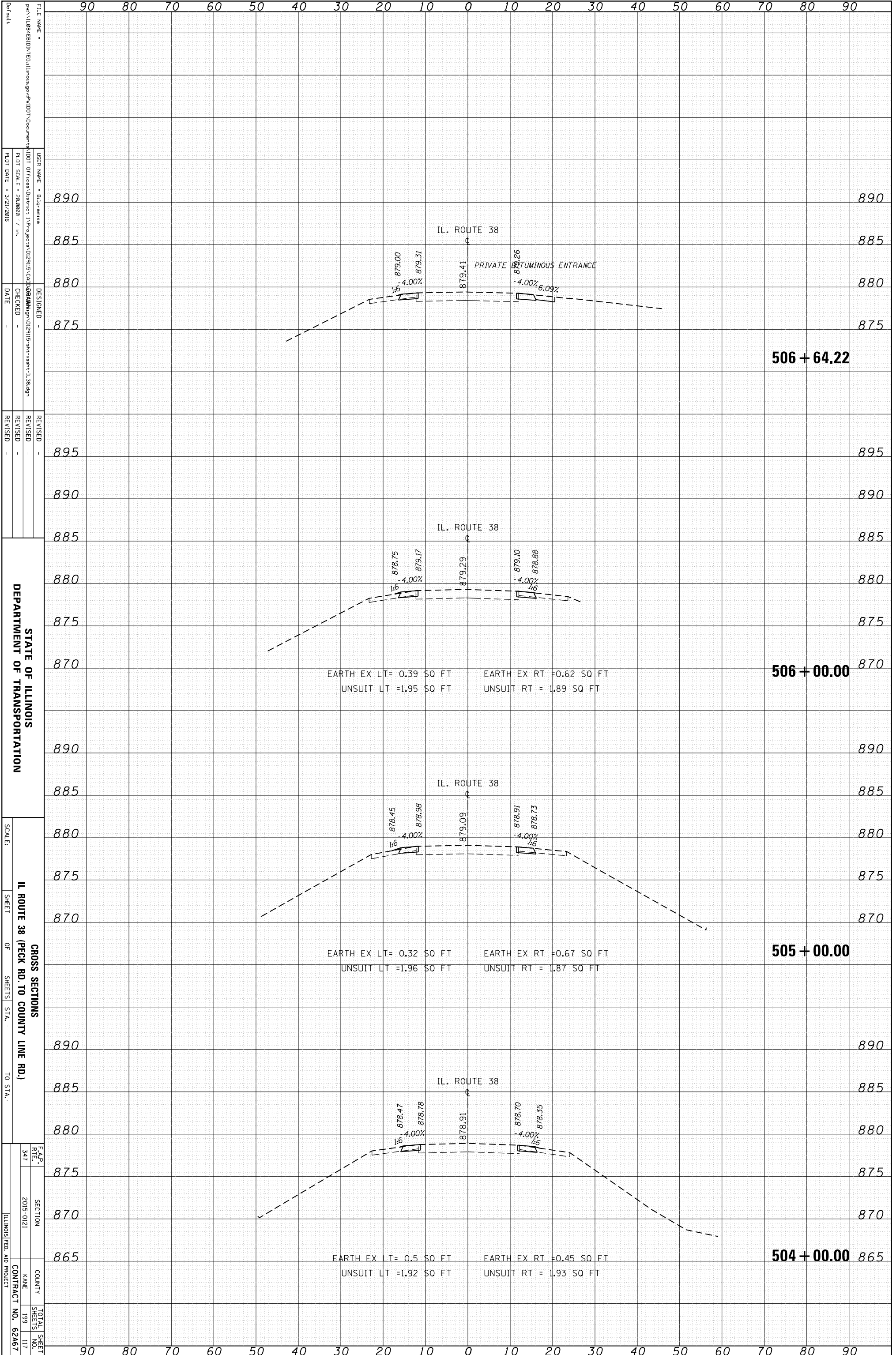
SHEET 347 OF 199 SHEETS STA. 503+00.00 TO STA. 503+00.00

GROSS SECTIONS
IL ROUTE 38 (PECK RD. TO COUNTY LINE RD.)

F.A.P. R.T.E.	SECTION	COUNTY	TOTAL SHEET NO.
347	2015-0121		199
		NAME	SHEETS
		CONTRACT NO.	116
			62A67
		ILLINOIS FED. AID PROJECT	

ORIGINAL SURVEY	SURVEYED	BY	DATE
NOTE BOOK	PLOTTED		
	TEMPLATE		
	AREAS		
	AREAS CHECKED		

FINAL SURVEY	SURVEYED	BY	DATE
NOTE BOOK	PLOTTED		
	TEMPLATE		
	AREAS		
	AREAS CHECKED		



FILE NAME:
 USER NAME:
 PLOT SCALE:
 PLOT DATE:
 DESIGNED:
 CHECKED:
 DATE:
 REVISED:
 REVISED:
 REVISED:

STATE OF ILLINOIS
 DEPARTMENT OF TRANSPORTATION

SCALE:
 SHEET OF SHEETS STA. TO STA.

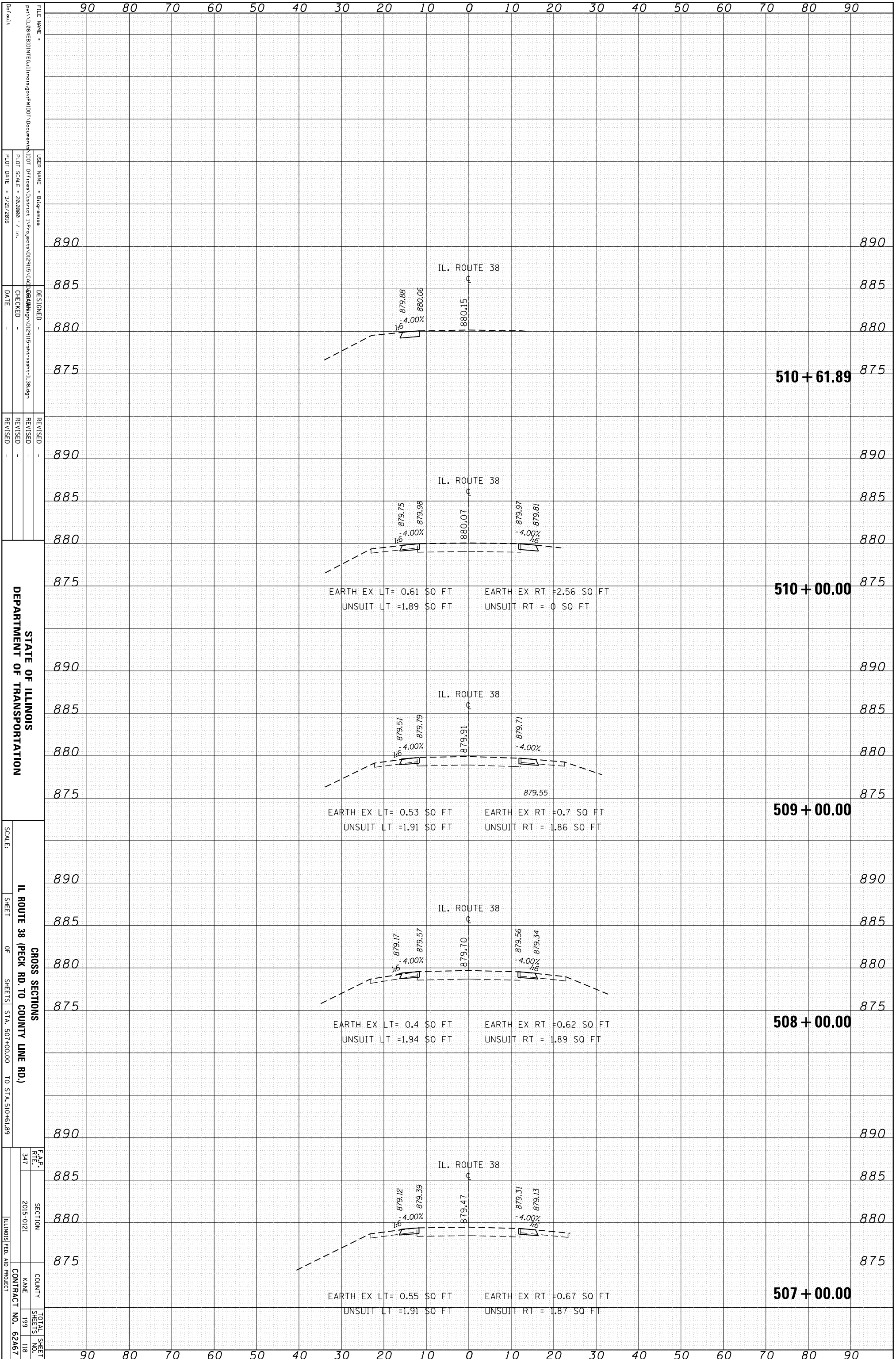
CROSS SECTIONS
 IL ROUTE 38 (PECK RD. TO COUNTY LINE RD.)
 SHEET OF SHEETS STA. TO STA.

F.A.P. R.T.E.	SECTION	COUNTY	TOTAL SHEET NO.
347	2015-0121		117
		NAME	
		CONTRACT NO.	62A67

ILLINOIS FED. AID PROJECT

ORIGINAL SURVEY	SURVEYED	BY	DATE
NOTE BOOK	PLOTTED		
	TEMPLATE		
	AREAS		
	AREAS CHECKED		

FINAL SURVEY	SURVEYED	BY	DATE
NOTE BOOK	PLOTTED		
	TEMPLATE		
	AREAS		
	AREAS CHECKED		



FILE NAME:
 USER NAME:
 PLOT SCALE:
 PLOT DATE:
 DESIGNED:
 CHECKED:
 DATE:
 REVISED:
 REVISED:
 REVISED:

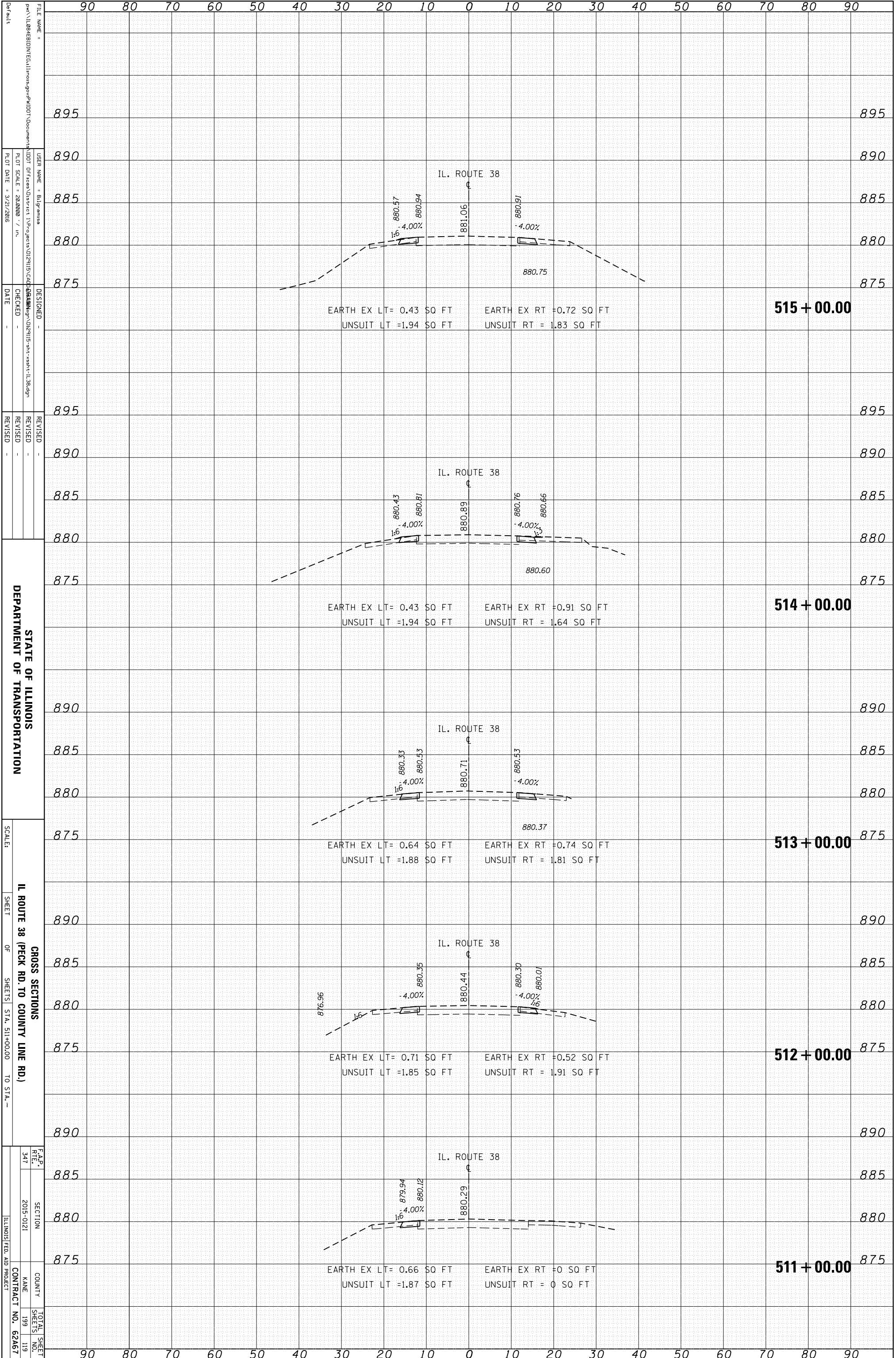
STATE OF ILLINOIS
 DEPARTMENT OF TRANSPORTATION

SCALE:
 SHEET OF SHEETS
 STA. 507+00.00 TO STA. 510+61.89

CROSS SECTIONS
 IL ROUTE 38 (PECK RD. TO COUNTY LINE RD.)
 SECTION:
 COUNTY:
 CONTRACT NO.
 TOTAL SHEET NO.
 SHEET NO.
 ILLINOIS FED. AID PROJECT

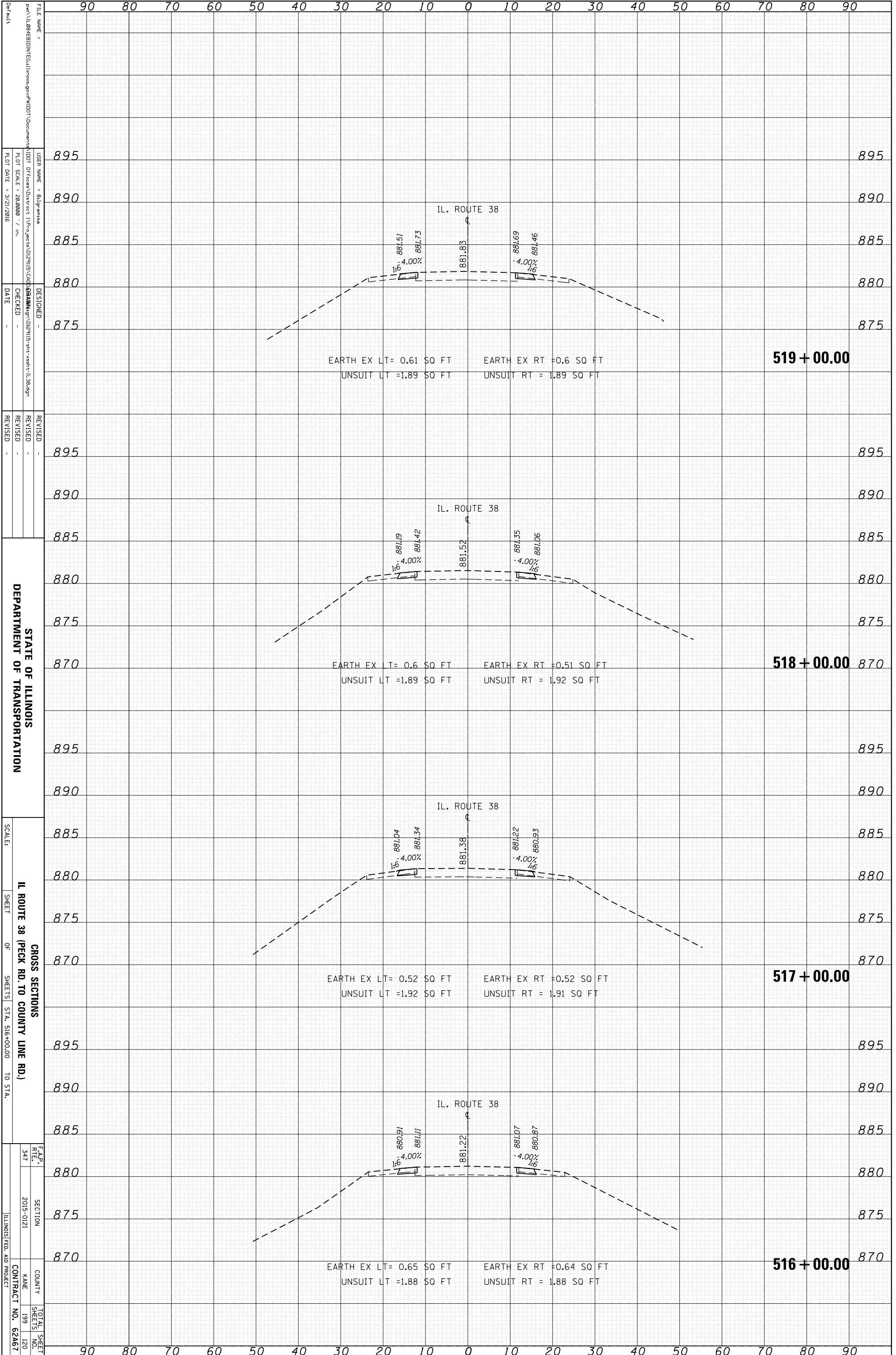
ORIGINAL SURVEY	SURVEYED	BY	DATE
NOTE BOOK	PLOTTED		
	TEMPLATE		
	AREAS		
	AREAS CHECKED		

FINAL SURVEY	SURVEYED	BY	DATE
NOTE BOOK	PLOTTED		
	TEMPLATE		
	AREAS		
	AREAS CHECKED		



ORIGINAL SURVEY	SURVEYED	BY	DATE
NOTE BOOK	PLOTTED		
	TEMPLATE		
	AREAS		
	AREAS CHECKED		

FINAL SURVEY	SURVEYED	BY	DATE
NOTE BOOK	PLOTTED		
	TEMPLATE		
	AREAS		
	AREAS CHECKED		



FILE NAME:
 USER NAME:
 PLOT SCALE:
 PLOT DATE:
 DESIGNED:
 CHECKED:
 DATE:
 REVISED:
 REVISED:
 REVISED:

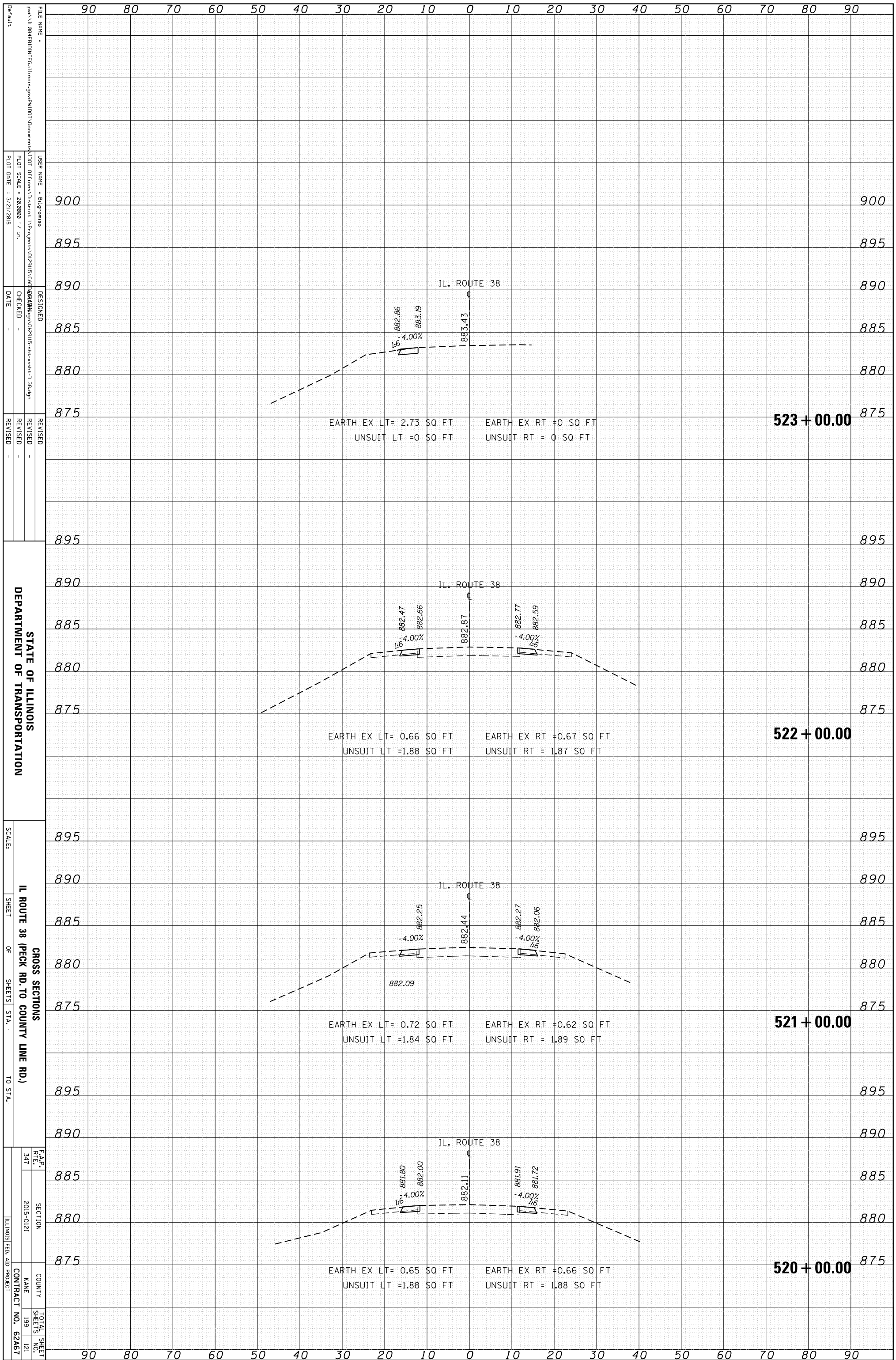
STATE OF ILLINOIS
 DEPARTMENT OF TRANSPORTATION

SCALE:
 SHEET OF SHEETS
 STA. 516+00.00 TO STA.

GROSS SECTIONS
 IL ROUTE 38 (PECK RD. TO COUNTY LINE RD.)
 SECTION 2015-0121
 COUNTY KANE
 CONTRACT NO. 62A67
 TOTAL SHEET SHEETS 120
 SHEETS 199

ORIGINAL SURVEY	SURVEYED	BY	DATE
NOTE BOOK	PLOTTED		
	TEMPLATE		
	AREAS		
	AREAS CHECKED		

FINAL SURVEY	SURVEYED	BY	DATE
NOTE BOOK	PLOTTED		
	TEMPLATE		
	AREAS		
	AREAS CHECKED		



STATE OF ILLINOIS
DEPARTMENT OF TRANSPORTATION

GROSS SECTIONS
IL ROUTE 38 (PECK RD. TO COUNTY LINE RD.)

SCALE:	SHEET	OF	SHEETS	STA.	TO STA.

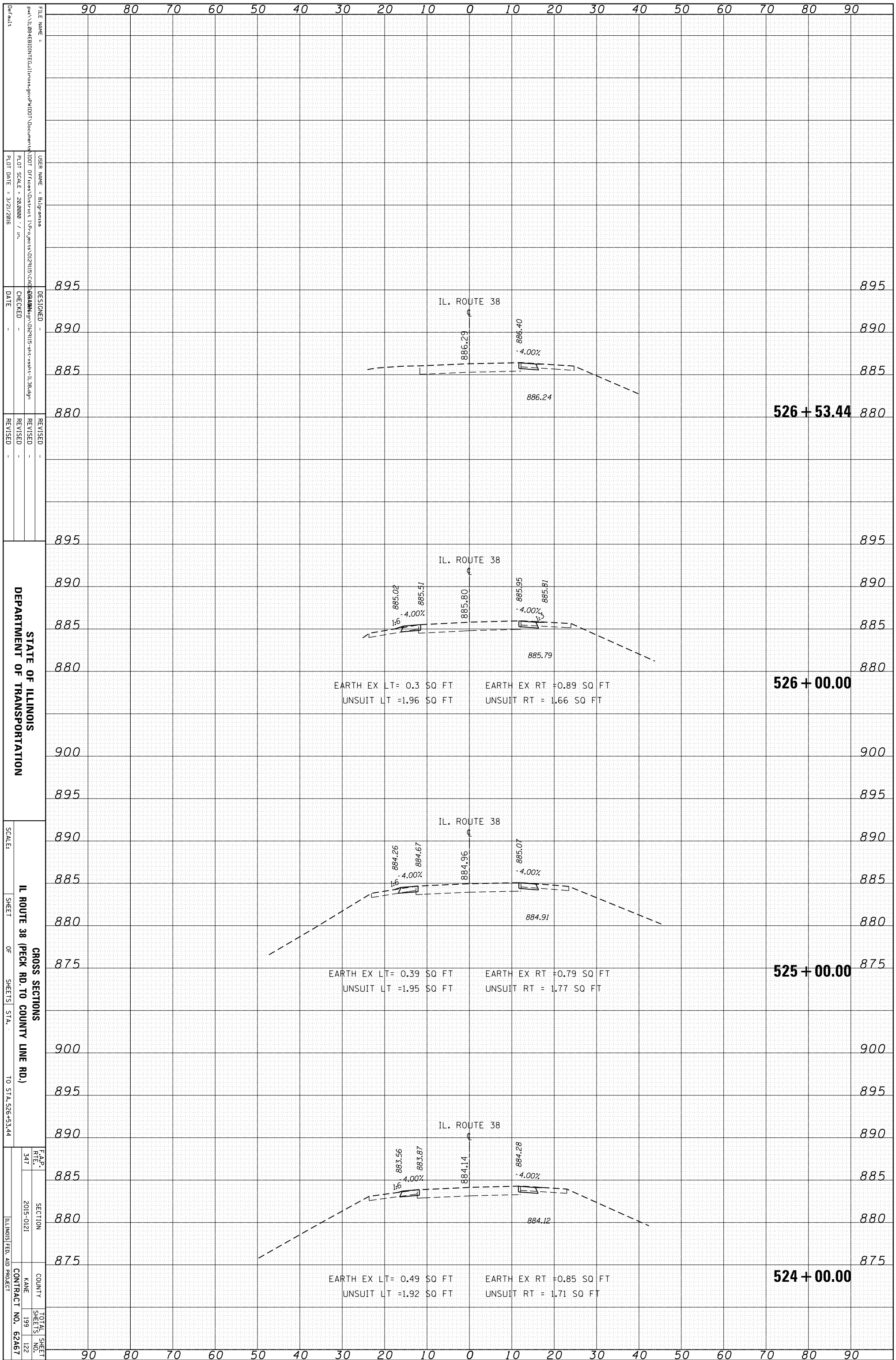
FILE NAME =	USER NAME =	DESIGNED -	REVISION
PROJECT =	PROJECT =	DATE	REVISION
PLLOT SCALE =	PLLOT DATE =	CHECKED	REVISION
		DATE	REVISION

ORIGINAL SURVEY	SURVEYED	BY	DATE
NOTE BOOK	PLOTTED		
	TEMPLATE		
	AREAS		
	AREAS CHECKED		

F.A.P. R.F.L.	SECTION	COUNTY	TOTAL SHEETS
347	2015-0121		199
		CONTRACT NO.	121
			62A67

ORIGINAL SURVEY	SURVEYED	BY	DATE
NOTE BOOK	PLOTTED		
NO.	TEMPLETE		
	AREAS		
	AREAS CHECKED		

FINAL SURVEY	SURVEYED	BY	DATE
NOTE BOOK	PLOTTED		
NO.	TEMPLETE		
	AREAS		
	AREAS CHECKED		



STATE OF ILLINOIS
DEPARTMENT OF TRANSPORTATION

SCALE: 1" = 20' - 0"

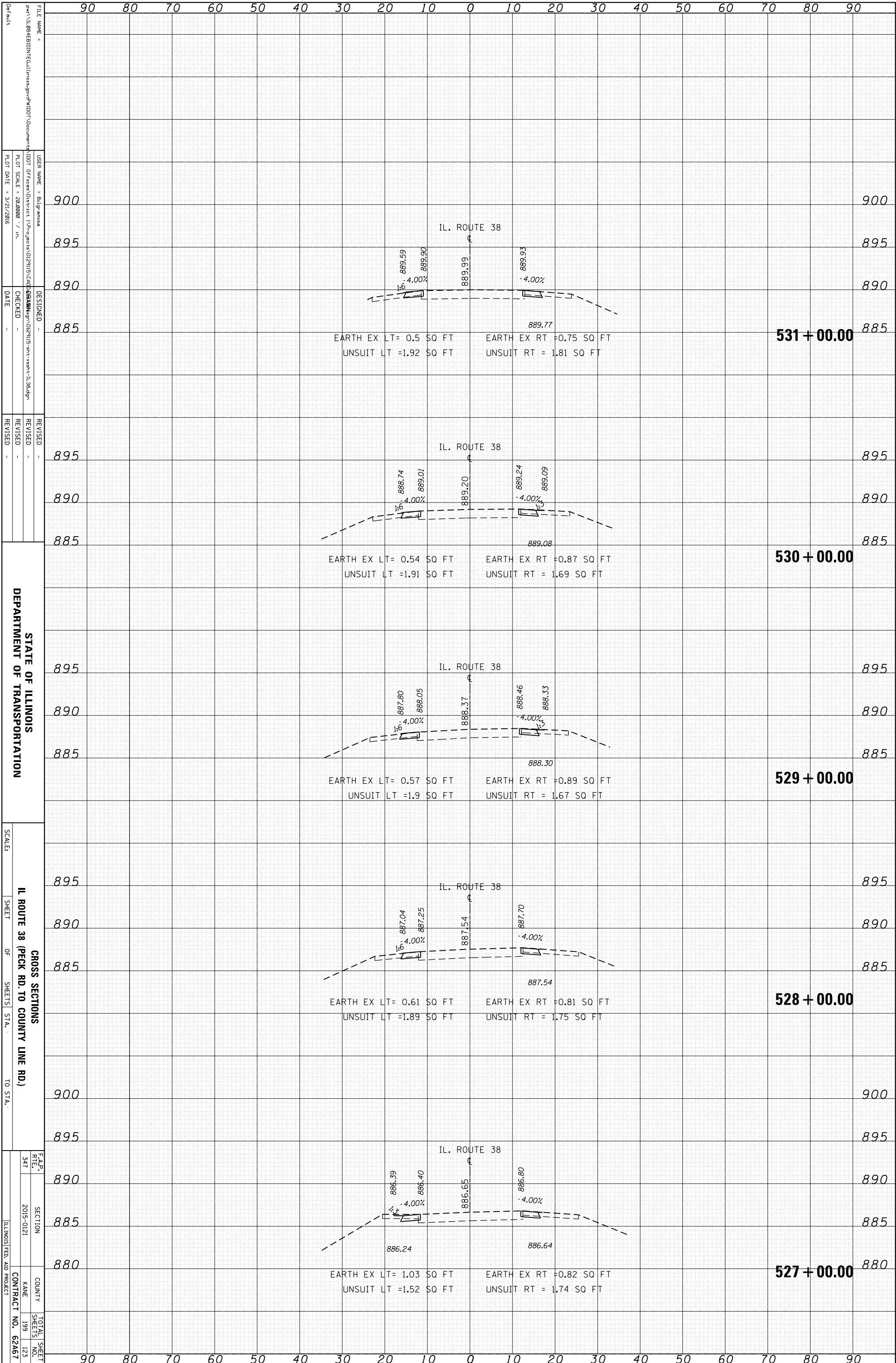
SHEET 347 OF 199 SHEETS STA. 526+53.44 TO STA. 526+53.44

GROSS SECTIONS
IL ROUTE 38 (PECK RD. TO COUNTY LINE RD.)

F.A.P. R.T.E.	SECTION	COUNTY	TOTAL SHEETS
347	2015-0121	ILLINOIS	199
		CONTRACT NO.	122
		NO.	62A67

ORIGINAL SURVEY	SURVEYED	BY	DATE
NOTE BOOK	PLOTTED		
	TEMPLATE		
	AREAS		
	AREAS CHECKED		

FINAL SURVEY	SURVEYED	BY	DATE
NOTE BOOK	PLOTTED		
	TEMPLATE		
	AREAS		
	AREAS CHECKED		



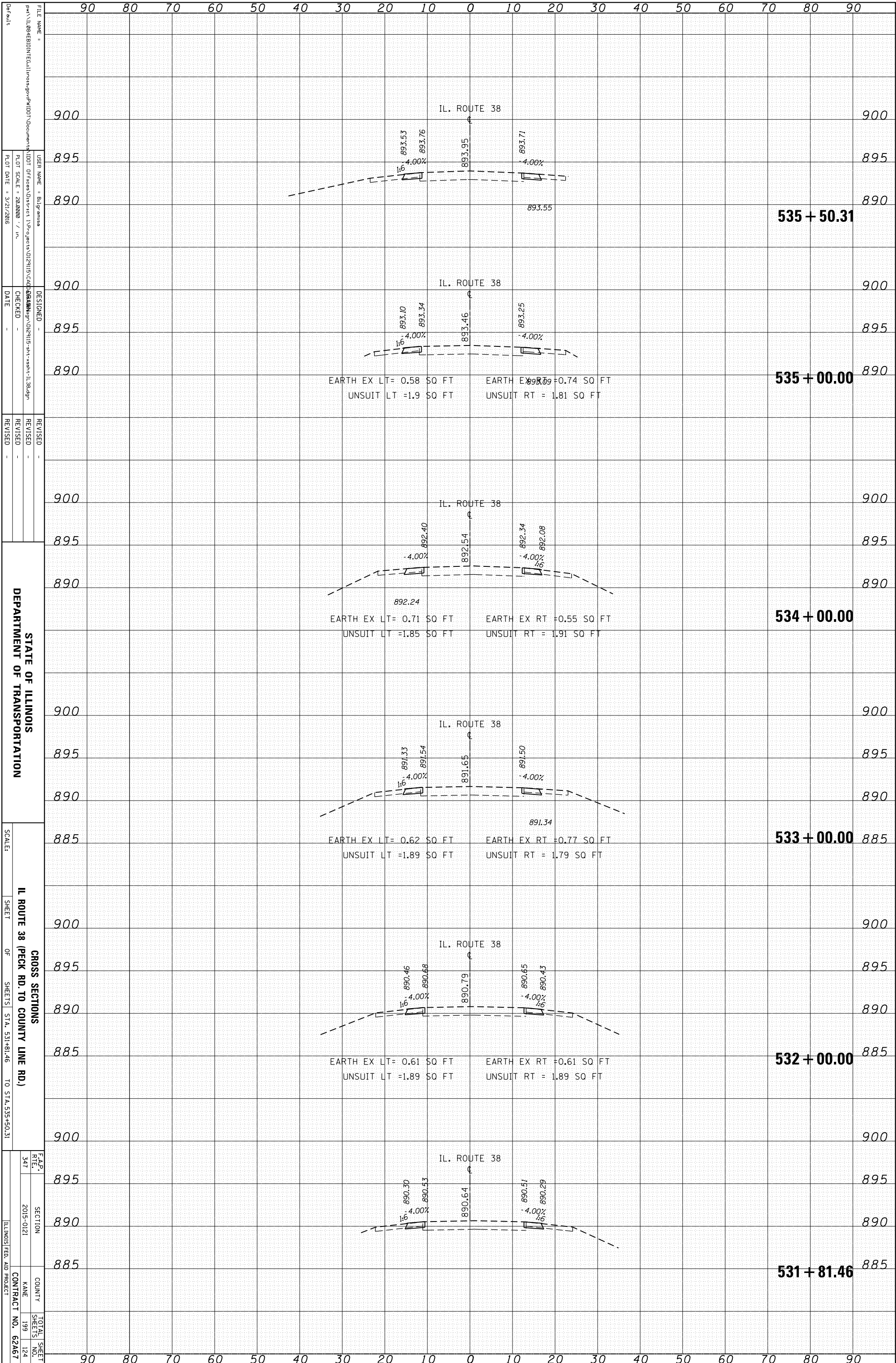
FILE NAME: ...
 USER NAME: ...
 PLOT SCALE: ...
 PLOT DATE: ...
 DESIGNED: ...
 CHECKED: ...
 DATE: ...
 REVISED: ...
 REVISED: ...
 REVISED: ...

90	80	70	60	50	40	30	20	10	0	10	20	30	40	50	60	70	80	90	
900																			900
895																			895
890																			890
885																			885
895																			895
890																			890
885																			885
895																			895
890																			890
885																			885
895																			895
890																			890
885																			885
900																			900
895																			895
890																			890
885																			885
880																			880
90	80	70	60	50	40	30	20	10	0	10	20	30	40	50	60	70	80	90	

F.A.P. R.T.E. 347
 SECTION 2015-0121
 COUNTY KANE
 SHEETS 199
 TOTAL SHEET NO. 123
 CONTRACT NO. 62A67
 ILLINOIS FED. AID PROJECT

ORIGINAL SURVEY	SURVEYED	BY	DATE
NOTE BOOK	PLOTTED		
	TEMPLATE		
	AREAS		
	AREAS CHECKED		

FINAL SURVEY	SURVEYED	BY	DATE
NOTE BOOK	PLOTTED		
	TEMPLATE		
	AREAS		
	AREAS CHECKED		



STATE OF ILLINOIS
DEPARTMENT OF TRANSPORTATION

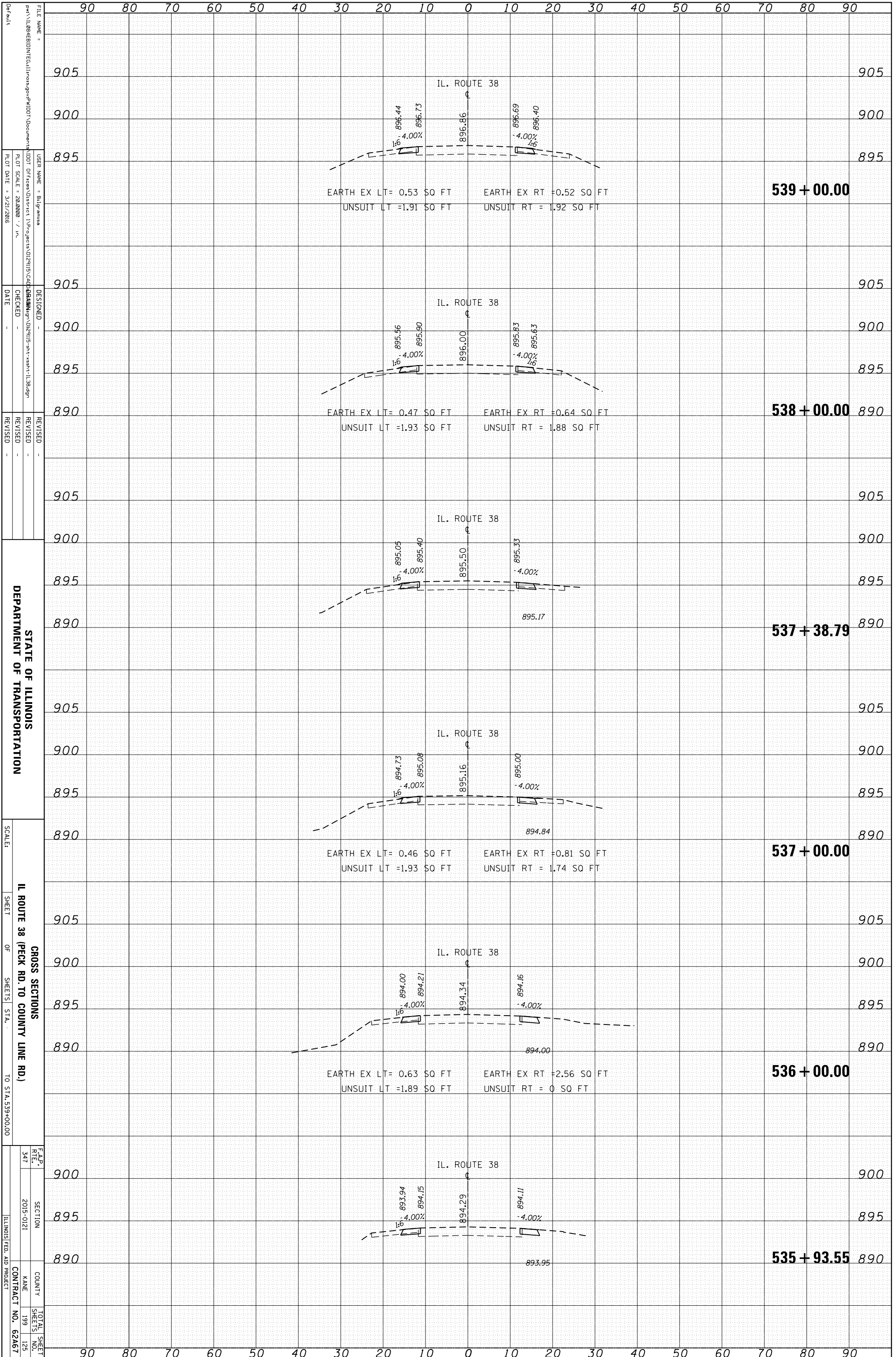
SCALE:
SHEET OF SHEETS STA. 531+81.46 TO STA. 535+50.31

IL ROUTE 38 (PECK RD. TO COUNTY LINE RD.)
GROSS SECTIONS
SHEETS STA. 531+81.46 TO STA. 535+50.31

F.A.P. R.T.E.	SECTION	COUNTY	TOTAL SHEET NO.
347	2015-0121	199	124
		NAME	CONTRACT NO.
		199	62A67
			ILLINOIS FED. AID PROJECT

ORIGINAL SURVEY	SURVEYED	BY	DATE
NOTE BOOK	PLOTTED		
	TEMPLATE		
	AREAS		
	AREAS CHECKED		

FINAL SURVEY	SURVEYED	BY	DATE
NOTE BOOK	PLOTTED		
	TEMPLATE		
	AREAS		
	AREAS CHECKED		



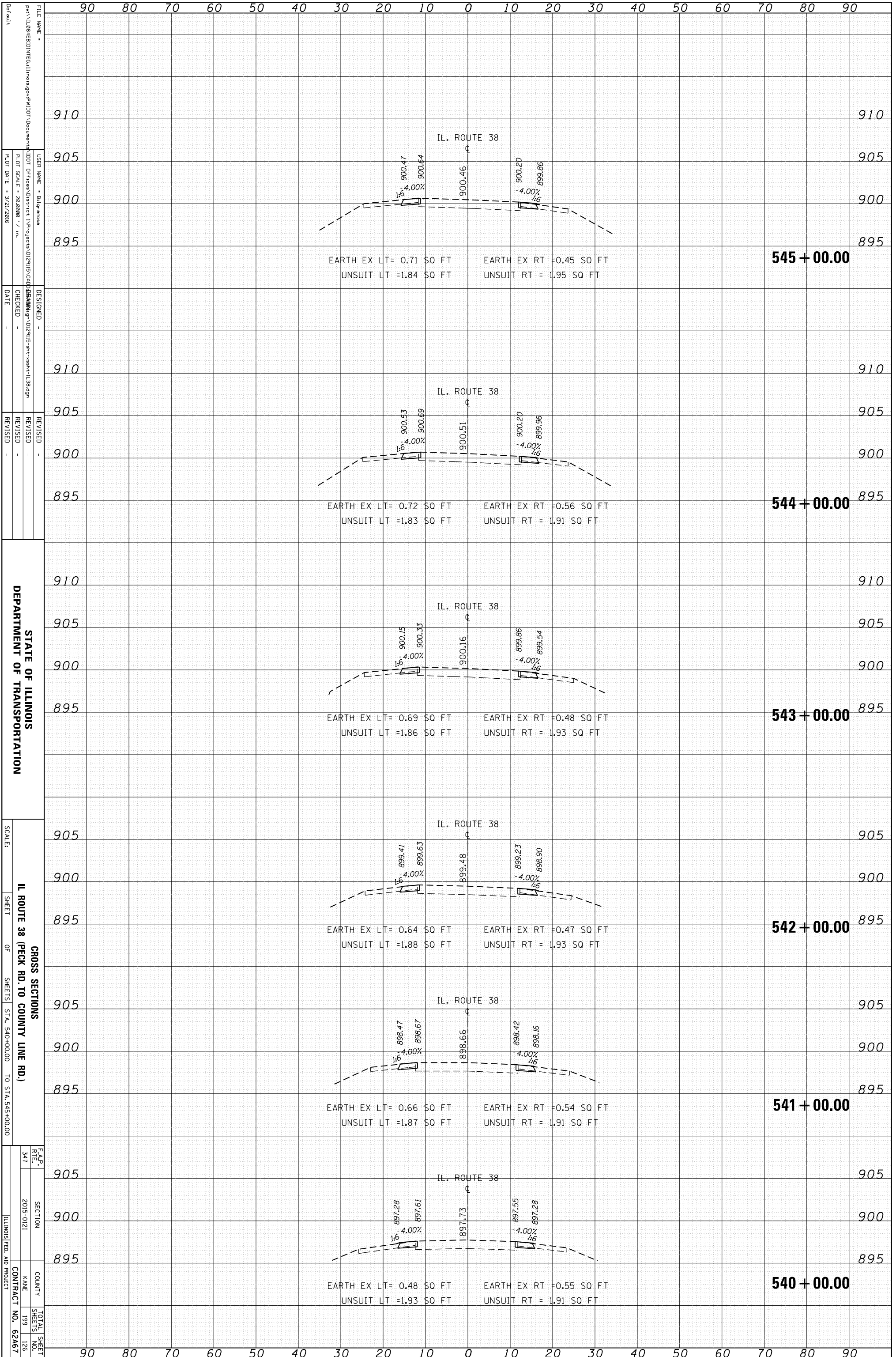
STATE OF ILLINOIS
DEPARTMENT OF TRANSPORTATION

SCALE: 1" = 20'
SHEET 347 OF 199 SHEETS STA. 539+00.00 TO STA. 539+00.00

GROSS SECTIONS
IL ROUTE 38 (PECK RD. TO COUNTY LINE RD.)
SECTION 2015-0121
COUNTY KANE
TOTAL SHEET NO. 125
CONTRACT NO. 62A67
ILLINOIS FED. AID PROJECT

ORIGINAL SURVEY	SURVEYED	BY	DATE
NOTE BOOK	PLOTTED		
	TEMPLATE		
	AREAS		
	AREAS CHECKED		

FINAL SURVEY	SURVEYED	BY	DATE
NOTE BOOK	PLOTTED		
	TEMPLATE		
	AREAS		
	AREAS CHECKED		



STATE OF ILLINOIS
 DEPARTMENT OF TRANSPORTATION

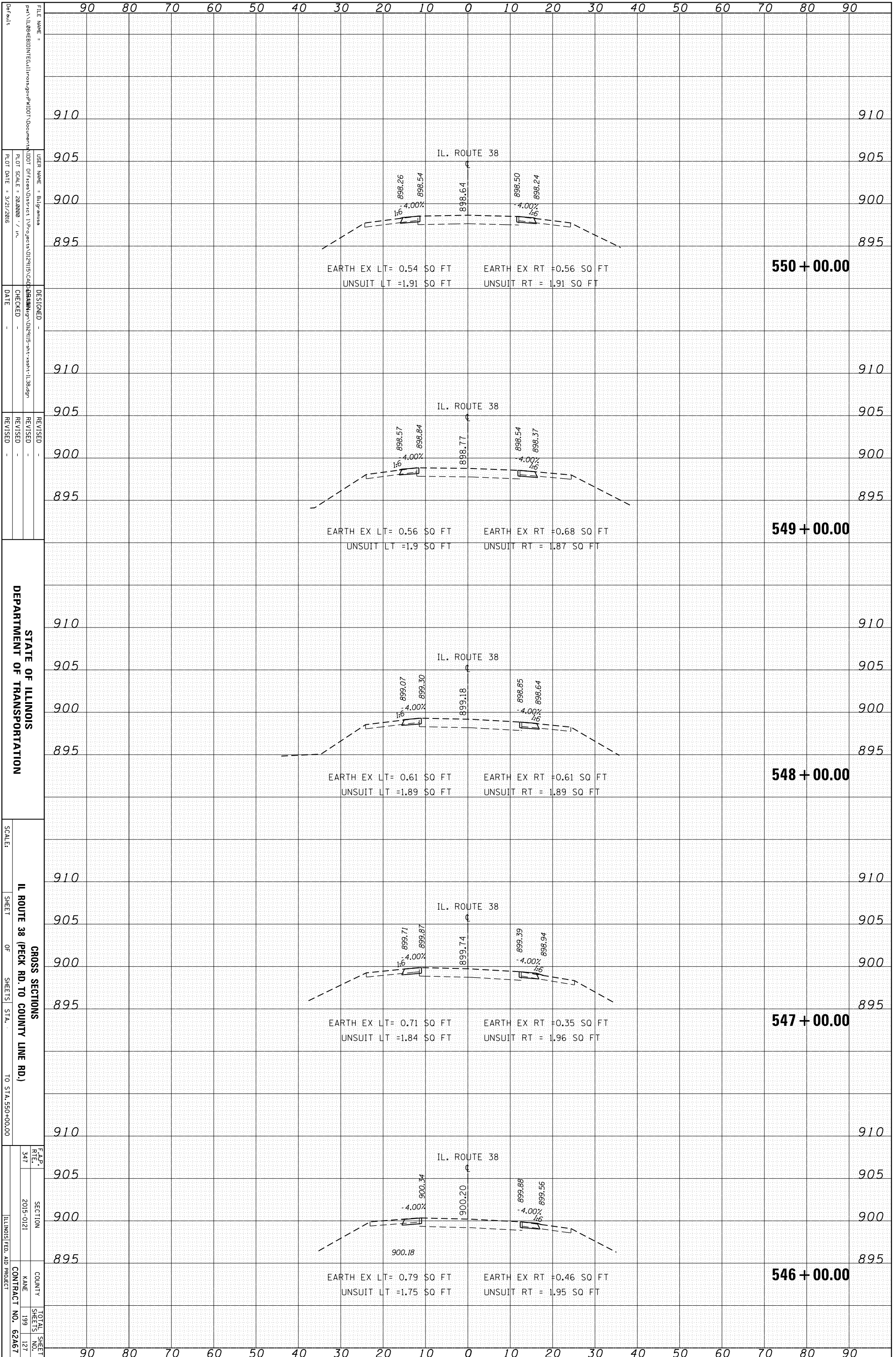
IL ROUTE 38 (PECK RD. TO COUNTY LINE RD.)
 CROSS SECTIONS
 STA. 540+00.00 TO STA. 545+00.00

F.A.P. R.T.E.	SECTION	COUNTY	TOTAL SHEETS
347	2015-0121		199
		NAME	SHEET NO.
		CONTRACT NO.	62A67

FILE NAME =	DESIGNED -
PROJECT =	CHECKED -
DATE =	DATE -
USER NAME =	REVISOR -
PLLOT SCALE =	REVISOR -
PLLOT DATE =	REVISOR -

ORIGINAL SURVEY	SURVEYED	BY	DATE
NOTE BOOK	PLOTTED		
	TEMPLATE		
	AREAS		
	AREAS CHECKED		

FINAL SURVEY	SURVEYED	BY	DATE
NOTE BOOK	PLOTTED		
	TEMPLATE		
	AREAS		
	AREAS CHECKED		



STATE OF ILLINOIS
 DEPARTMENT OF TRANSPORTATION

SCALE: 1" = 20' HORIZ. 1" = 4' VERT.
 SHEET 347 OF 199 SHEETS STA. 546+00.00 TO STA. 550+00.00

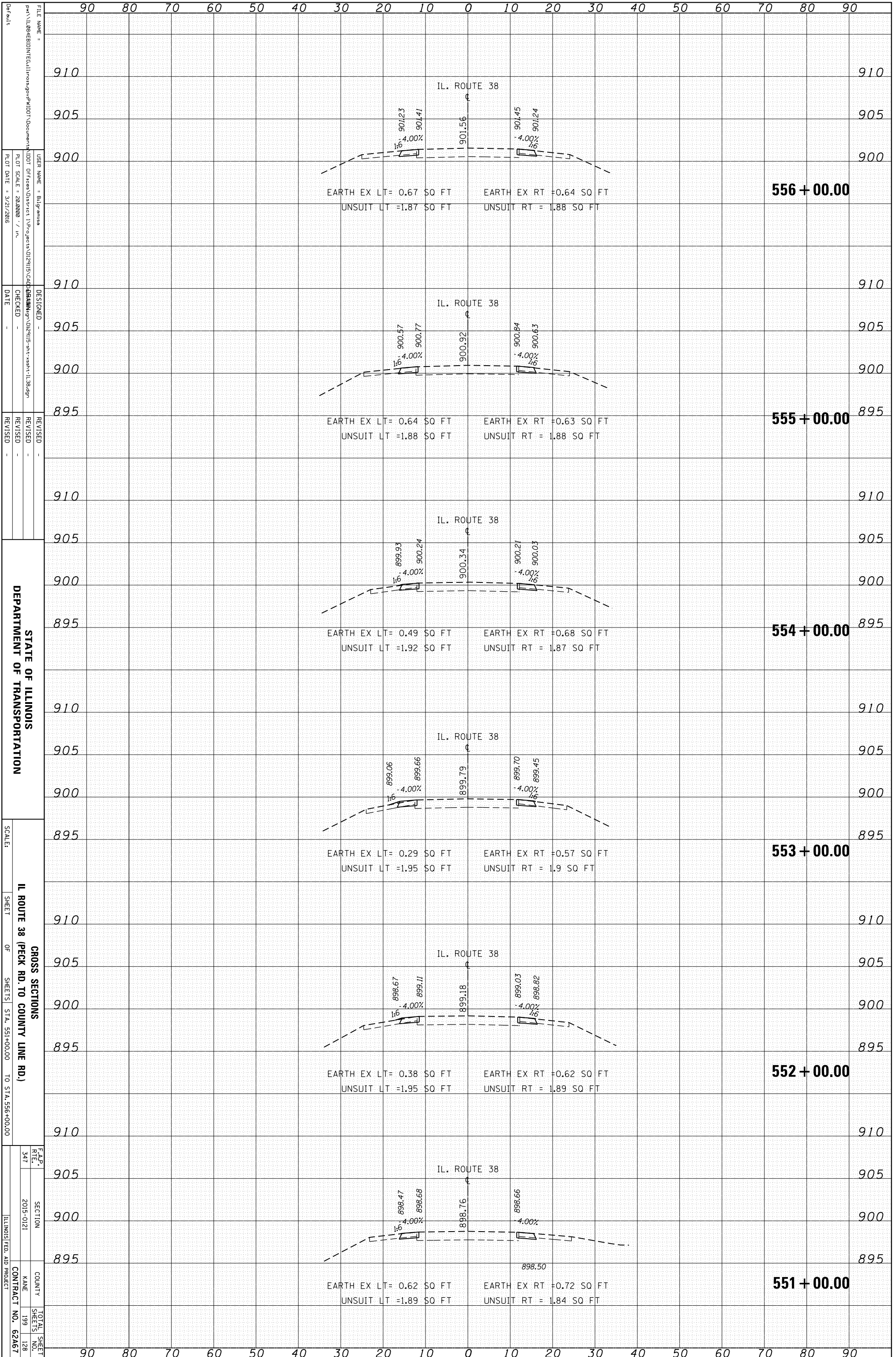
CROSS SECTIONS
 IL ROUTE 38 (PECK RD. TO COUNTY LINE RD.)

F.A.P. R.T.E.	SECTION	COUNTY	TOTAL SHEET NO.
347	2015-0121	KANE	199
CONTRACT NO. 62A67			127

ILLINOIS FED. AID PROJECT

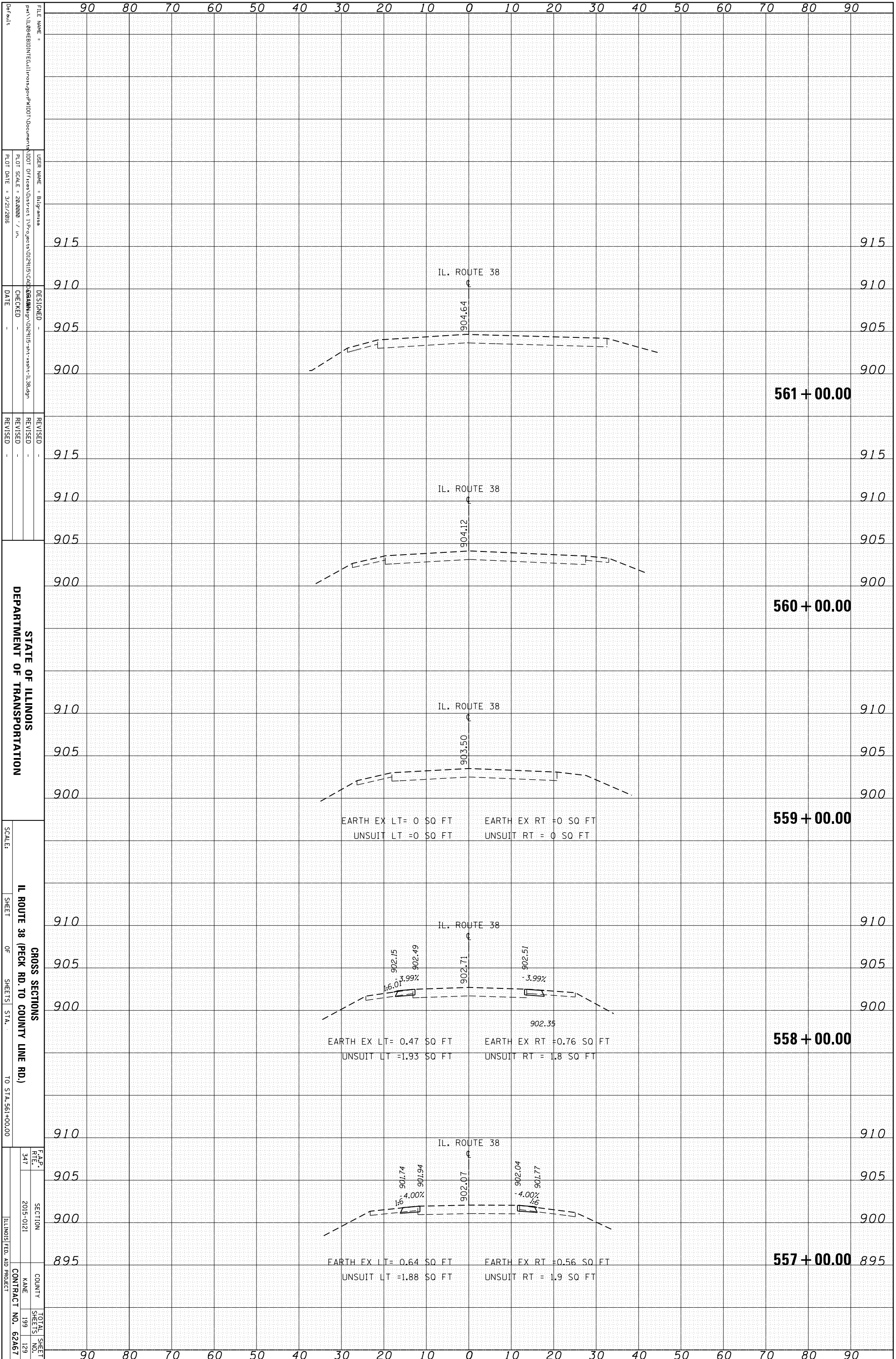
ORIGINAL SURVEY	SURVEYED	BY	DATE
NOTE BOOK	PLOTTED		
	TEMPLATE		
	AREAS		
	AREAS CHECKED		

FINAL SURVEY	SURVEYED	BY	DATE
NOTE BOOK	PLOTTED		
	TEMPLATE		
	AREAS		
	AREAS CHECKED		



ORIGINAL SURVEY	SURVEYED	BY	DATE
NOTE BOOK	PLOTTED		
	TEMPLATE		
	AREAS		
	AREAS CHECKED		

FINAL SURVEY	SURVEYED	BY	DATE
NOTE BOOK	PLOTTED		
	TEMPLATE		
	AREAS		
	AREAS CHECKED		



FILE NAME: ...
 USER NAME: ...
 PLOT SCALE: ...
 PLOT DATE: ...
 DESIGNED: ...
 CHECKED: ...
 DATE: ...
 REVISED: ...
 CHECKED: ...
 REVISED: ...
 SCALE: ...
 SHEET OF SHEETS STA. TO STA. 561+00.00

STATE OF ILLINOIS
 DEPARTMENT OF TRANSPORTATION

IL ROUTE 38 (PECK RD. TO COUNTY LINE RD.)

CROSS SECTIONS

SECTION 2015-0121

COUNTY KANE

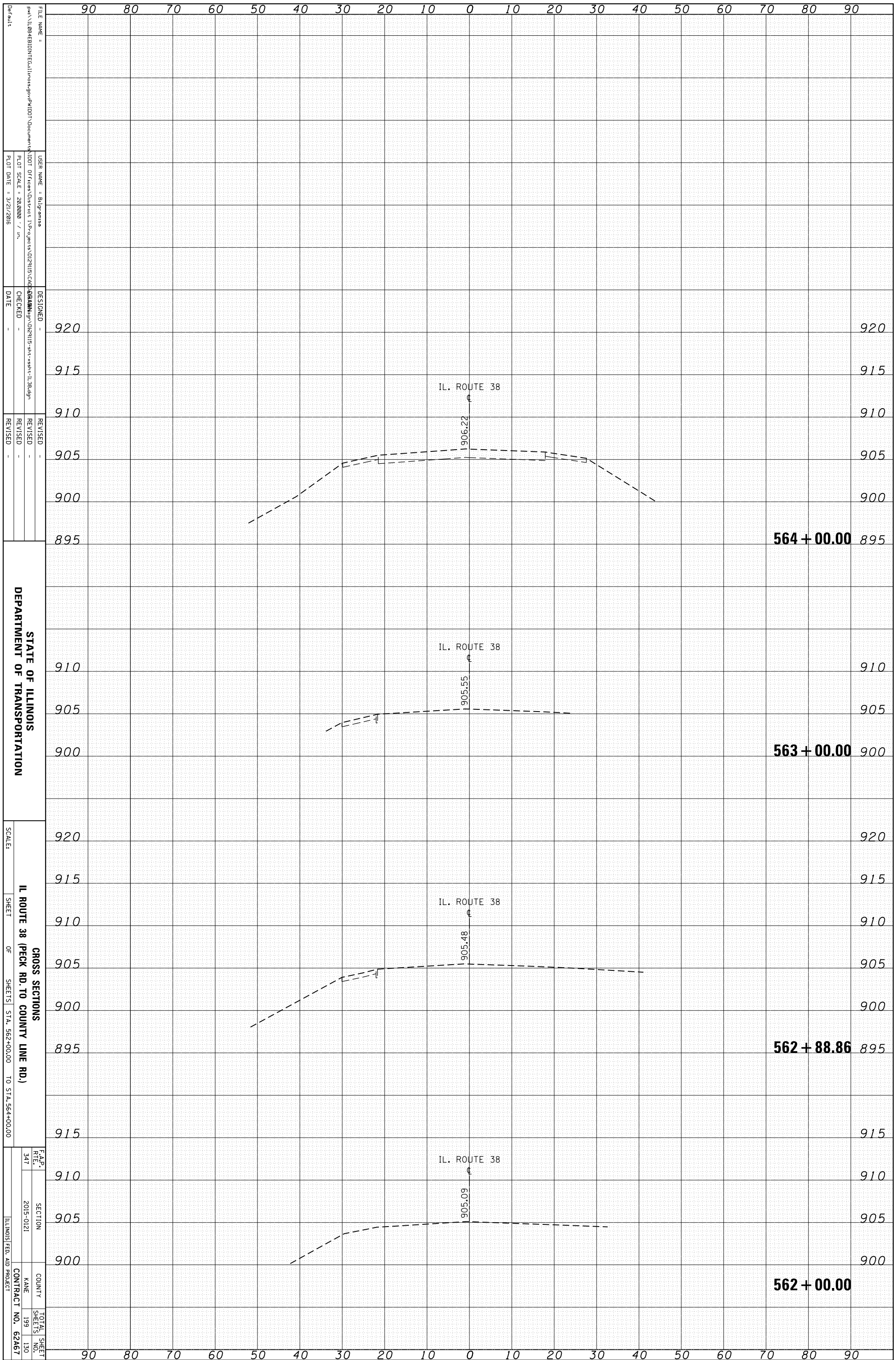
TOTAL SHEET NO. 129

CONTRACT NO. 62A67

ILLINOIS FED. AID PROJECT

ORIGINAL SURVEY	SURVEYED	BY	DATE
NOTE BOOK	PLOTTED		
	TEMPLATE		
	AREAS		
	AREAS CHECKED		

FINAL SURVEY	SURVEYED	BY	DATE
NOTE BOOK	PLOTTED		
	TEMPLATE		
	AREAS		
	AREAS CHECKED		



STATE OF ILLINOIS
DEPARTMENT OF TRANSPORTATION

GROSS SECTIONS
IL ROUTE 38 (PECK RD. TO COUNTY LINE RD.)
SCALE: SHEET OF SHEETS STA. 562+00.00 TO STA. 564+00.00

F.A.P. R.F.L.	SECTION	COUNTY	TOTAL SHEET NO.
347	2015-0121		130
		NAME	
		CONTRACT NO.	62A67
		ILLINOIS FED. AID PROJECT	

FILE NAME:
 USER NAME:
 DESIGNED:
 CHECKED:
 DATE:
 REVISIONS:
 REVISION:
 DATE:

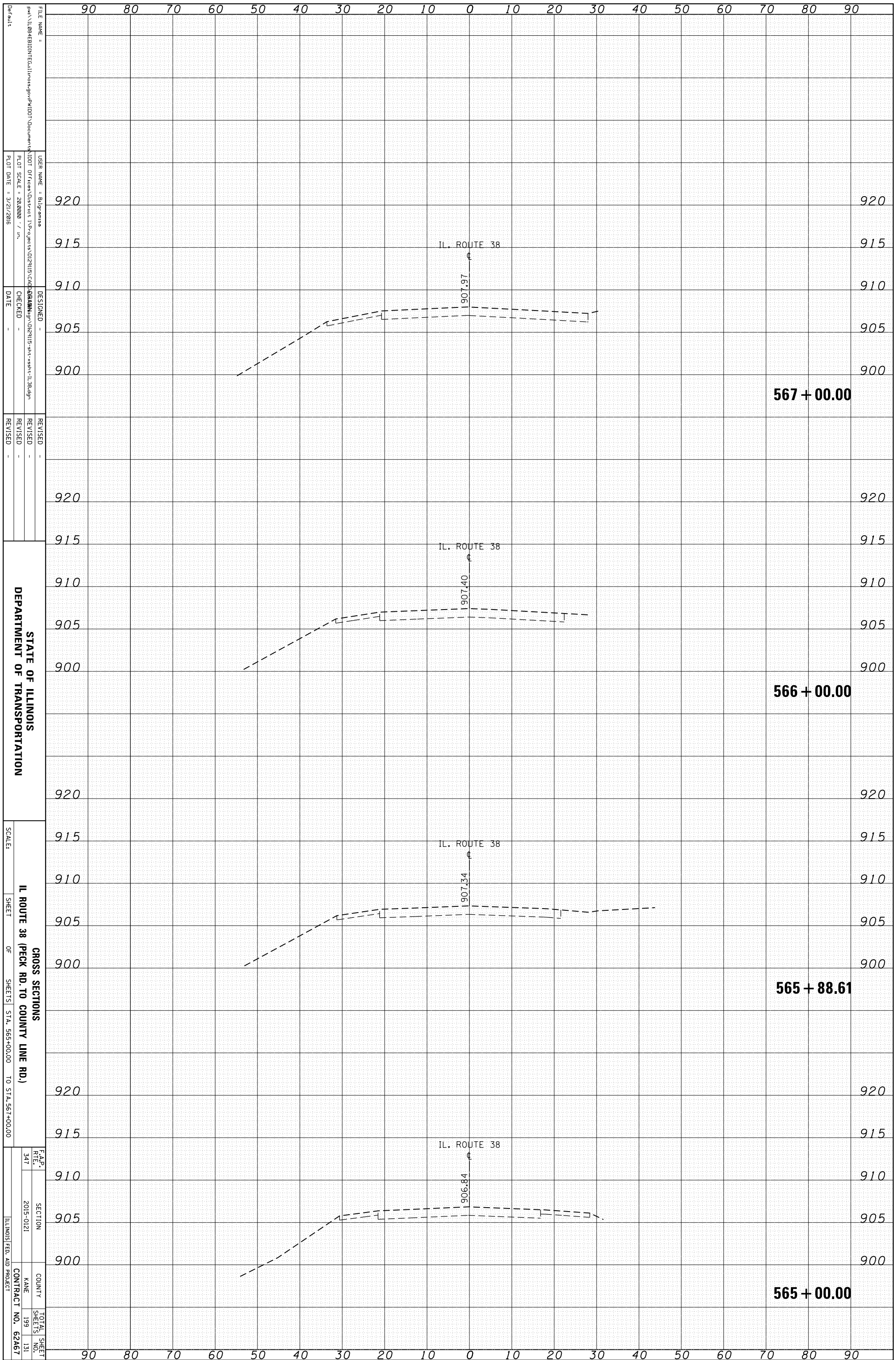
DESIGNED:
 CHECKED:
 DATE:
 REVISIONS:
 REVISION:
 DATE:

DESIGNED:
 CHECKED:
 DATE:
 REVISIONS:
 REVISION:
 DATE:

DESIGNED:
 CHECKED:
 DATE:
 REVISIONS:
 REVISION:
 DATE:

ORIGINAL SURVEY	SURVEYED	BY	DATE
NOTE BOOK	PLOTTED		
	TEMPLATE		
	AREAS		
	AREAS CHECKED		

FINAL SURVEY	SURVEYED	BY	DATE
NOTE BOOK	PLOTTED		
	TEMPLATE		
	AREAS		
	AREAS CHECKED		



FILE NAME =
 USER NAME =
 PLOT SCALE =
 PLOT DATE =
 DESIGNED -
 CHECKED -
 DATE -
 REVISED -
 REVISED -
 REVISED -
 SCALE:
 SHEET OF SHEETS
 STA. 565+00.00 TO STA. 567+00.00

90 80 70 60 50 40 30 20 10 0 10 20 30 40 50 60 70 80 90

920 915 910 905 900

IL. ROUTE 38

907.97

567 + 00.00

920 915 910 905 900

IL. ROUTE 38

907.40

566 + 00.00

920 915 910 905 900

IL. ROUTE 38

906.84

565 + 88.61

920 915 910 905 900

IL. ROUTE 38

906.84

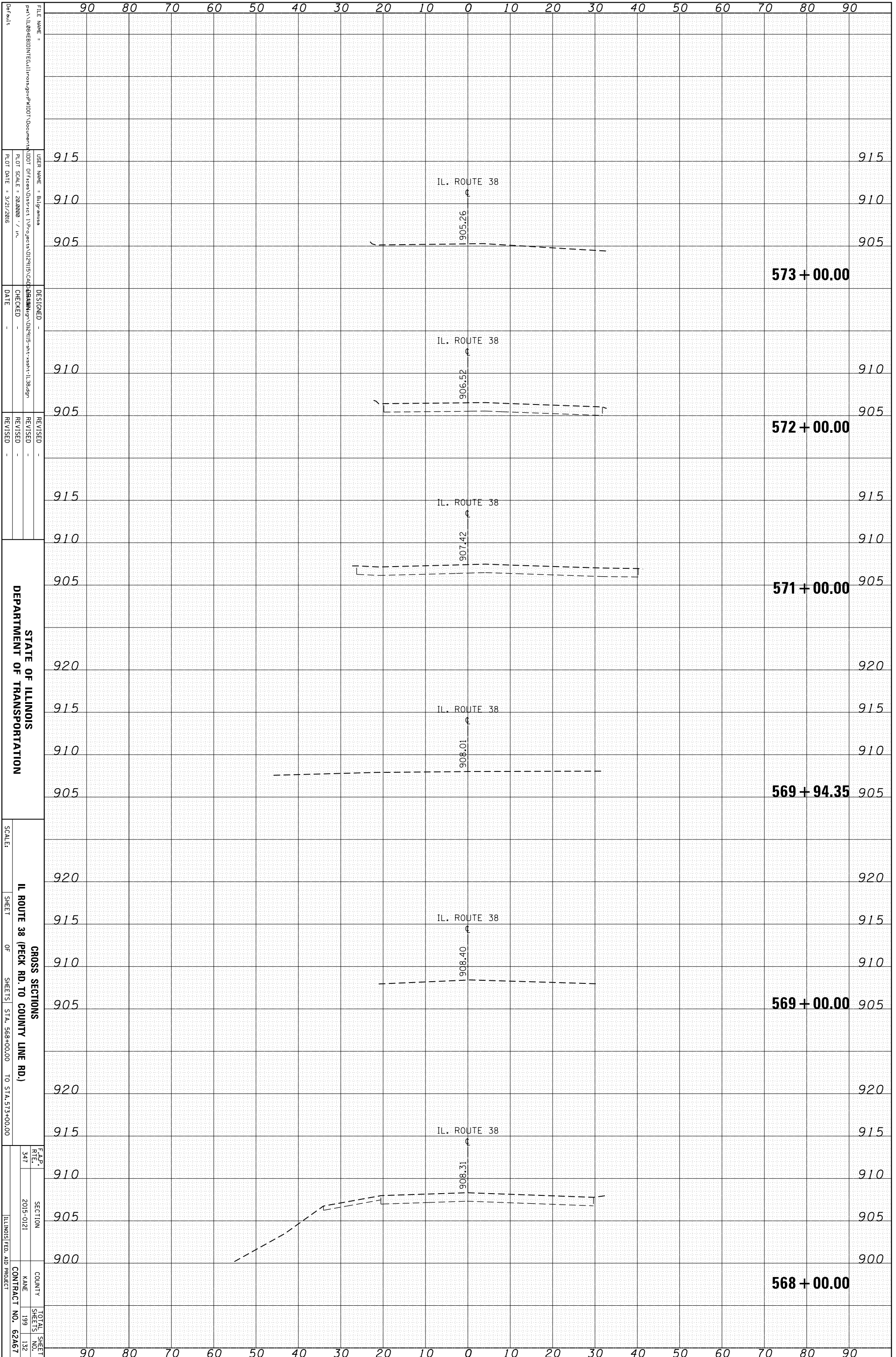
565 + 00.00

90 80 70 60 50 40 30 20 10 0 10 20 30 40 50 60 70 80 90

STATE OF ILLINOIS	DEPARTMENT OF TRANSPORTATION
IL ROUTE 38 (PECK RD. TO COUNTY LINE RD.)	GROSS SECTIONS
SECTION 2015-0121	SECTION NO. 131
COUNTY KANE	TOTAL SHEETS 199
CONTRACT NO. 62A67	CONTRACT NO. 62A67

ORIGINAL SURVEY	SURVEYED	BY	DATE
NOTE BOOK	PLOTTED		
	TEMPLATE		
	AREAS		
	AREAS CHECKED		

FINAL SURVEY	SURVEYED	BY	DATE
NOTE BOOK	PLOTTED		
	TEMPLATE		
	AREAS		
	AREAS CHECKED		



FILE NAME =
 USER NAME =
 PLOT SCALE =
 PLOT DATE =

DESIGNED -
 CHECKED -
 DATE -

REVISOR -
 REVISION -
 REVISION -

STATE OF ILLINOIS
 DEPARTMENT OF TRANSPORTATION

SCALE:
 SHEET OF SHEETS
 STA. 568+00.00 TO STA. 573+00.00

GROSS SECTIONS
 IL ROUTE 38 (PECK RD. TO COUNTY LINE RD.)

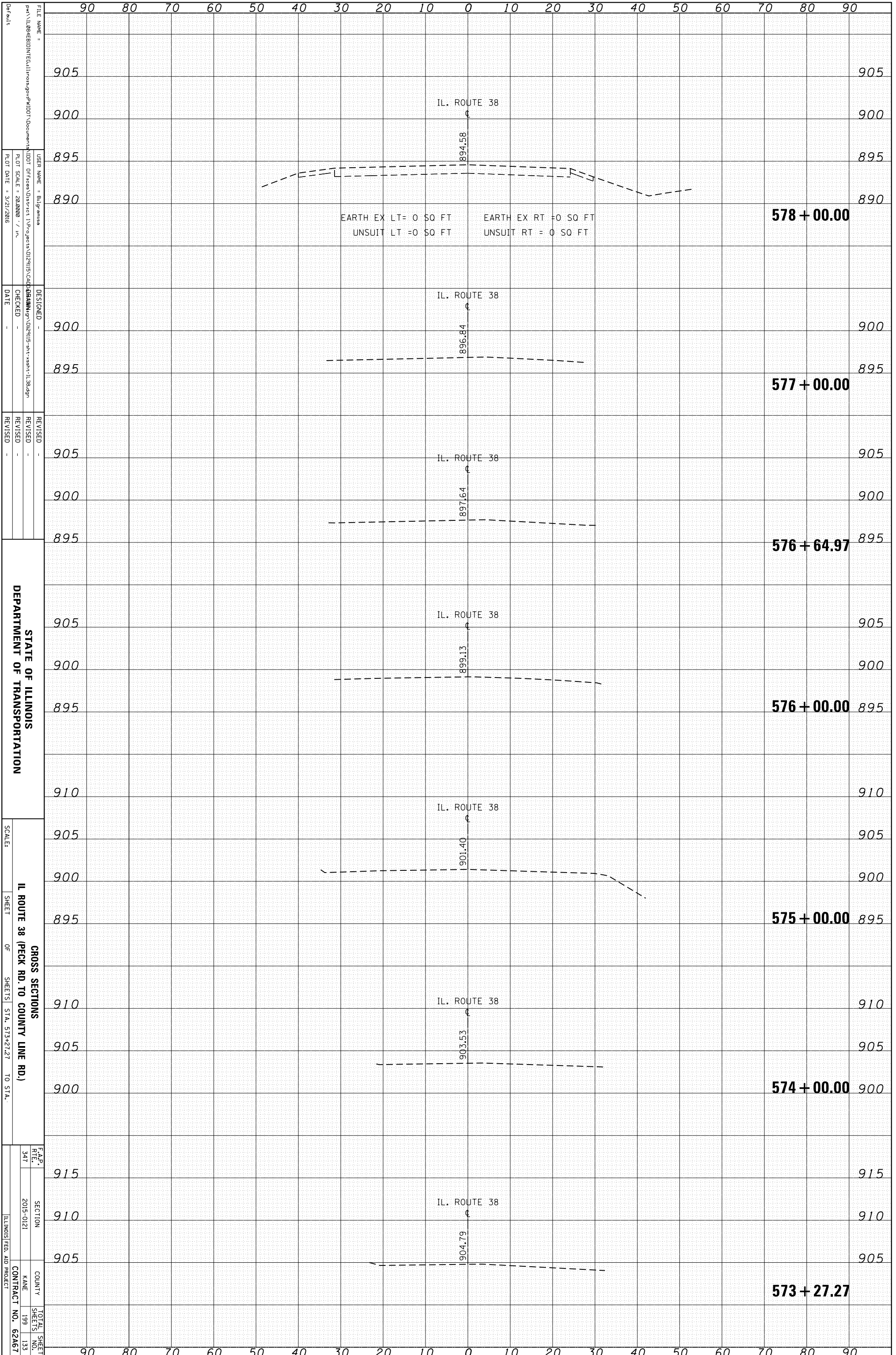
F.A.P. R.T.E. 347
 SECTION 2015-0121
 COUNTY KANE
 CONTRACT NO. 62A67

TOTAL SHEET NO. 132
 SHEETS 199

ILLINOIS FED. AID PROJECT

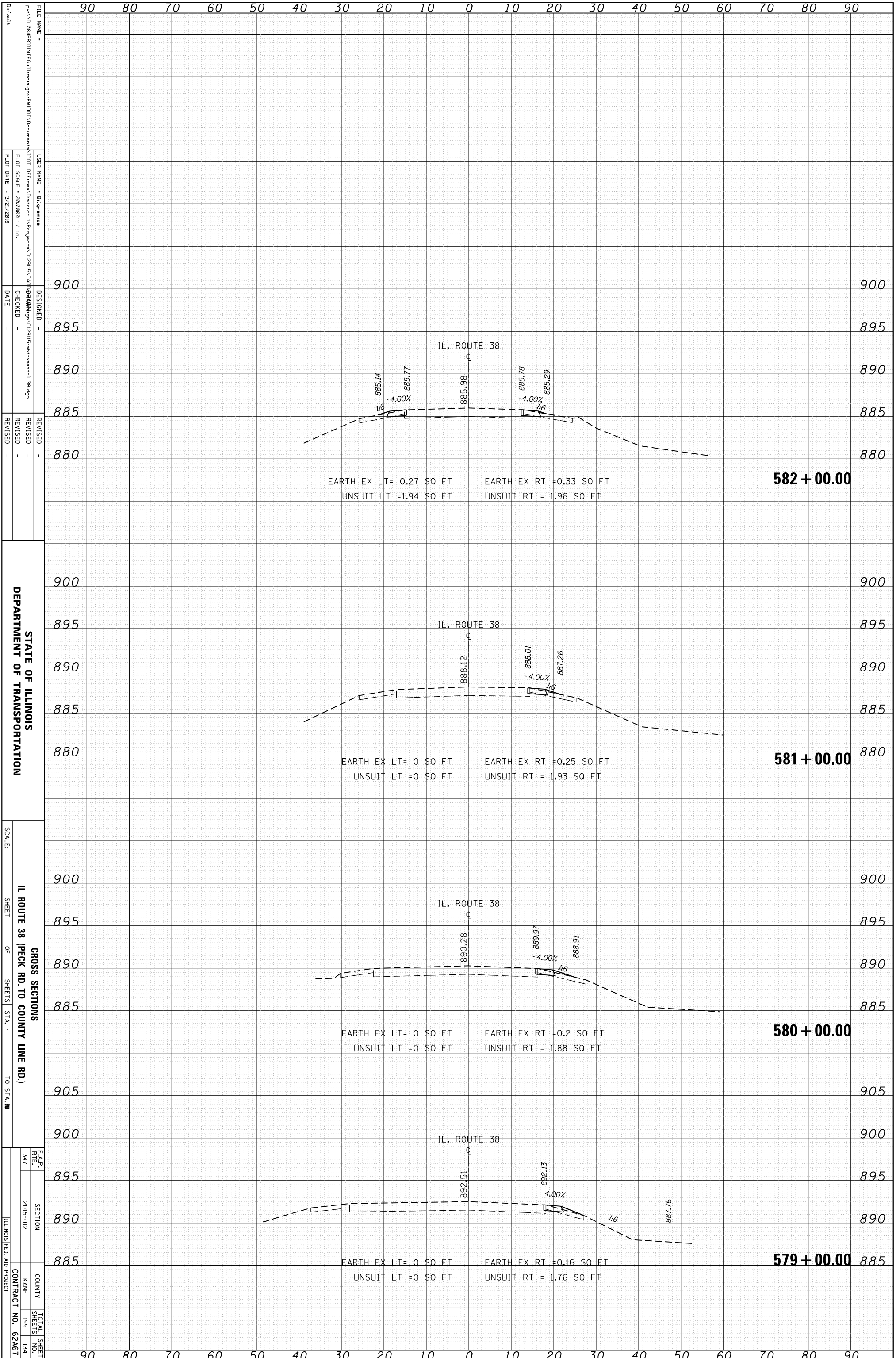
ORIGINAL SURVEY	SURVEYED _____	BY _____	DATE _____
NOTE BOOK	PLOTTED _____		
	TEMPLATE _____		
	AREAS _____		
	AREAS CHECKED _____		

FINAL SURVEY	SURVEYED _____	BY _____	DATE _____
NOTE BOOK	PLOTTED _____		
	TEMPLATE _____		
	AREAS _____		
	AREAS CHECKED _____		



ORIGINAL SURVEY	SURVEYED	BY	DATE
NOTE BOOK	PLOTTED		
	TEMPLATE		
	AREAS		
	AREAS CHECKED		

FINAL SURVEY	SURVEYED	BY	DATE
NOTE BOOK	PLOTTED		
	TEMPLATE		
	AREAS		
	AREAS CHECKED		



STATE OF ILLINOIS
 DEPARTMENT OF TRANSPORTATION

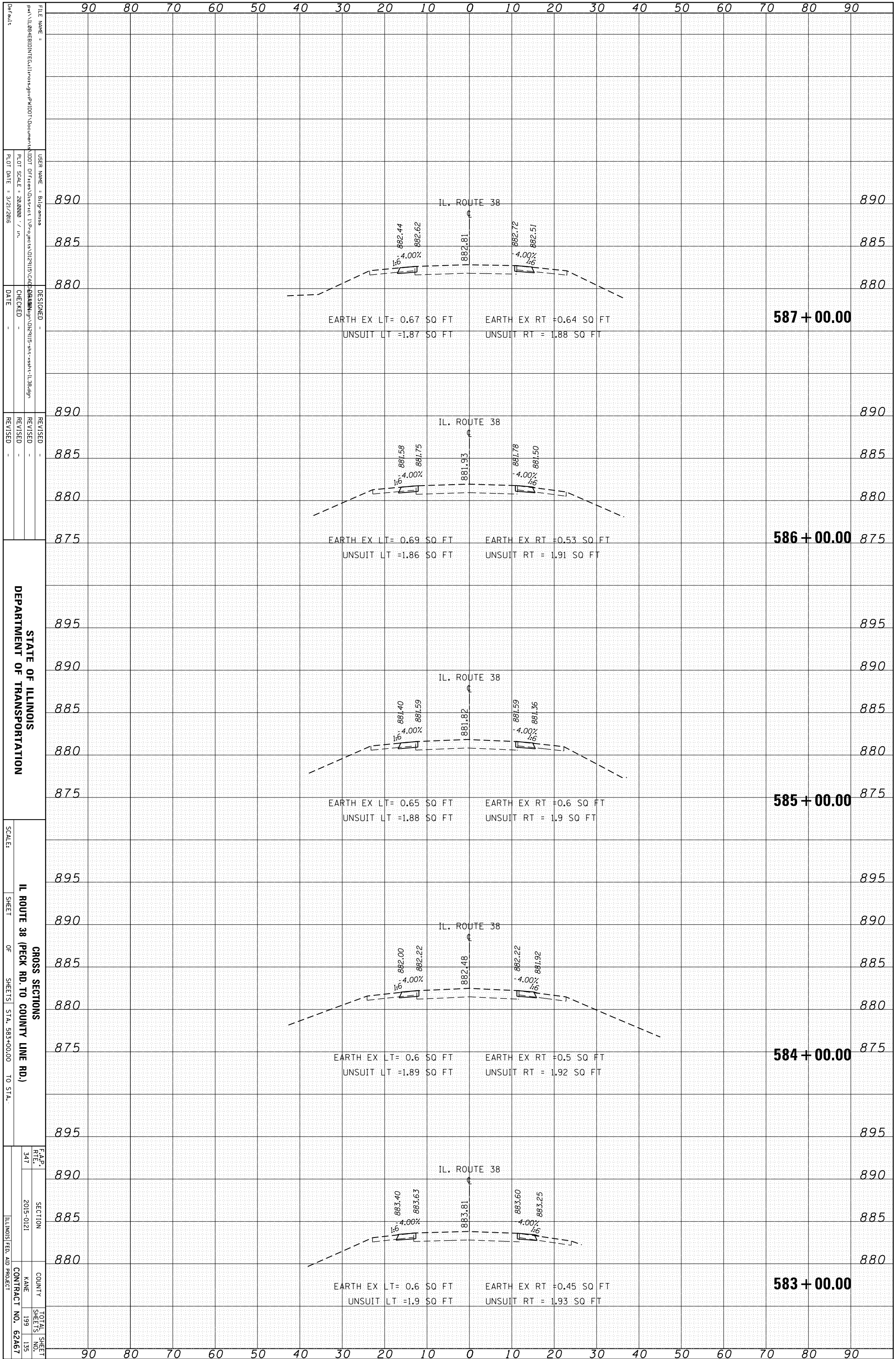
IL ROUTE 38 (PECK RD. TO COUNTY LINE RD.)
 SHEET OF SHEETS STA. TO STA.

F.A.P. R.T.E.	SECTION	COUNTY	TOTAL SHEET NO.
347	2015-0121		199
		NAME	SHEETS NO.
		CONTRACT NO.	134
		ILLINOIS FED. AID PROJECT	62A67

FILE NAME: ...
 USER NAME: ...
 PLOT SCALE: ...
 PLOT DATE: ...
 DESIGNED: ...
 CHECKED: ...
 DATE: ...
 REVISED: ...

ORIGINAL SURVEY	SURVEYED	BY	DATE
NOTE BOOK	PLOTTED		
	TEMPLATE		
	AREAS		
	AREAS CHECKED		

FINAL SURVEY	SURVEYED	BY	DATE
NOTE BOOK	PLOTTED		
	TEMPLATE		
	AREAS		
	AREAS CHECKED		



STATE OF ILLINOIS
 DEPARTMENT OF TRANSPORTATION

IL ROUTE 38 (PECK RD. TO COUNTY LINE RD.)
 CROSS SECTIONS
 OF SHEETS STA. 583+00.00 TO STA.

F.A.P. R.F.L.	SECTION	COUNTY	TOTAL SHEET NO.
347	2015-0121		135
		NAME	CONTRACT NO.
		199	62A67
		ILLINOIS FED. AID PROJECT	

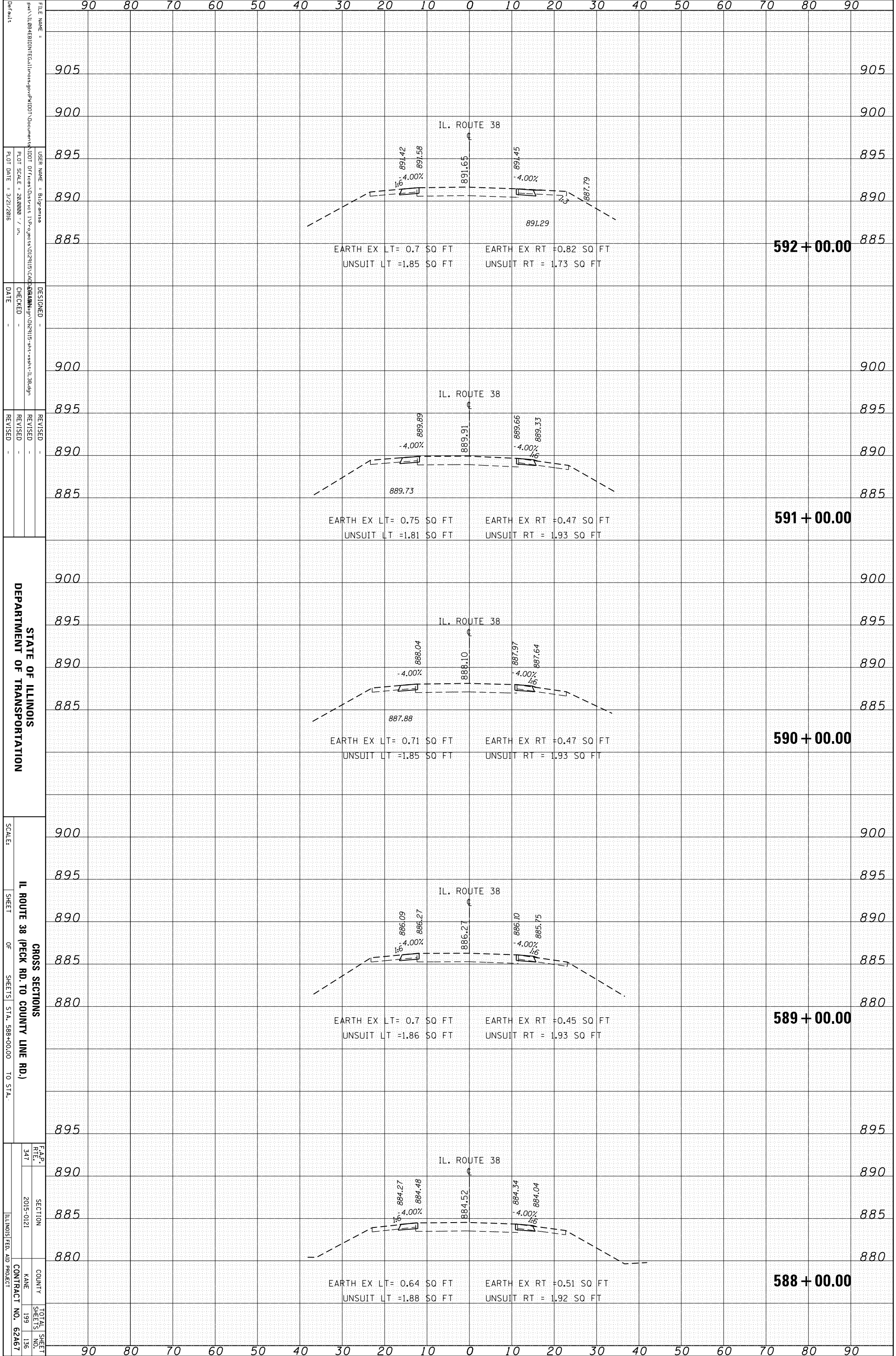
FILE NAME = ...
 USER NAME = Blj-omisa
 PLOT SCALE = 28,000 / in.
 PLOT DATE = 3/21/2016
 DESIGNED -
 CHECKED -
 DATE -

REVISIONS
 REVISION -
 REVISION -
 REVISION -

SCALE:
 SHEET OF SHEETS STA. 583+00.00 TO STA.

ORIGINAL SURVEY	SURVEYED	BY	DATE
NOTE BOOK	PLOTTED		
	TEMPLATE		
	AREAS		
	AREAS CHECKED		

FINAL SURVEY	SURVEYED	BY	DATE
NOTE BOOK	PLOTTED		
	TEMPLATE		
	AREAS		
	AREAS CHECKED		



FILE NAME:
 USER NAME:
 PLOT SCALE:
 PLOT DATE:
 DESIGNED:
 CHECKED:
 DATE:
 REVISED:
 REVISED:
 REVISED:
 SCALE:
 SHEET OF SHEETS:
 STA. 588+00.00 TO STA.
 CROSS SECTIONS
 IL ROUTE 38 (PECK RD. TO COUNTY LINE RD.)
 F.A.P. R.F.L. 347
 SECTION 2015-0121
 COUNTY KANE
 SHEETS 199
 TOTAL SHEET NO. 136
 ILLINOIS FED. AID PROJECT CONTRACT NO. 62A67

90 80 70 60 50 40 30 20 10 0 10 20 30 40 50 60 70 80 90

905 900 895 890 885

IL. ROUTE 38

891.42 891.58 891.65 891.45 887.79 891.29

EARTH EX LT= 0.7 SQ FT EARTH EX RT = 0.82 SQ FT
 UNSUIT LT = 1.85 SQ FT UNSUIT RT = 1.73 SQ FT

592 + 00.00

900 895 890 885

IL. ROUTE 38

889.66 889.91 889.66 889.33

EARTH EX LT= 0.75 SQ FT EARTH EX RT = 0.47 SQ FT
 UNSUIT LT = 1.81 SQ FT UNSUIT RT = 1.93 SQ FT

591 + 00.00

900 895 890 885

IL. ROUTE 38

888.04 888.10 887.97 887.64

EARTH EX LT= 0.71 SQ FT EARTH EX RT = 0.47 SQ FT
 UNSUIT LT = 1.85 SQ FT UNSUIT RT = 1.93 SQ FT

590 + 00.00

900 895 890 885

IL. ROUTE 38

886.09 886.27 886.10 885.75

EARTH EX LT= 0.7 SQ FT EARTH EX RT = 0.45 SQ FT
 UNSUIT LT = 1.86 SQ FT UNSUIT RT = 1.93 SQ FT

589 + 00.00

900 895 890 885

IL. ROUTE 38

884.27 884.48 884.52 884.34 884.04

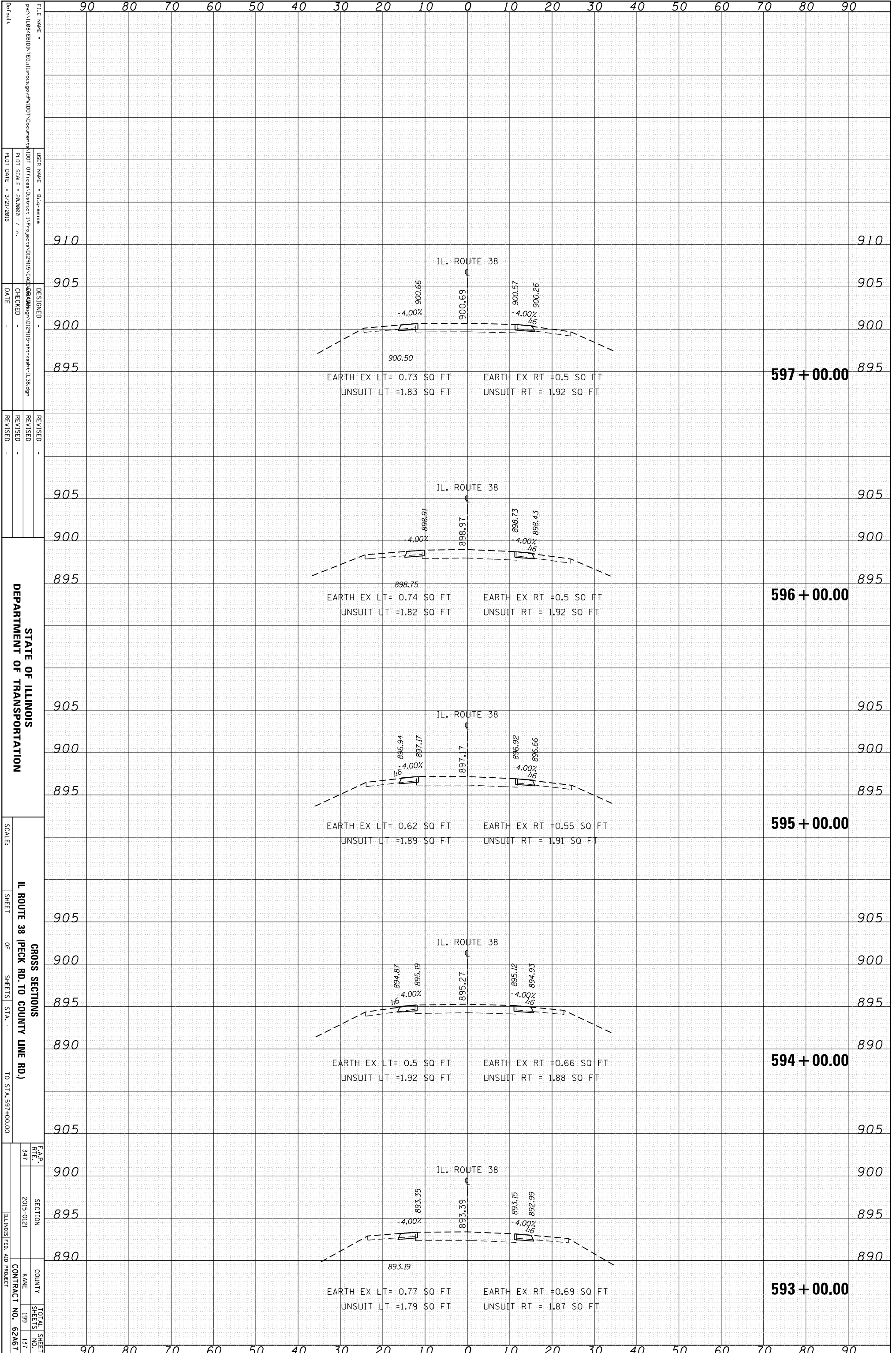
EARTH EX LT= 0.64 SQ FT EARTH EX RT = 0.51 SQ FT
 UNSUIT LT = 1.88 SQ FT UNSUIT RT = 1.92 SQ FT

588 + 00.00

90 80 70 60 50 40 30 20 10 0 10 20 30 40 50 60 70 80 90

ORIGINAL SURVEY	SURVEYED	BY	DATE
NOTE BOOK	PLOTTED		
	TEMPLATE		
	AREAS		
	AREAS CHECKED		

FINAL SURVEY	SURVEYED	BY	DATE
NOTE BOOK	PLOTTED		
	TEMPLATE		
	AREAS		
	AREAS CHECKED		



FILE NAME: ...
 USER NAME: ...
 PLOT SCALE: ...
 PLOT DATE: ...
 DESIGNED: ...
 CHECKED: ...
 DATE: ...
 REVISED: ...

STATE OF ILLINOIS
 DEPARTMENT OF TRANSPORTATION

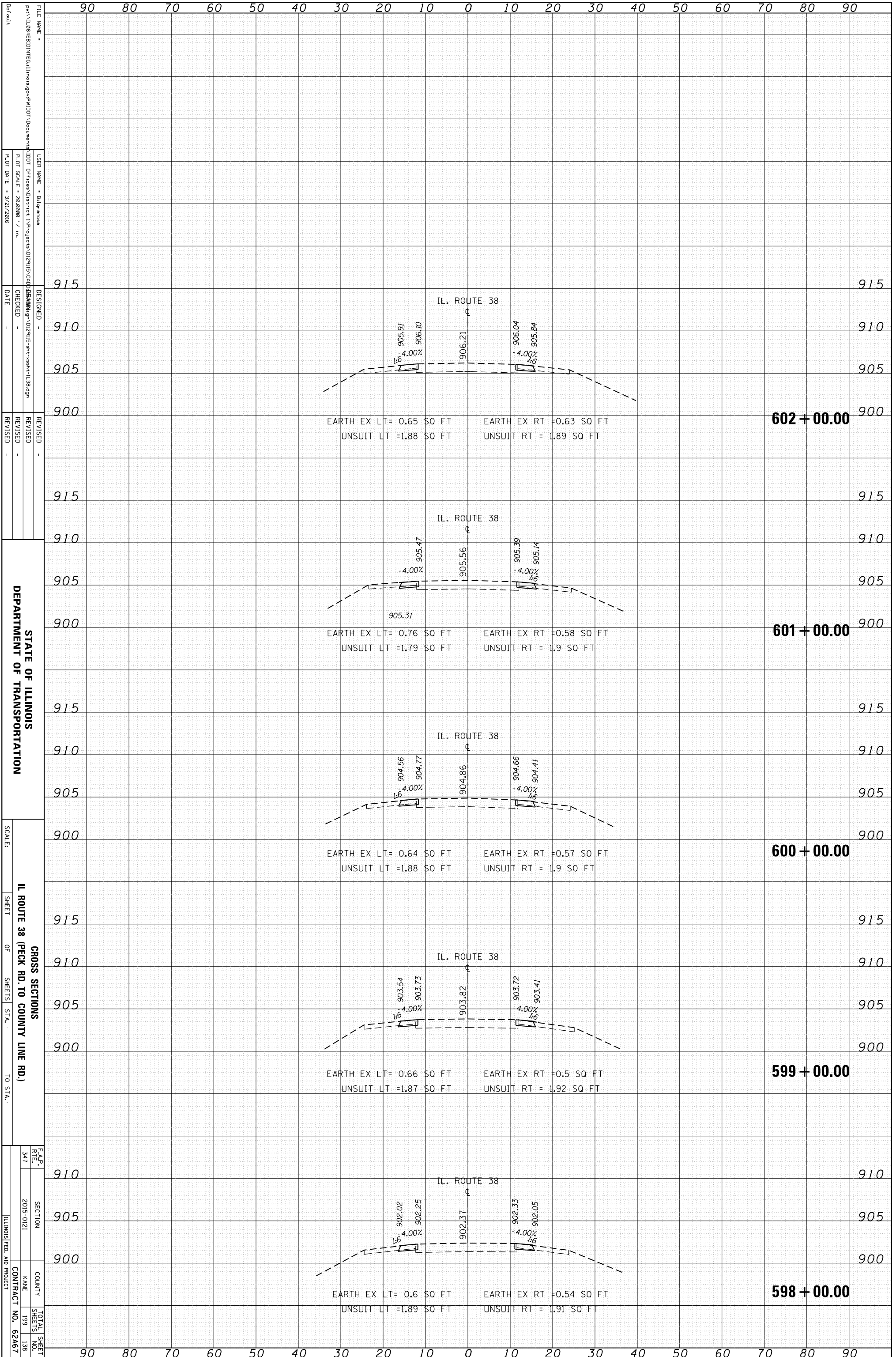
SCALE: ...
 SHEET OF SHEETS STA. TO STA. 597+00.00

CROSS SECTIONS
 IL ROUTE 38 (PECK RD. TO COUNTY LINE RD.)
 SECTION 2015-0121
 COUNTY KANE
 CONTRACT NO. 62A67

TOTAL SHEETS 137

ORIGINAL SURVEY	SURVEYED	BY	DATE
NOTE BOOK	PLOTTED		
	TEMPLATE		
	AREAS		
	AREAS CHECKED		

FINAL SURVEY	SURVEYED	BY	DATE
NOTE BOOK	PLOTTED		
	TEMPLATE		
	AREAS		
	AREAS CHECKED		



FILE NAME:
 USER NAME:
 PLOT SCALE:
 PLOT DATE:
 DESIGNED:
 CHECKED:
 DATE:
 REVISED:
 REVISED:
 REVISED:

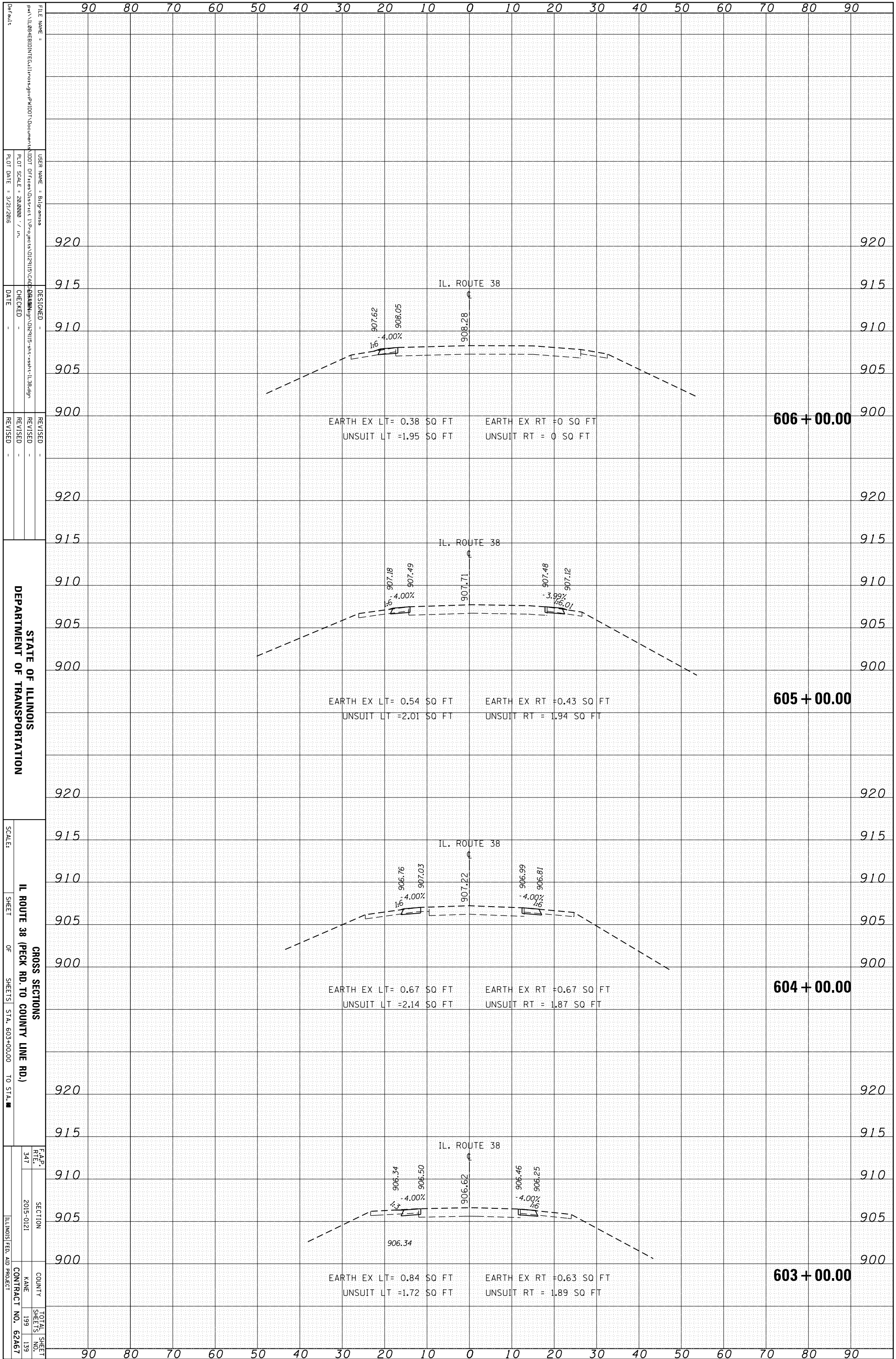
STATE OF ILLINOIS
DEPARTMENT OF TRANSPORTATION

GROSS SECTIONS
IL ROUTE 38 (PECK RD. TO COUNTY LINE RD.)

F.A.P. R.T.E. 347 SECTION 2015-0121 COUNTY KANE TOTAL SHEET SHEETS 199 138 CONTRACT NO. 62A67 ILLINOIS FED. AID PROJECT

ORIGINAL SURVEY	SURVEYED	BY	DATE
NOTE BOOK	PLOTTED		
	TEMPLATE		
	AREAS		
	AREAS CHECKED		

FINAL SURVEY	SURVEYED	BY	DATE
NOTE BOOK	PLOTTED		
	TEMPLATE		
	AREAS		
	AREAS CHECKED		



STATE OF ILLINOIS
DEPARTMENT OF TRANSPORTATION

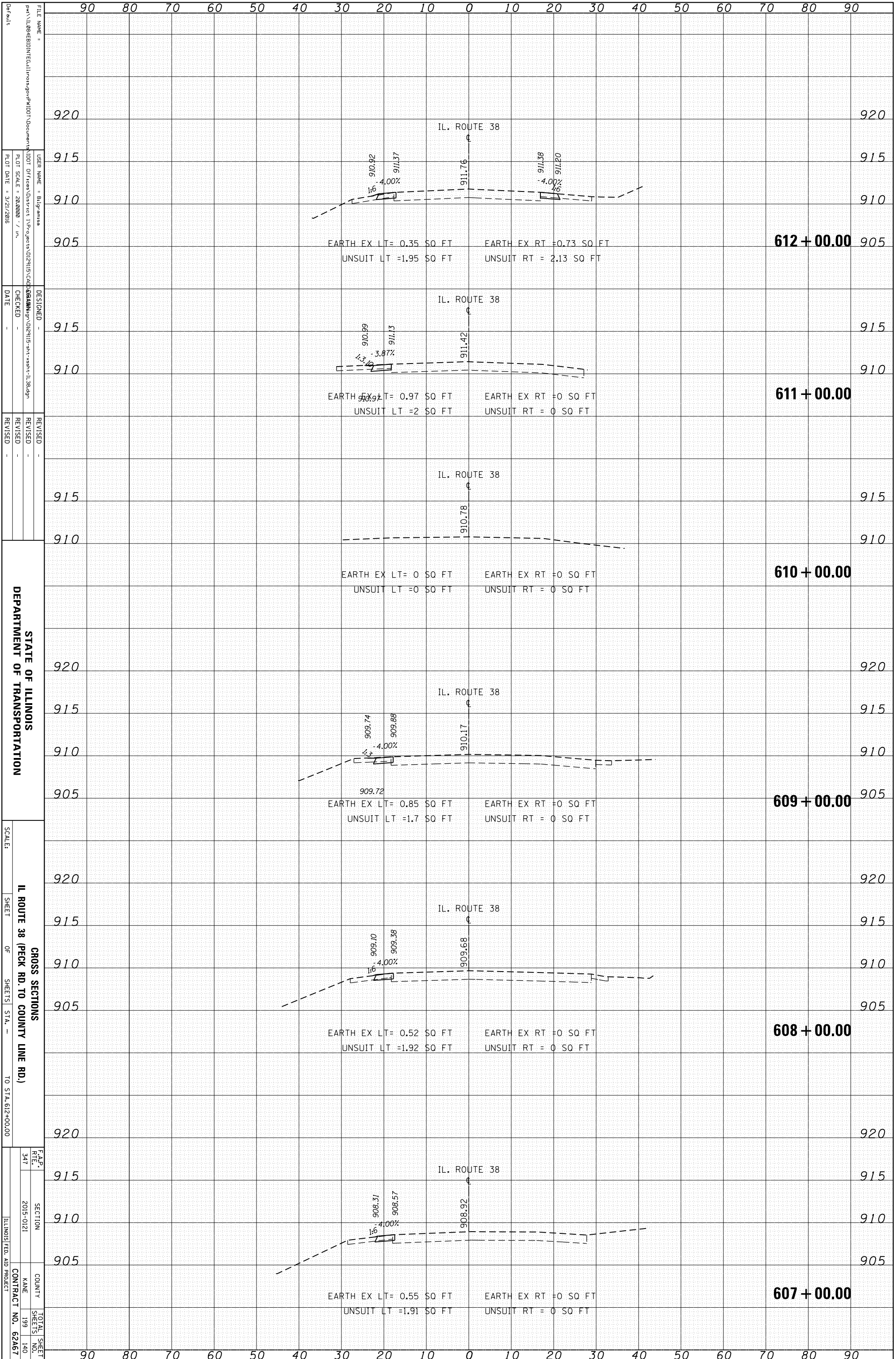
IL ROUTE 38 (PECK RD. TO COUNTY LINE RD.)
GROSS SECTIONS
SHEETS STA. 603+00.00 TO STA. 626+00.00

FILE NAME	USER NAME	DESIGNED	REVISOR
DATE	CHECKED	DATE	REVISOR
FILE NAME	USER NAME	DESIGNED	REVISOR
DATE	CHECKED	DATE	REVISOR

F.A.P. R.T.E.	SECTION	COUNTY	TOTAL SHEETS
347	2015-0121	KANE	199
			139
		CONTRACT NO.	62A67

ORIGINAL SURVEY	SURVEYED	BY	DATE
NOTE BOOK	PLOTTED		
	TEMPLATE		
	AREAS		
	AREAS CHECKED		

FINAL SURVEY	SURVEYED	BY	DATE
NOTE BOOK	PLOTTED		
	TEMPLATE		
	AREAS		
	AREAS CHECKED		



STATE OF ILLINOIS
 DEPARTMENT OF TRANSPORTATION

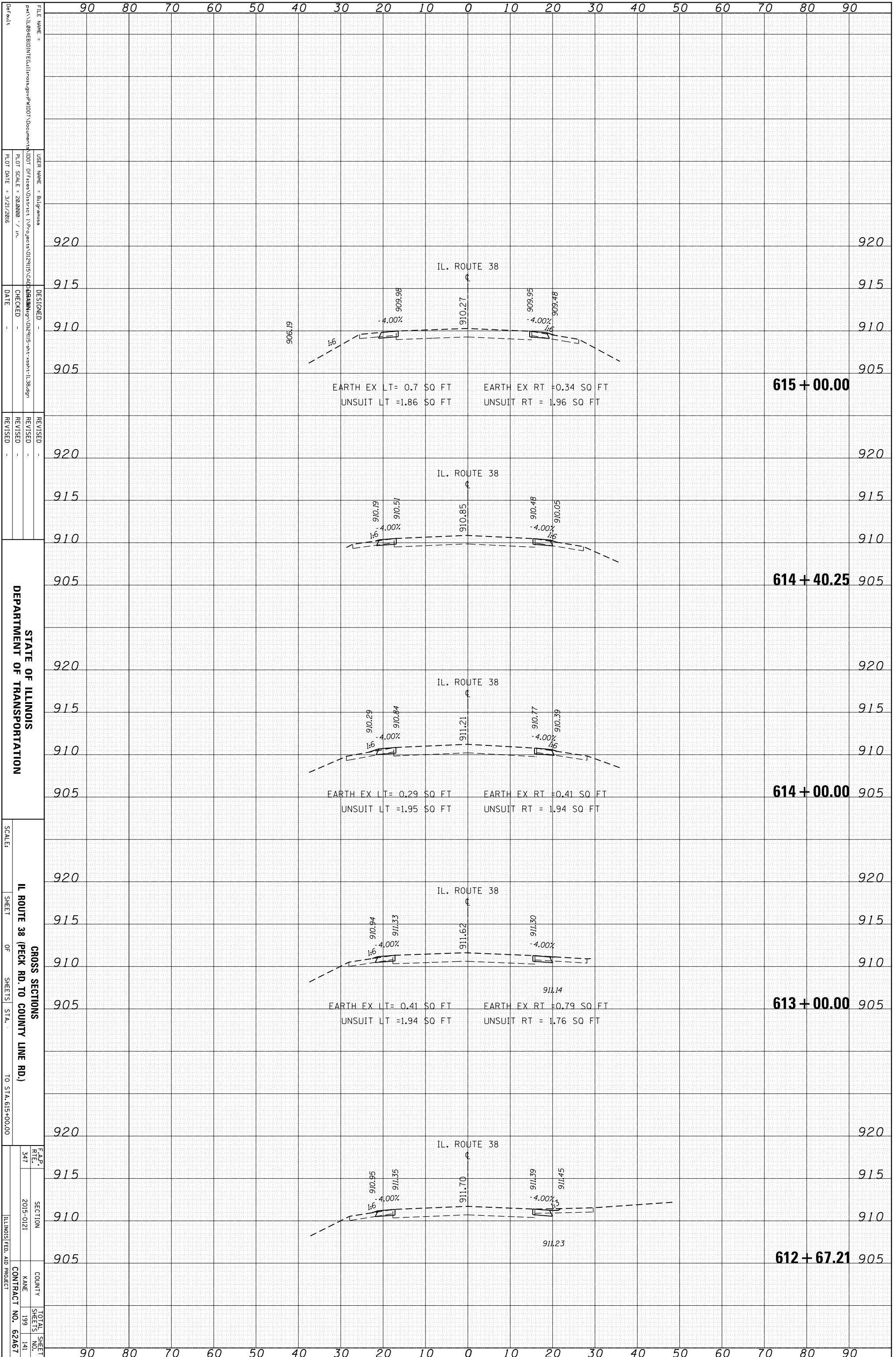
IL ROUTE 38 (PECK RD. TO COUNTY LINE RD.)
 CROSS SECTIONS
 SHEET OF SHEETS STA. -- TO STA. 612+00.00

F.A.P. R.T.E.	SECTION	COUNTY	TOTAL SHEET NO.
347	2015-0121	KANE	199
			140
		CONTRACT NO.	62A67
		ILLINOIS FED. AID PROJECT	

FILE NAME: ...
 USER NAME: ...
 PLOT SCALE: ...
 PLOT DATE: ...
 DESIGNED: ...
 CHECKED: ...
 DATE: ...
 REVISED: ...

ORIGINAL SURVEY	SURVEYED	BY	DATE
NOTE BOOK	PLOTTED		
	TEMPLATE		
	AREAS		
	AREAS CHECKED		

FINAL SURVEY	SURVEYED	BY	DATE
NOTE BOOK	PLOTTED		
	TEMPLATE		
	AREAS		
	AREAS CHECKED		



STATE OF ILLINOIS
DEPARTMENT OF TRANSPORTATION

SCALE: 1" = 20'-0"
SHEET 347 OF 199 SHEETS STA. 615+00.00 TO STA. 612+67.21

GROSS SECTIONS
IL ROUTE 38 (PECK RD. TO COUNTY LINE RD.)

F.A.P. R.F.L. 347 SECTION 2015-0121 COUNTY KANE TOTAL SHEET NO. 141 CONTRACT NO. 62A67 ILLINOIS FED. AID PROJECT

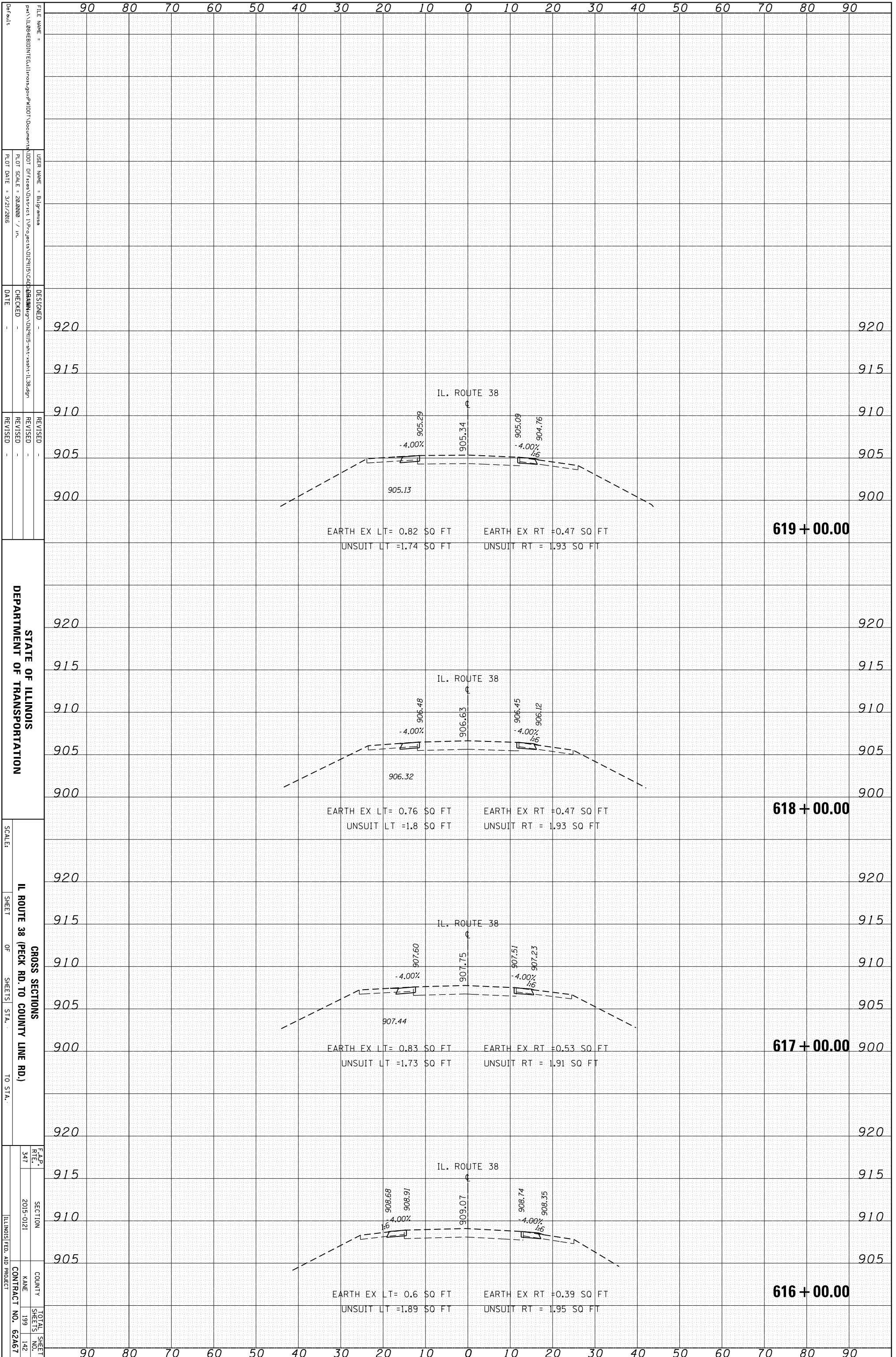
FILE NAME: ...
USER NAME: ...
PLOT SCALE: ...
PLOT DATE: ...

DESIGNED: ...
CHECKED: ...
DATE: ...

REVISIONS:
REVISION NO. 1
DATE: ...

ORIGINAL SURVEY	SURVEYED	BY	DATE
NOTE BOOK	PLOTTED		
	TEMPLATE		
	AREAS		
	AREAS CHECKED		

FINAL SURVEY	SURVEYED	BY	DATE
NOTE BOOK	PLOTTED		
	TEMPLATE		
	AREAS		
	AREAS CHECKED		



STATE OF ILLINOIS
DEPARTMENT OF TRANSPORTATION

SCALE: _____
SHEET _____ OF _____ SHEETS
GROSS SECTIONS
IL ROUTE 38 (PECK RD. TO COUNTY LINE RD.)
TO STA. _____

F.A.P. R.T.E.	SECTION	COUNTY	TOTAL SHEETS
347	2015-0121		199
		NAME	142
		CONTRACT NO.	62A67
		ILLINOIS FED. AID PROJECT	

FILE NAME =	USER NAME =	DESIGNED -	REVISION
Default	Blj-omisa		
Path: \\10.0.0.10\IT\GIS\Projects\2015\CAD\62A67.dwg	Plot Scale = 240000 / in.	CHECKED -	REVISION
	Plot Date = 3/21/2016	DATE	

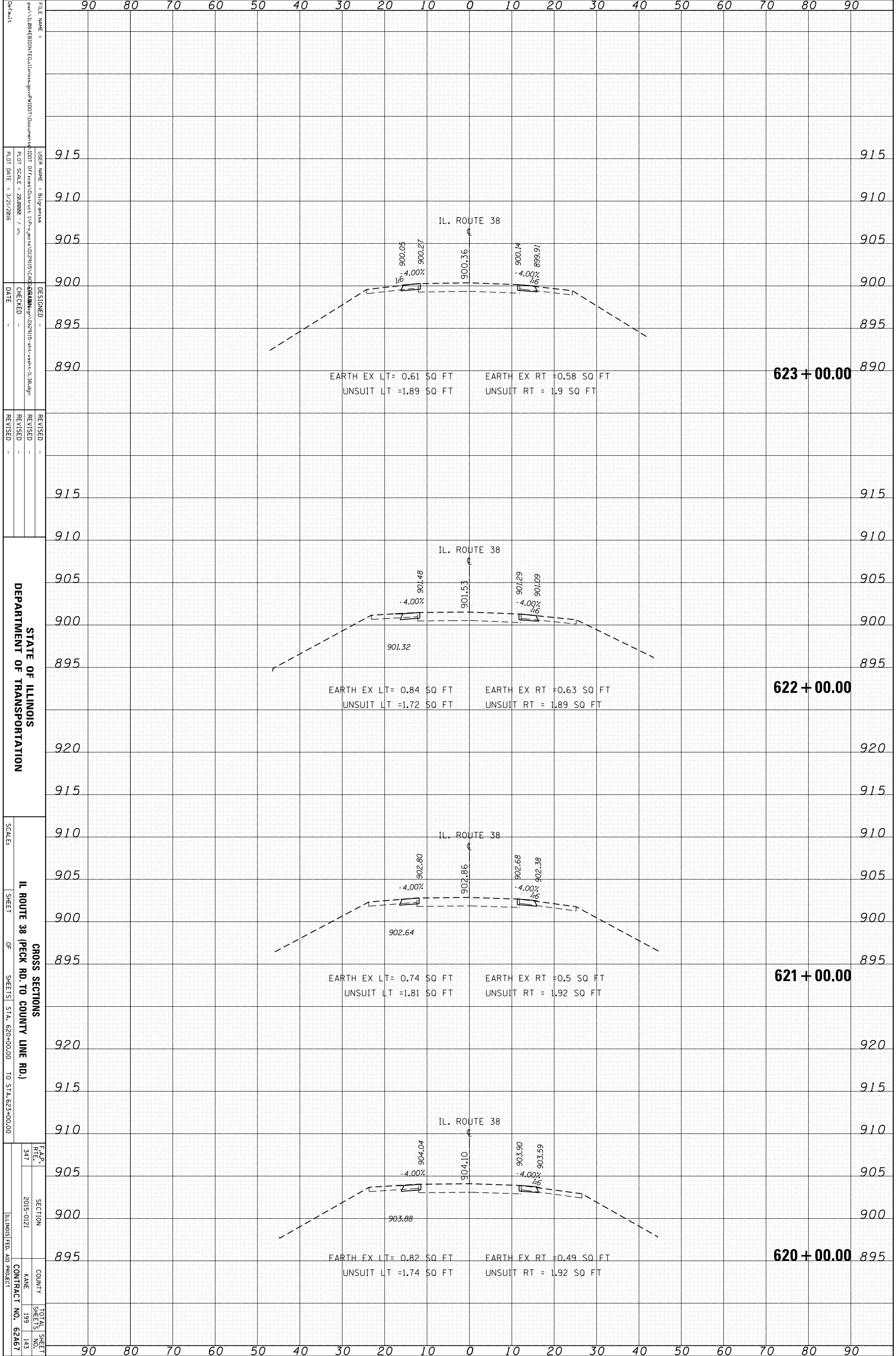
90	80	70	60	50	40	30	20	10	0	10	20	30	40	50	60	70	80	90
----	----	----	----	----	----	----	----	----	---	----	----	----	----	----	----	----	----	----

920	915	910	905	900
-----	-----	-----	-----	-----

920	915	910	905
-----	-----	-----	-----

ORIGINAL SURVEY	SURVEYED	BY	DATE
NOTE BOOK	PLOTTED		
	TEMPLATE		
	AREAS		
	AREAS CHECKED		

FINAL SURVEY	SURVEYED	BY	DATE
NOTE BOOK	PLOTTED		
	TEMPLATE		
	AREAS		
	AREAS CHECKED		



FILE NAME: ...
 USER NAME: ...
 PLOT SCALE: 28,000 / in.
 PLOT DATE: 3/21/2016
 DESIGNED: ...
 CHECKED: ...
 DATE: ...
 REVISED: ...
 REVISED: ...
 REVISED: ...

STATE OF ILLINOIS
 DEPARTMENT OF TRANSPORTATION

SCALE: ...
 SHEET OF SHEETS STA. 620+00.00 TO STA. 623+00.00

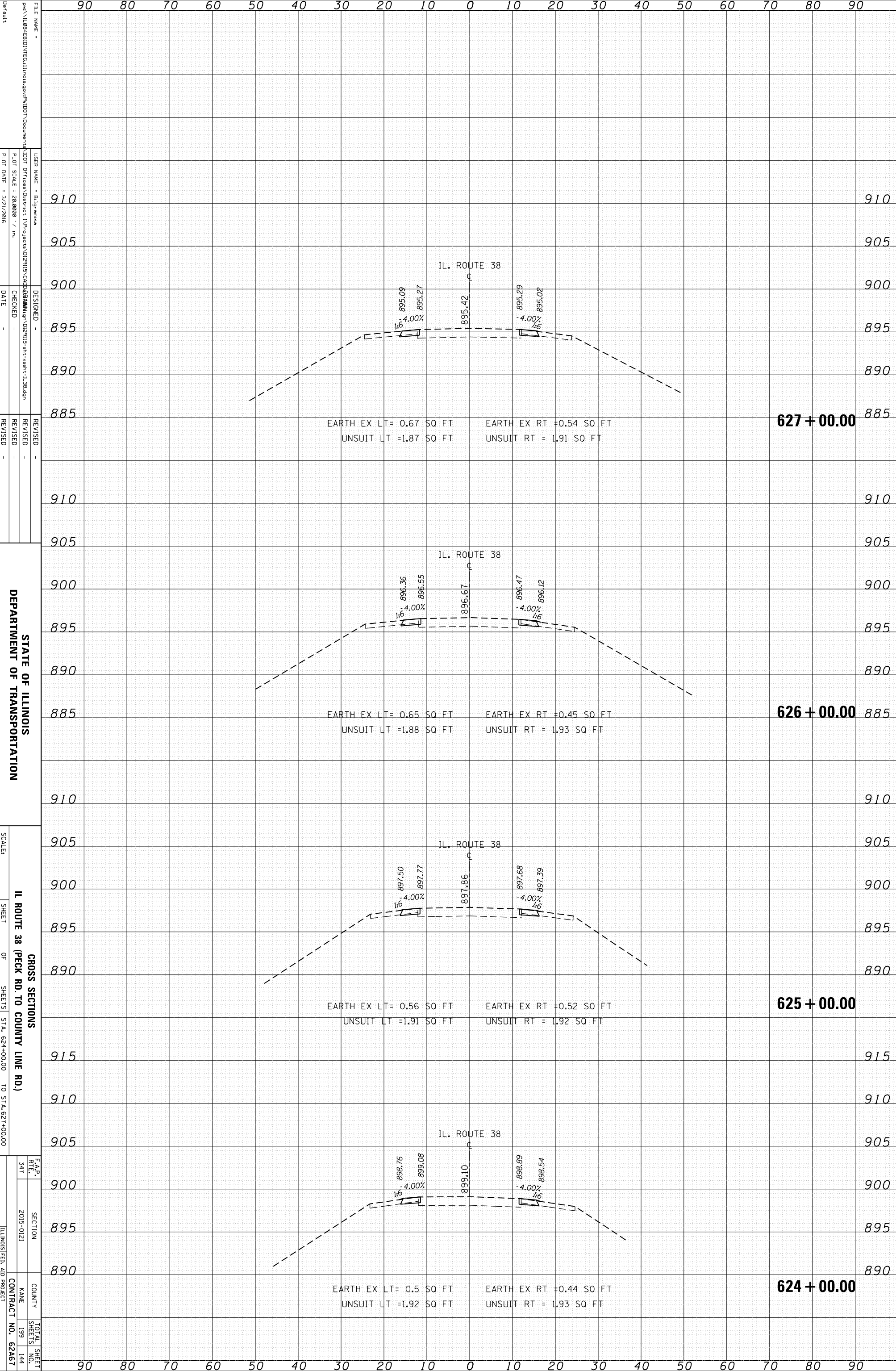
GROSS SECTIONS
 IL ROUTE 38 (PECK RD. TO COUNTY LINE RD.)

F.A.P. R.T.E.	SECTION	COUNTY	TOTAL SHEET NO.
347	2015-0121		143
		KANE	199
			62A67

ILLINOIS FED. AID PROJECT

ORIGINAL SURVEY	SURVEYED	BY	DATE
NOTE BOOK	PLOTTED		
	TEMPLATE		
	AREAS		
	AREAS CHECKED		

FINAL SURVEY	SURVEYED	BY	DATE
NOTE BOOK	PLOTTED		
	TEMPLATE		
	AREAS		
	AREAS CHECKED		



FILE NAME: ...
 USER NAME: ...
 DESIGNER: ...
 CHECKED: ...
 DATE: ...
 REVISIONS: ...

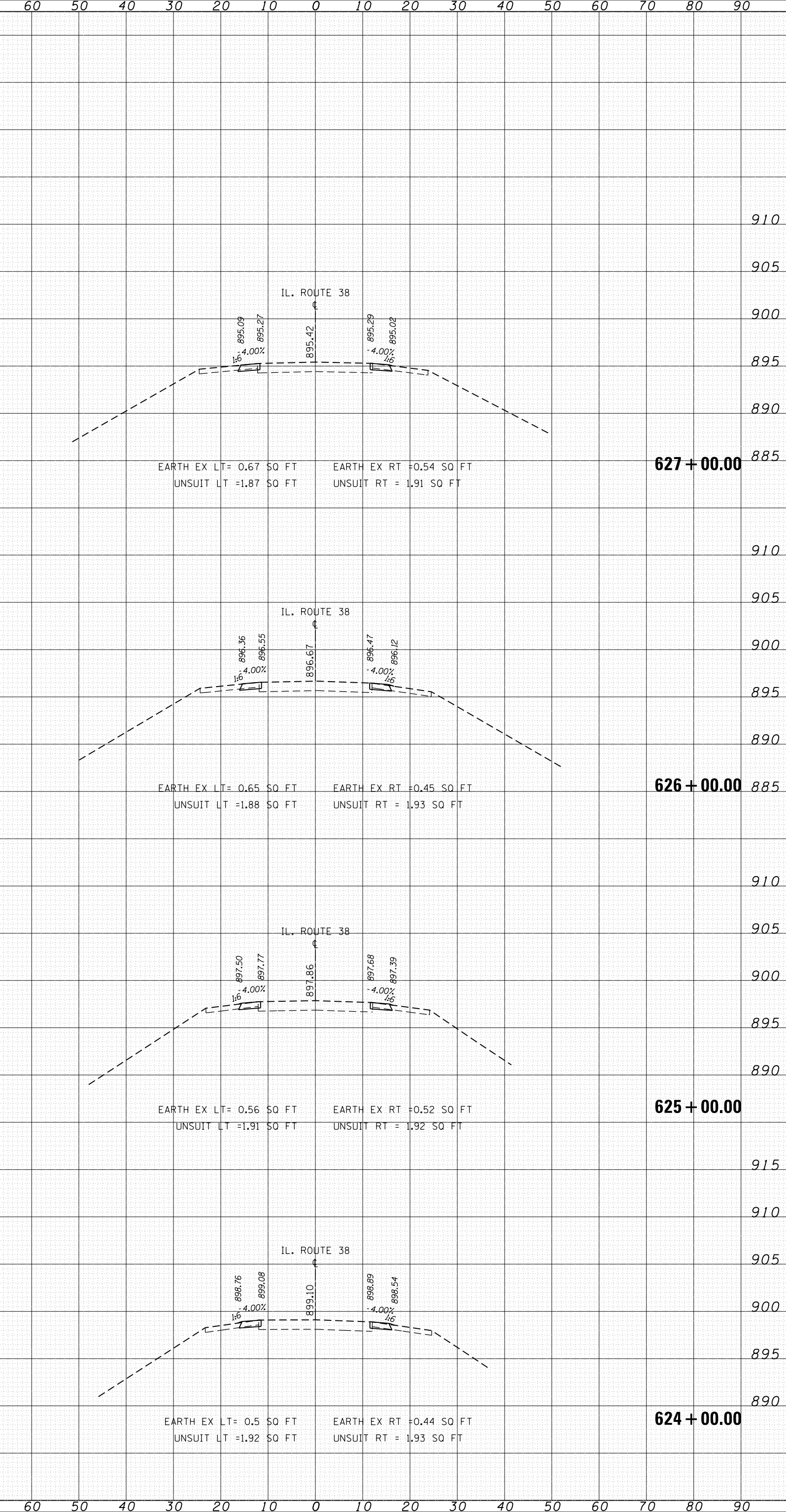
STATE OF ILLINOIS
 DEPARTMENT OF TRANSPORTATION

IL ROUTE 38 (PECK RD. TO COUNTY LINE RD.)

GROSS SECTIONS
 SHEET OF SHEETS STA. 624+00.00 TO STA. 627+00.00

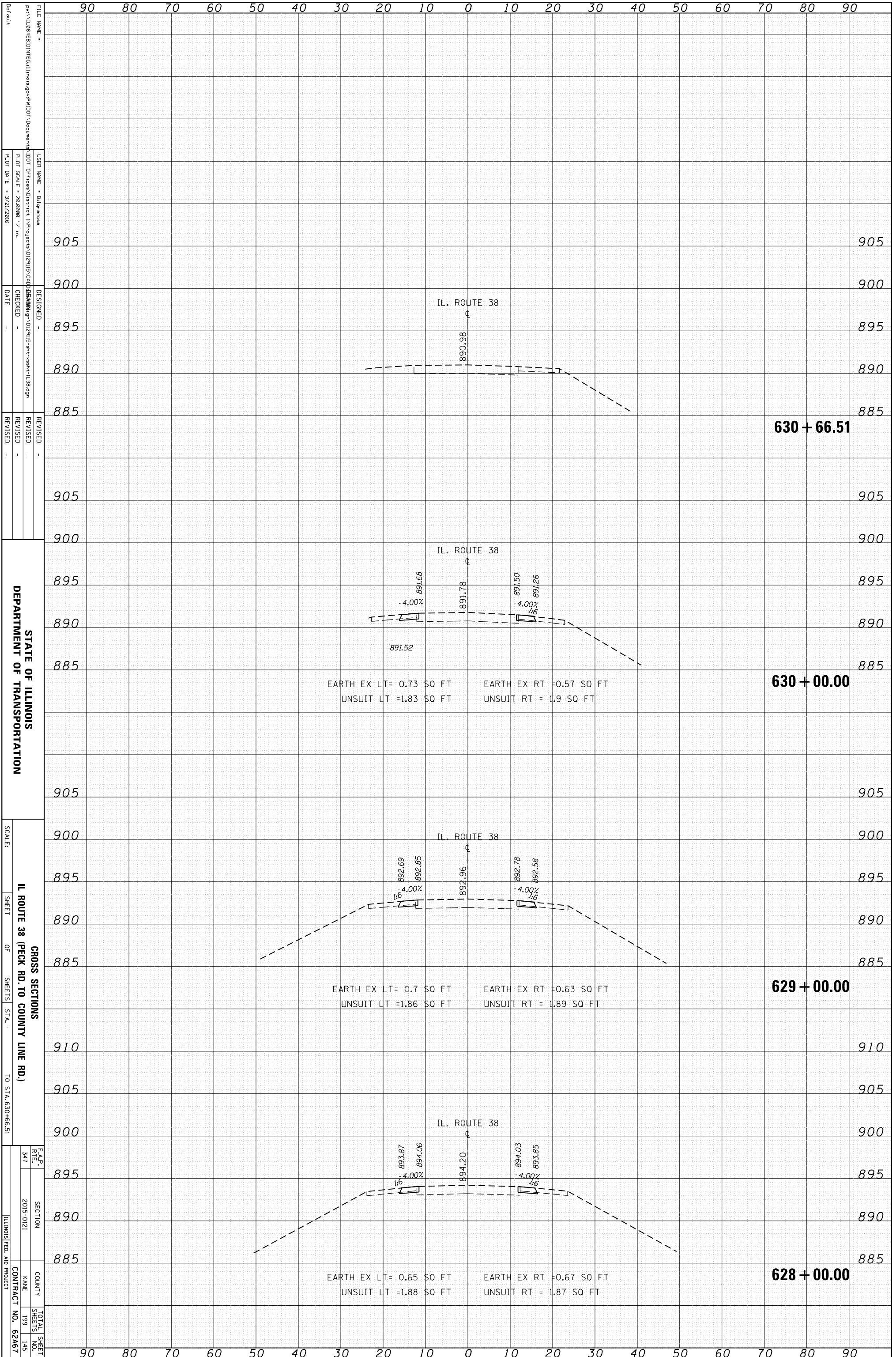
F.A.P. R.T.E. 347 SECTION 2015-0121 COUNTY KANE TOTAL SHEETS 199 SHEET NO. 144

CONTRACT NO. 62A67 ILLINOIS FED. AID PROJECT



ORIGINAL SURVEY	SURVEYED	BY	DATE
NOTE BOOK	PLOTTED		
	TEMPLATE		
	AREAS		
	AREAS CHECKED		

FINAL SURVEY	SURVEYED	BY	DATE
NOTE BOOK	PLOTTED		
	TEMPLATE		
	AREAS		
	AREAS CHECKED		



STATE OF ILLINOIS
DEPARTMENT OF TRANSPORTATION

IL ROUTE 38 (PECK RD. TO COUNTY LINE RD.)
GROSS SECTIONS
SHEET OF SHEETS STA. TO STA. 630+66.51

F.A.P. R.T.E.	SECTION	COUNTY	TOTAL SHEETS
347	2015-0121		199
		NAME	SHEETS NO.
		CONTRACT NO.	62A67

FILE NAME: ...
USER NAME: ...
DESIGNED: ...
CHECKED: ...
DATE: ...
REVISOR: ...
REVISION: ...

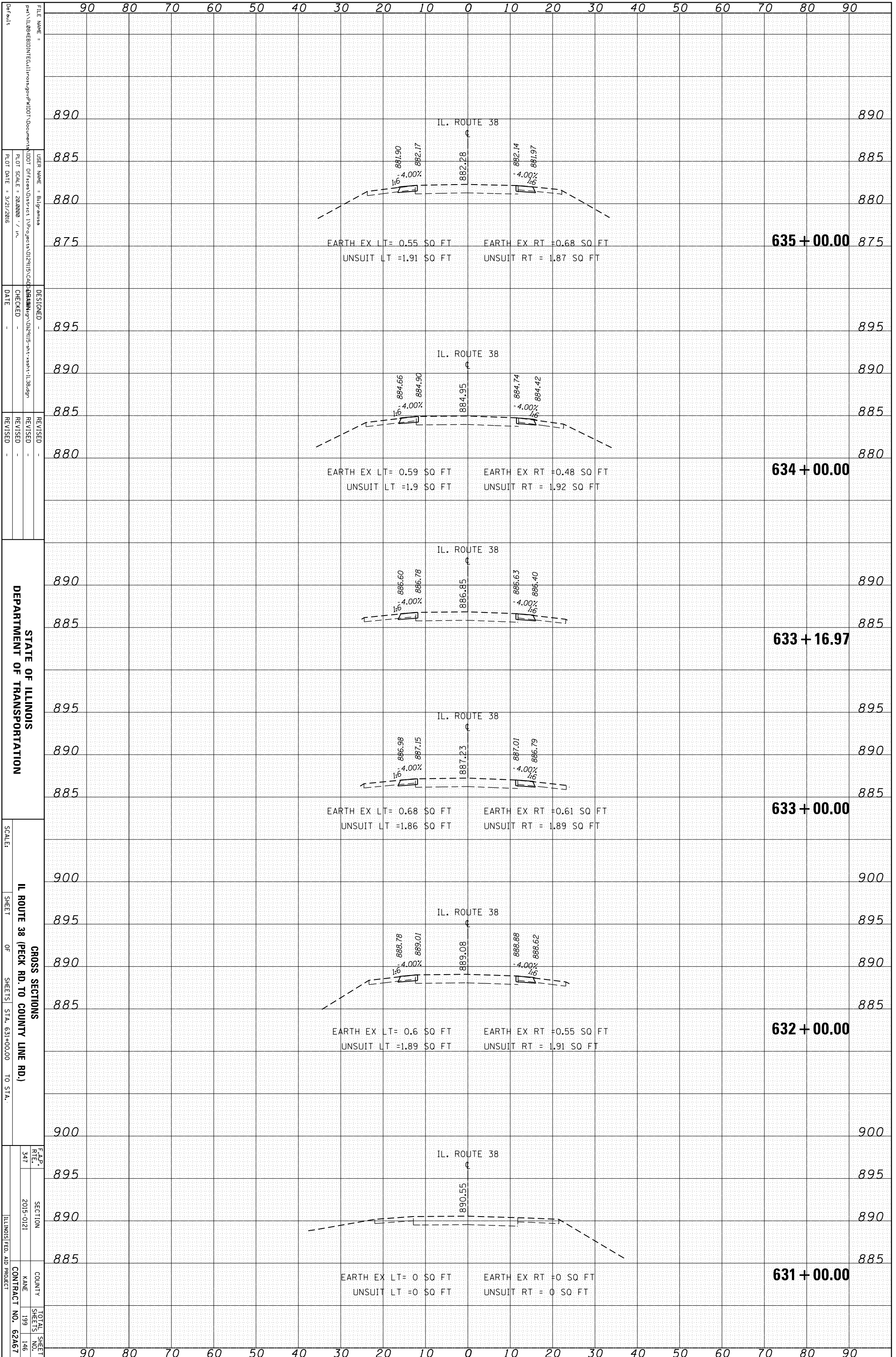
SCALE: ...
SHEET OF SHEETS STA. TO STA. 630+66.51

SCALE: ...
SHEET OF SHEETS STA. TO STA. 630+66.51

SCALE: ...
SHEET OF SHEETS STA. TO STA. 630+66.51

ORIGINAL SURVEY	SURVEYED	BY	DATE
NOTE BOOK	PLOTTED		
	TEMPLATE		
	AREAS		
	CHECKED		

FINAL SURVEY	SURVEYED	BY	DATE
NOTE BOOK	PLOTTED		
	TEMPLATE		
	AREAS		
	CHECKED		



STATE OF ILLINOIS
DEPARTMENT OF TRANSPORTATION

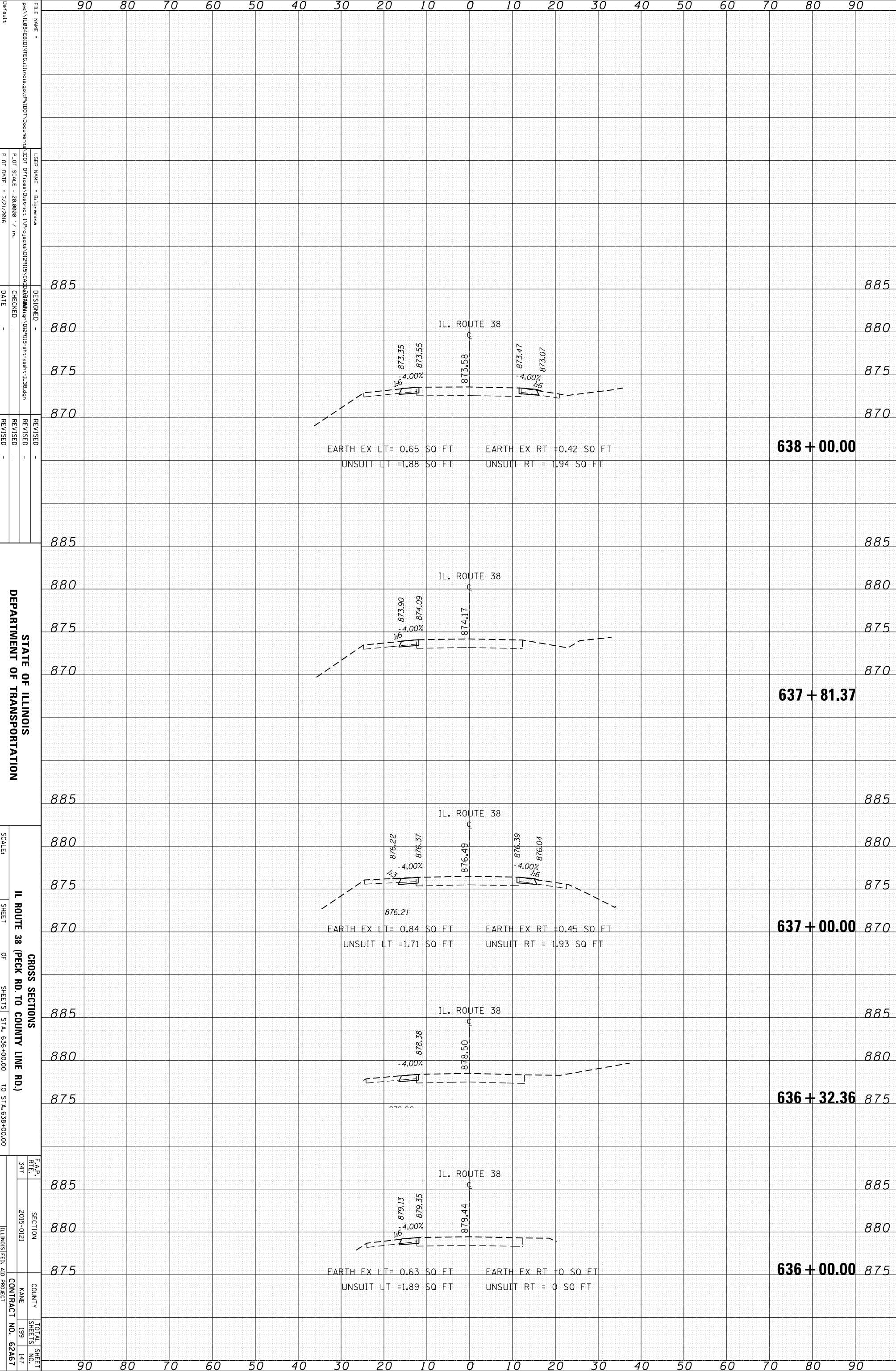
IL ROUTE 38 (PECK RD. TO COUNTY LINE RD.)
GROSS SECTIONS
SHEETS STA. 631+00.00 TO STA.

F.A.P. R.T.E. 347	SECTION 2015-0121	COUNTY	TOTAL SHEETS 146
		NAME	SHEETS NO. 146
		CONTRACT NO.	62A67
		ILLINOIS FED. AID PROJECT	

FILE NAME =	DESIGNED -
PROJECT =	CHECKED -
DATE =	REVISOR -
DESIGNER =	REVISION -
SCALE = 24,000 / 1" = 100'	REVISION -
DATE = 3/21/2016	REVISION -

ORIGINAL SURVEY	SURVEYED	BY	DATE
NOTE BOOK	PLOTTED		
	TEMPLATE		
	AREAS		
	AREAS CHECKED		

FINAL SURVEY	SURVEYED	BY	DATE
NOTE BOOK	PLOTTED		
	TEMPLATE		
	AREAS		
	AREAS CHECKED		



FILE NAME =
 USER NAME =
 PLOT SCALE =
 PLOT DATE =
 DESIGNED =
 CHECKED =
 DATE =
 REVISED =
 REVISED =
 REVISED =
 SCALE:
 SHEET OF SHEETS
 STA. 636+00.00 TO STA. 638+00.00
 CROSS SECTIONS
 IL ROUTE 38 (PECK RD. TO COUNTY LINE RD.)
 SECTION
 2015-0121
 COUNTY
 NAME
 SHEETS
 199
 147
 CONTRACT NO.
 62A67
 ILLINOIS FED. AID PROJECT

90 80 70 60 50 40 30 20 10 0 10 20 30 40 50 60 70 80 90

885 885

880 880

875 875

870 870

IL. ROUTE 38

873.35 873.55 873.58 873.47 873.07

4.00% 4.00%

EARTH EX LT = 0.65 SQ FT EARTH EX RT = 0.42 SQ FT

UNSUIT LT = 1.88 SQ FT UNSUIT RT = 1.94 SQ FT

638 + 00.00

885 885

880 880

875 875

870 870

IL. ROUTE 38

873.90 874.09 874.17

4.00%

EARTH EX LT = 0.84 SQ FT EARTH EX RT = 0.45 SQ FT

UNSUIT LT = 1.71 SQ FT UNSUIT RT = 1.93 SQ FT

637 + 81.37

885 885

880 880

875 875

870 870

IL. ROUTE 38

876.22 876.37 876.49 876.39 876.04

4.00%

876.21

EARTH EX LT = 0.84 SQ FT EARTH EX RT = 0.45 SQ FT

UNSUIT LT = 1.71 SQ FT UNSUIT RT = 1.93 SQ FT

637 + 00.00

885 885

880 880

875 875

870 870

IL. ROUTE 38

878.38 878.50 879.44

4.00%

EARTH EX LT = 0.63 SQ FT EARTH EX RT = 0 SQ FT

UNSUIT LT = 1.89 SQ FT UNSUIT RT = 0 SQ FT

636 + 32.36

885 885

880 880

875 875

870 870

IL. ROUTE 38

879.13 879.35 879.44

4.00%

EARTH EX LT = 0.63 SQ FT EARTH EX RT = 0 SQ FT

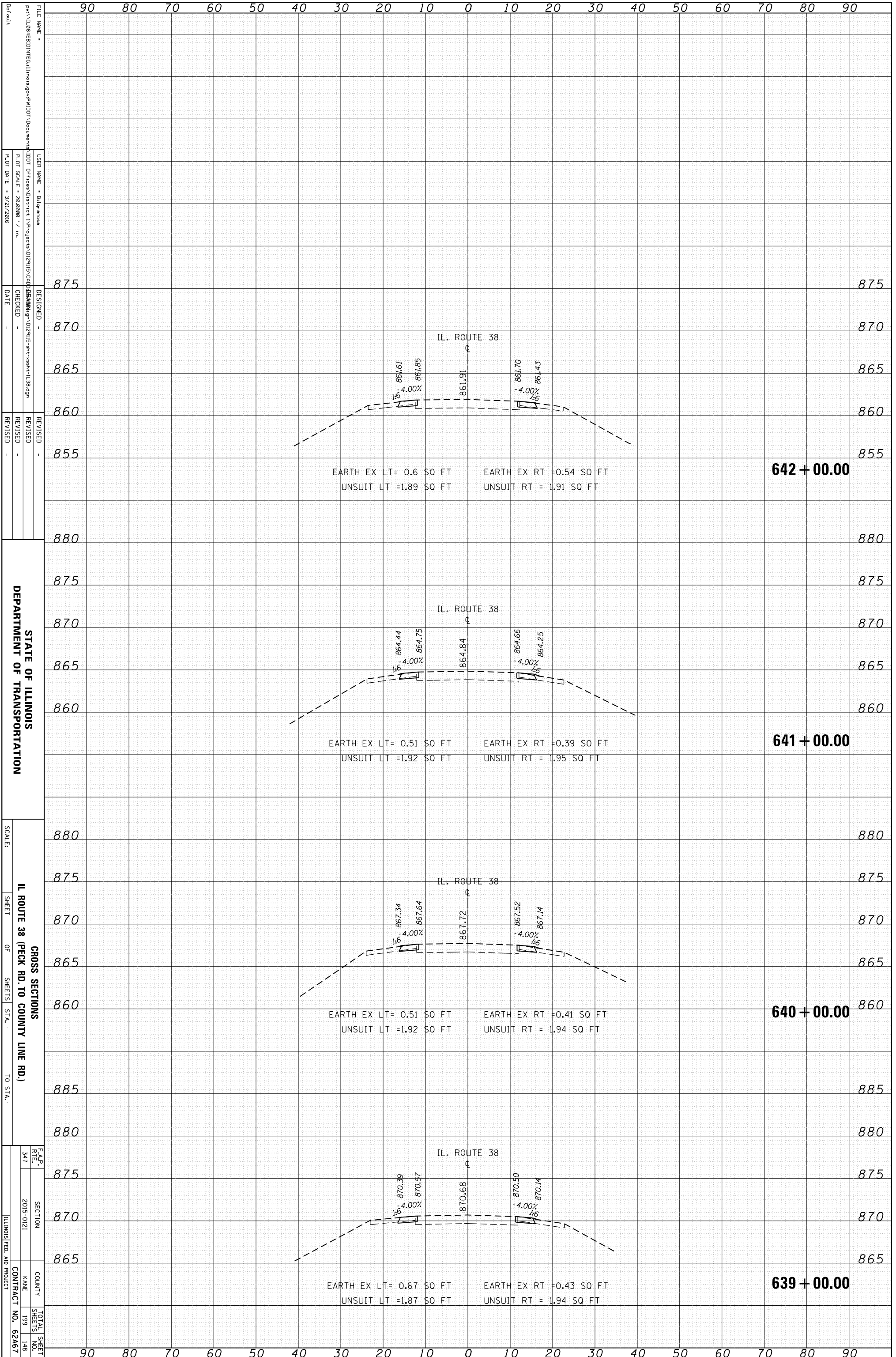
UNSUIT LT = 1.89 SQ FT UNSUIT RT = 0 SQ FT

636 + 00.00

90 80 70 60 50 40 30 20 10 0 10 20 30 40 50 60 70 80 90

ORIGINAL SURVEY	SURVEYED	BY	DATE
NOTE BOOK	PLOTTED		
NO.	TEMPLATE		
	AREAS		
	AREAS CHECKED		

FINAL SURVEY	SURVEYED	BY	DATE
NOTE BOOK	PLOTTED		
NO.	TEMPLATE		
	AREAS		
	AREAS CHECKED		



STATE OF ILLINOIS
DEPARTMENT OF TRANSPORTATION

SCALE: _____
SHEET _____ OF _____ SHEETS
STA. _____ TO STA. _____

IL ROUTE 38 (PECK RD. TO COUNTY LINE RD.)
SECTION 2015-0121
COUNTY KANE
CONTRACT NO. 62A67

FILE NAME: ...
USER NAME: ...
DESIGNED: ...
CHECKED: ...
DATE: ...

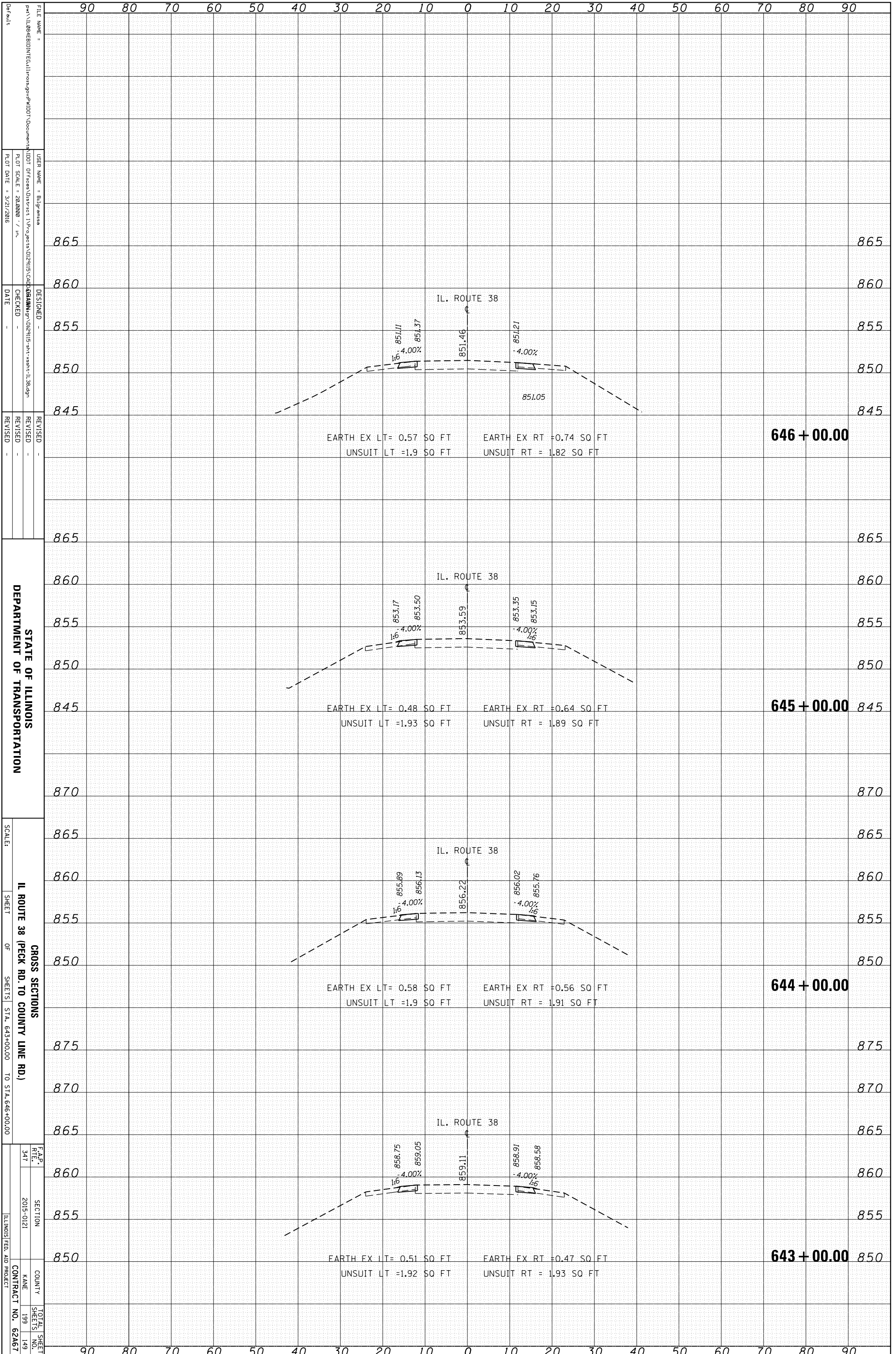
REVISIONS:
REVISION NO. _____
DATE _____

F.A.P. R.F.L. 347
SECTION 2015-0121
COUNTY KANE
CONTRACT NO. 62A67

TOTAL SHEET NO. 148
SHEETS 199

ORIGINAL SURVEY	SURVEYED _____	BY _____	DATE _____
NOTE BOOK	PLOTTED _____		
	TEMPLATE _____		
	AREAS _____		
	AREAS CHECKED _____		

FINAL SURVEY	SURVEYED _____	BY _____	DATE _____
NOTE BOOK	PLOTTED _____		
	TEMPLATE _____		
	AREAS _____		
	AREAS CHECKED _____		



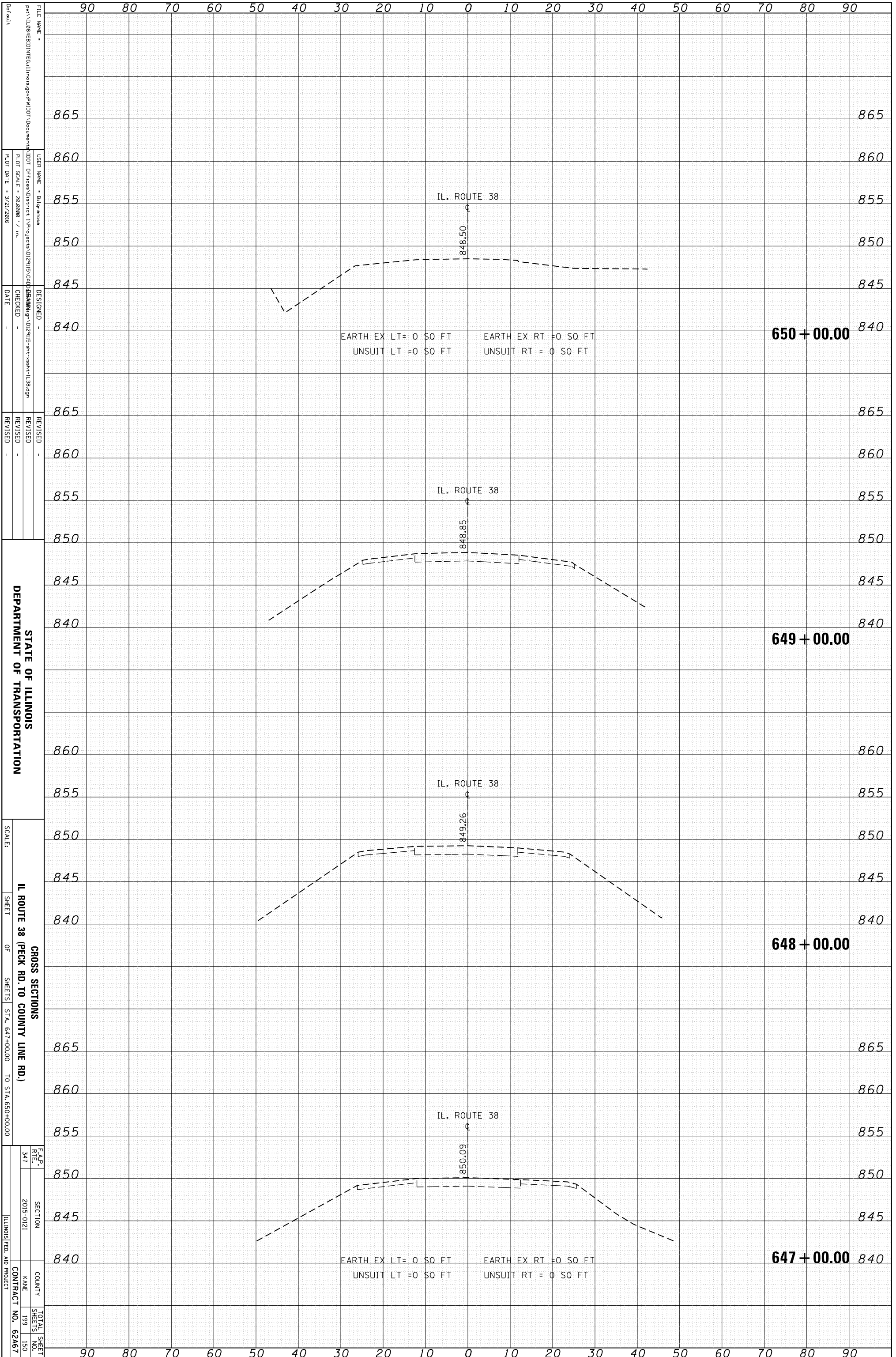
STATE OF ILLINOIS
DEPARTMENT OF TRANSPORTATION

GROSS SECTIONS
IL ROUTE 38 (PECK RD. TO COUNTY LINE RD.)

SCALE:	SHEET	OF	SHEETS	STA. 643+00.00	TO STA. 646+00.00
F.A.P. R.F.L.	SECTION	COUNTY	TOTAL SHEETS	KANE	SHEET NO.
347	2015-0121	199	149	CONTRACT NO.	62A67
ILLINOIS FED. AID PROJECT					

ORIGINAL SURVEY	SURVEYED	BY	DATE
NOTE BOOK	PLOTTED		
	TEMPLATE		
	AREAS		
	AREAS CHECKED		

FINAL SURVEY	SURVEYED	BY	DATE
NOTE BOOK	PLOTTED		
	TEMPLATE		
	AREAS		
	AREAS CHECKED		



FILE NAME =
 USER NAME =
 PLLOT SCALE =
 PLLOT DATE =

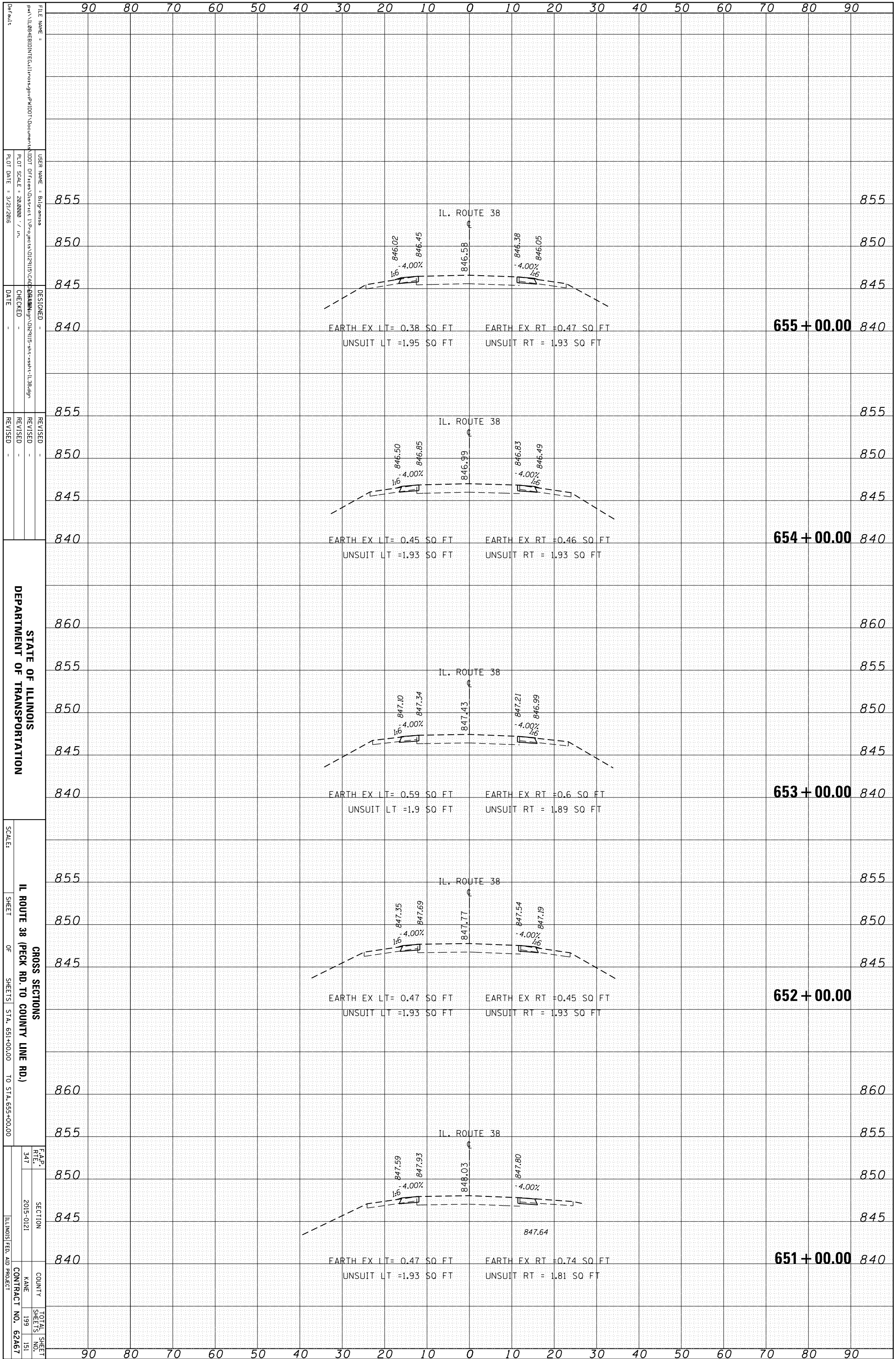
DESIGNED =
 CHECKED =
 DATE =

REVISID =
 REVISID =
 REVISID =

STATE OF ILLINOIS
 DEPARTMENT OF TRANSPORTATION
 SCALE:
 SHEET OF SHEETS
 STA. 647+00.00 TO STA. 650+00.00
 CROSS SECTIONS
 IL ROUTE 38 (PECK RD. TO COUNTY LINE RD.)
 F.A.P. R.T.E. 347
 SECTION 2015-0121
 COUNTY
 NAME
 CONTRACT NO. 62A67
 TOTAL SHEET SHEETS 150
 ILLINOIS FED. AID PROJECT

ORIGINAL SURVEY	SURVEYED	BY	DATE
NOTE BOOK	PLOTTED		
	TEMPLATE		
	AREAS		
	AREAS CHECKED		

FINAL SURVEY	SURVEYED	BY	DATE
NOTE BOOK	PLOTTED		
	TEMPLATE		
	AREAS		
	AREAS CHECKED		



STATE OF ILLINOIS
 DEPARTMENT OF TRANSPORTATION

IL ROUTE 38 (PECK RD. TO COUNTY LINE RD.)
 CROSS SECTIONS
 OF SHEETS STA. 651+00.00 TO STA. 655+00.00

F.A.P. R.F.L.	SECTION	COUNTY	TOTAL SHEET NO.
347	2015-0121		199
		NAME	SHEETS
		CONTRACT NO.	151
			62A67

FILE NAME: ...
 USER NAME: ...
 PLOT SCALE: ...
 PLOT DATE: ...

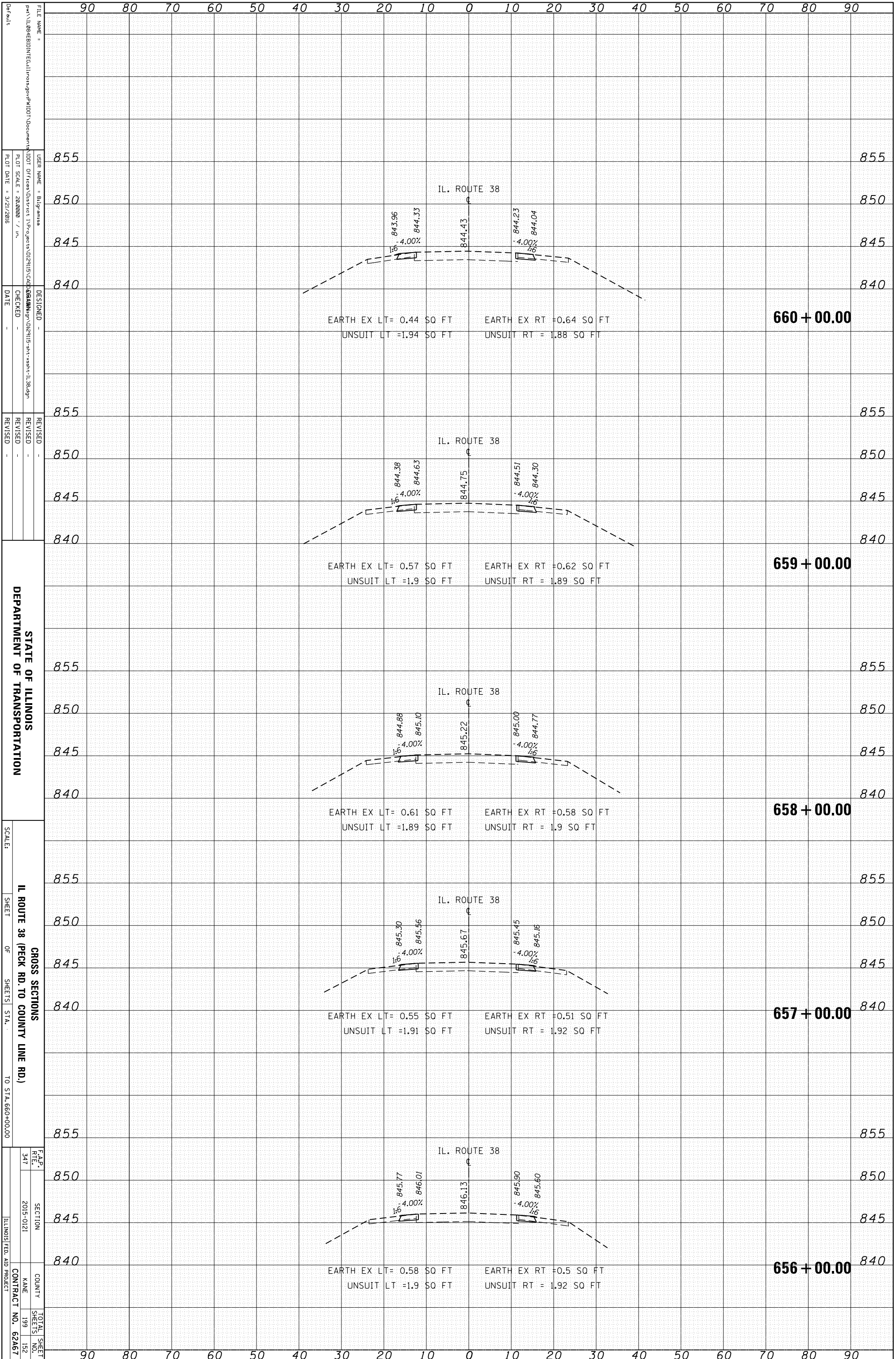
DESIGNED: ...
 CHECKED: ...
 DATE: ...

REVISIONS:
 REVISED: ...
 REVISED: ...
 REVISED: ...

SCALE: ...
 SHEET OF SHEETS

ORIGINAL SURVEY	SURVEYED	BY	DATE
NOTE BOOK	PLOTTED		
	TEMPLATE		
	AREAS		
	AREAS CHECKED		

FINAL SURVEY	SURVEYED	BY	DATE
NOTE BOOK	PLOTTED		
	TEMPLATE		
	AREAS		
	AREAS CHECKED		



STATE OF ILLINOIS
DEPARTMENT OF TRANSPORTATION

IL ROUTE 38 (PECK RD. TO COUNTY LINE RD.)
GROSS SECTIONS
OF SHEETS STA. TO STA. 660+00.00

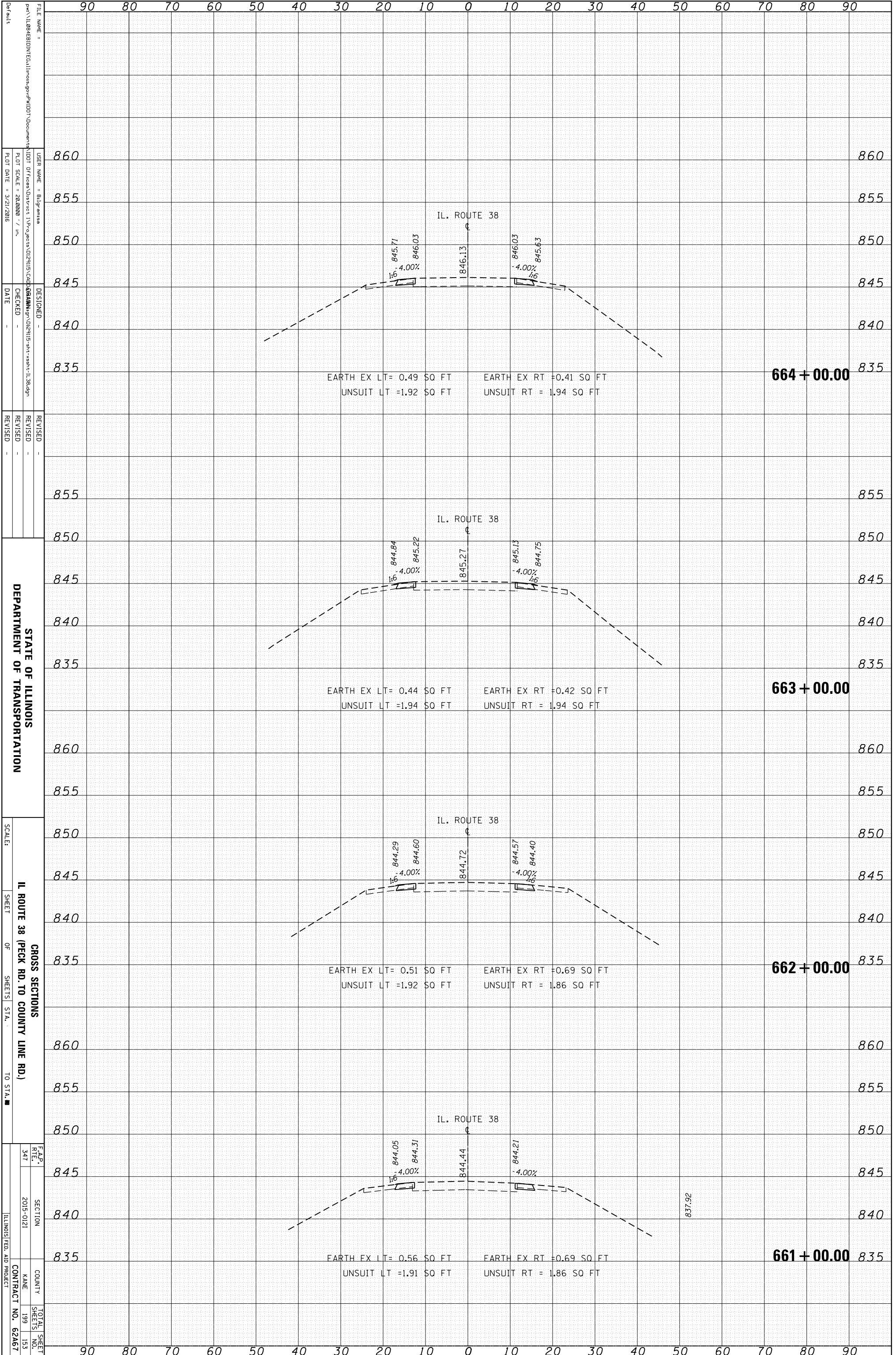
SCALE:	SHEET	OF	SHEETS	STA.	TO STA.
	347		199	656+00.00	660+00.00

F.A.P. R.T.E.	SECTION	COUNTY	TOTAL SHEETS
347	2015-0121	ILLINOIS	199

CONTRACT NO.	62A67
--------------	-------

ORIGINAL SURVEY	SURVEYED	BY	DATE
NOTE BOOK	PLOTTED		
	TEMPLATE		
	AREAS		
	AREAS CHECKED		

FINAL SURVEY	SURVEYED	BY	DATE
NOTE BOOK	PLOTTED		
	TEMPLATE		
	AREAS		
	AREAS CHECKED		



FILE NAME:
 USER NAME:
 PLOT SCALE:
 PLOT DATE:
 DESIGNED:
 CHECKED:
 DATE:
 REVISED:
 REVISED:
 REVISED:

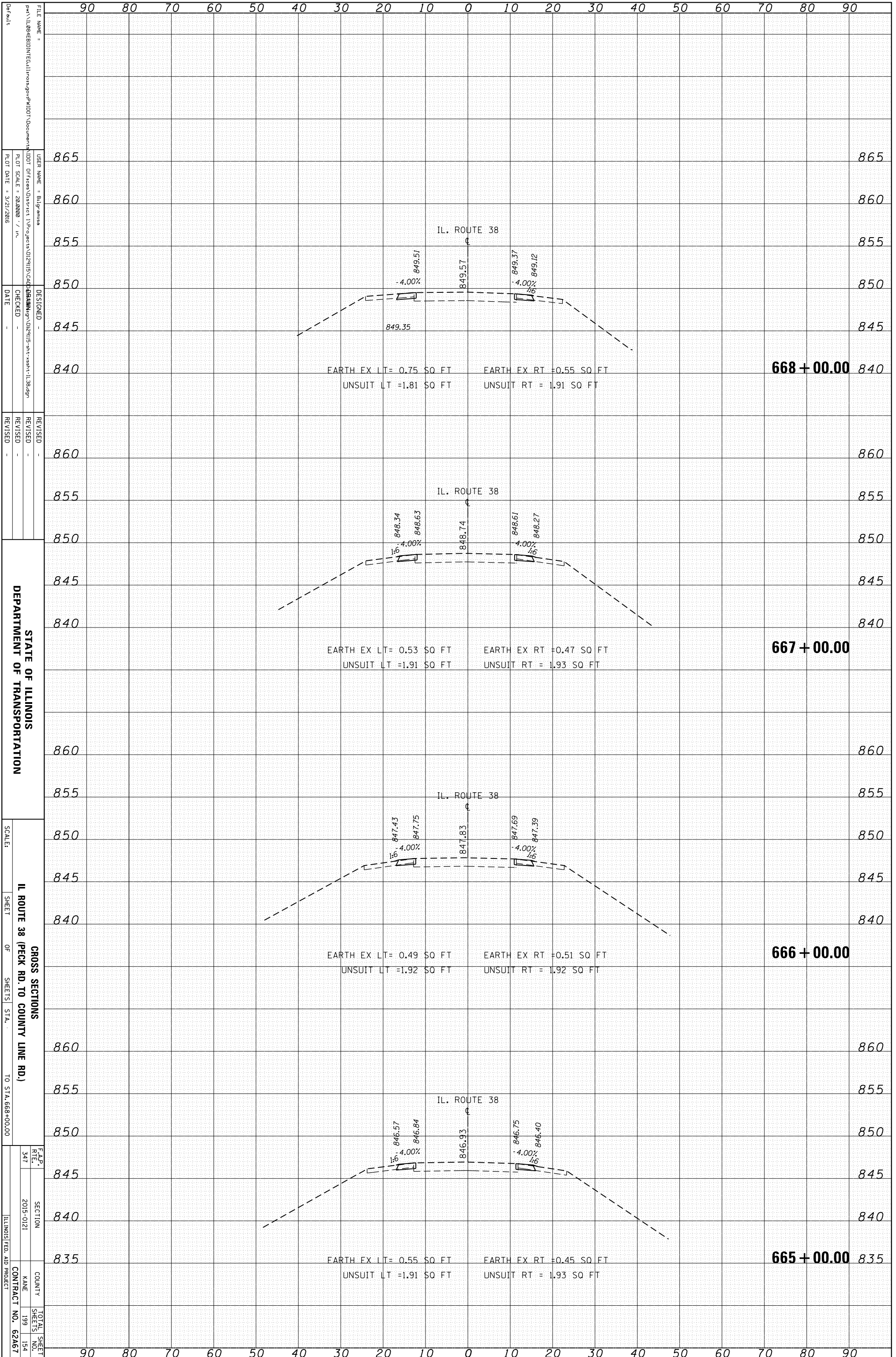
STATE OF ILLINOIS
 DEPARTMENT OF TRANSPORTATION

SCALE:
 SHEET OF SHEETS STA. TO STA.

IL ROUTE 38 (PECK RD. TO COUNTY LINE RD.)
 CROSS SECTIONS
 SHEET NO. 347
 SECTION 2015-0121
 COUNTY KANE
 CONTRACT NO. 62A67
 TOTAL SHEET NO. 153

ORIGINAL SURVEY	SURVEYED	BY	DATE
NOTE BOOK	PLOTTED		
	TEMPLATE		
	AREAS		
	AREAS CHECKED		

FINAL SURVEY	SURVEYED	BY	DATE
NOTE BOOK	PLOTTED		
	TEMPLATE		
	AREAS		
	AREAS CHECKED		



FILE NAME:
 USER NAME:
 PLOT SCALE:
 PLOT DATE:
 DESIGNED:
 CHECKED:
 DATE:

REVISIONS:
 REVISION:
 REVISION:
 REVISION:

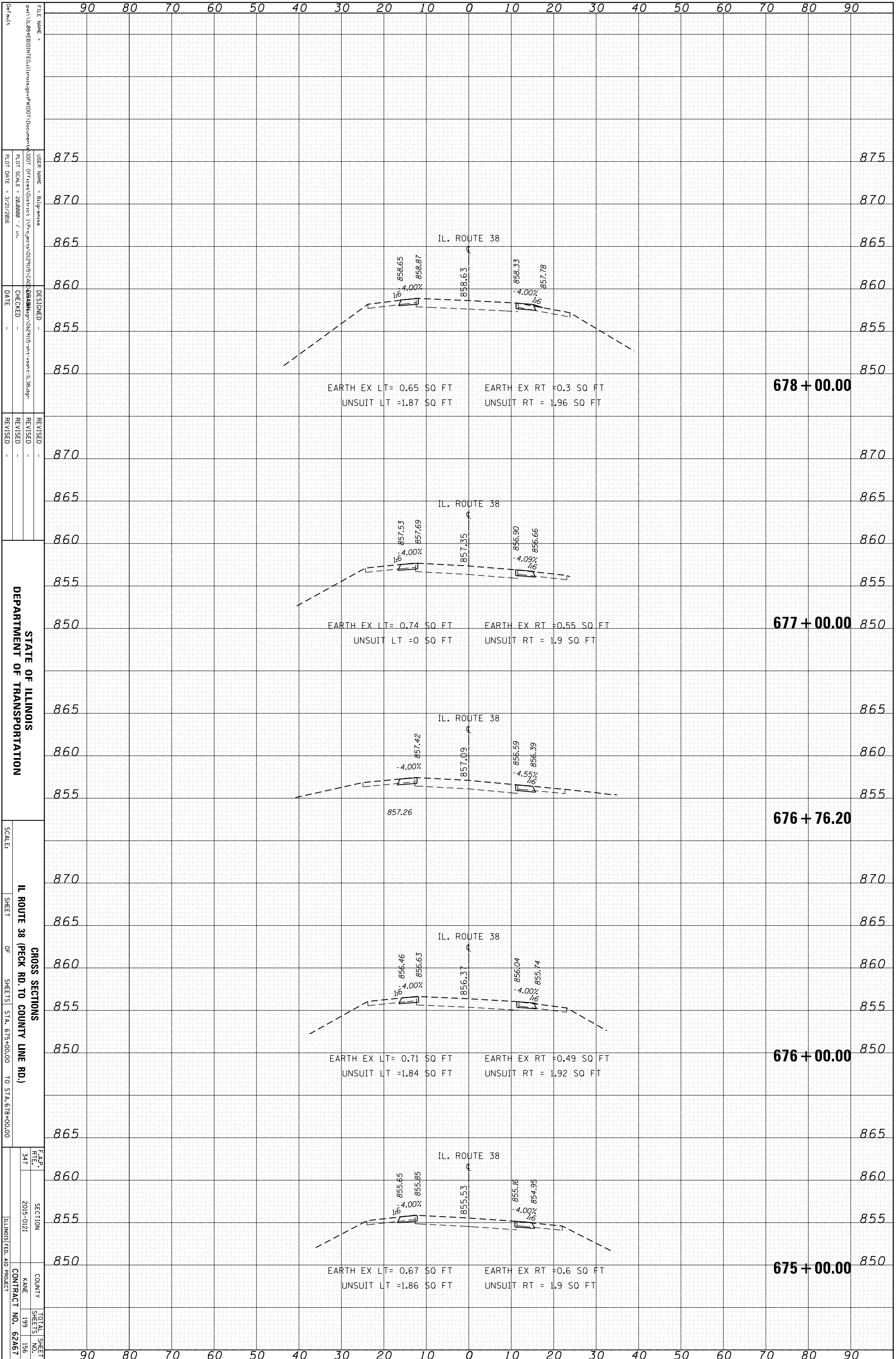
STATE OF ILLINOIS
 DEPARTMENT OF TRANSPORTATION

SCALE:
 SHEET OF SHEETS STA. TO STA. 668+00.00

GROSS SECTIONS
 IL ROUTE 38 (PECK RD. TO COUNTY LINE RD.)
 SECTION 2015-0121
 COUNTY KANE
 CONTRACT NO. 62A67
 F.A.P. R.T.E. 347
 TOTAL SHEET SHEETS 199
 SHEETS 154

ORIGINAL SURVEY	SURVEYED	BY	DATE
NOTE BOOK	PLOTTED		
	TEMPLATE		
	AREAS		
	AREAS CHECKED		

FINAL SURVEY	SURVEYED	BY	DATE
NOTE BOOK	PLOTTED		
	TEMPLATE		
	AREAS		
	AREAS CHECKED		



STATE OF ILLINOIS
DEPARTMENT OF TRANSPORTATION

SCALE: 1" = 40'
SHEET 347 OF 199 SHEETS
STA. 675+00.00 TO STA. 678+00.00

IL ROUTE 38 (PECK RD. TO COUNTY LINE RD.)
GROSS SECTIONS
SECTION 2015-0121
COUNTY KANE
CONTRACT NO. 62A67

FILE NAME: ...
USER NAME: ...
PLOT SCALE: 28,000 / in.
PLOT DATE: 3/21/2016
DESIGNED: ...
CHECKED: ...
DATE: ...

REVISIONS:
REVISION NO. 1
DATE: ...

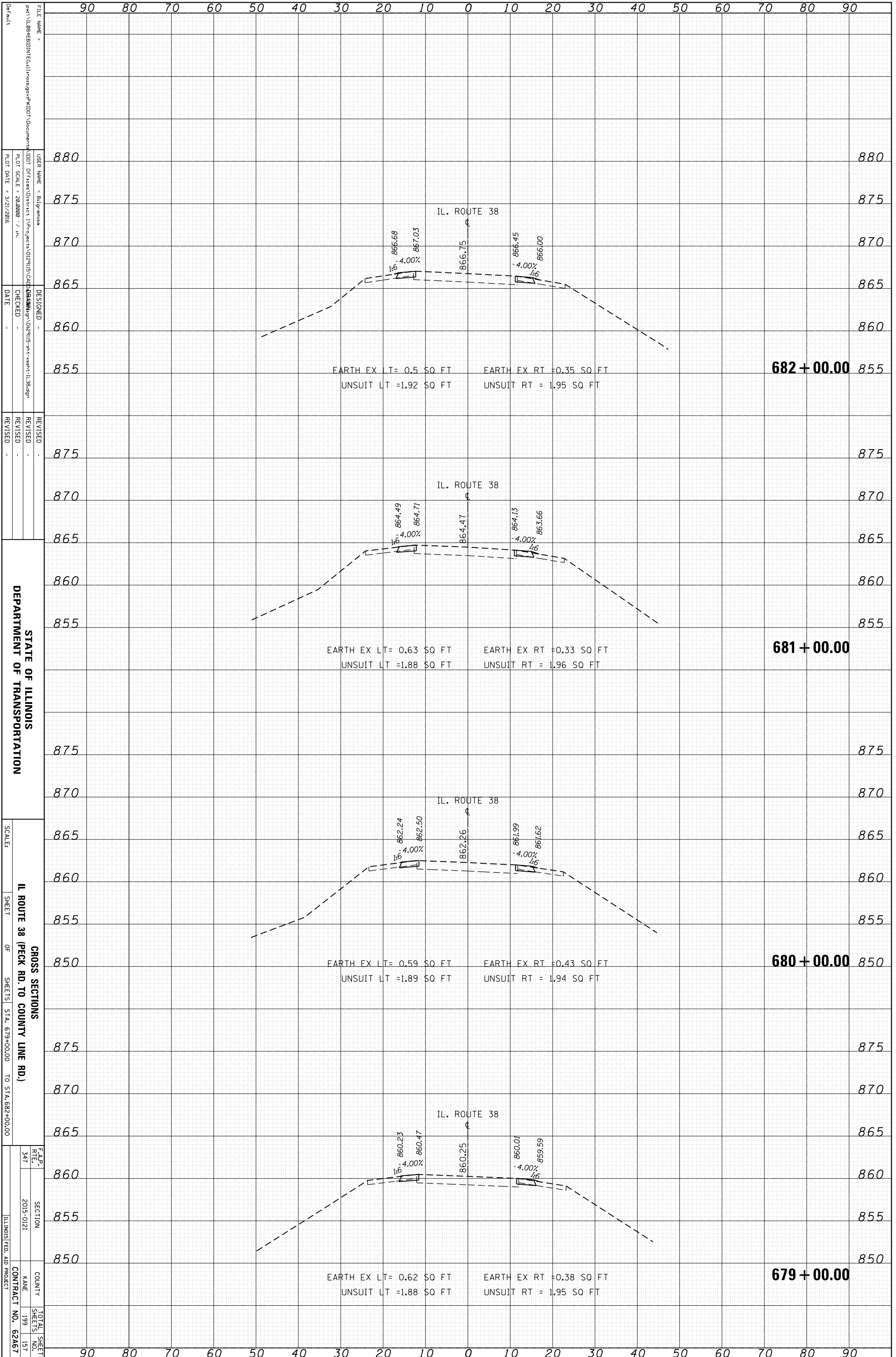
REVISIONS:
REVISION NO. 2
DATE: ...

REVISIONS:
REVISION NO. 3
DATE: ...

REVISIONS:
REVISION NO. 4
DATE: ...

ORIGINAL SURVEY	SURVEYED	BY	DATE
NOTE BOOK	PLOTTED		
	TEMPLATE		
	AREAS		
	AREAS CHECKED		

FINAL SURVEY	SURVEYED	BY	DATE
NOTE BOOK	PLOTTED		
	TEMPLATE		
	AREAS		
	AREAS CHECKED		



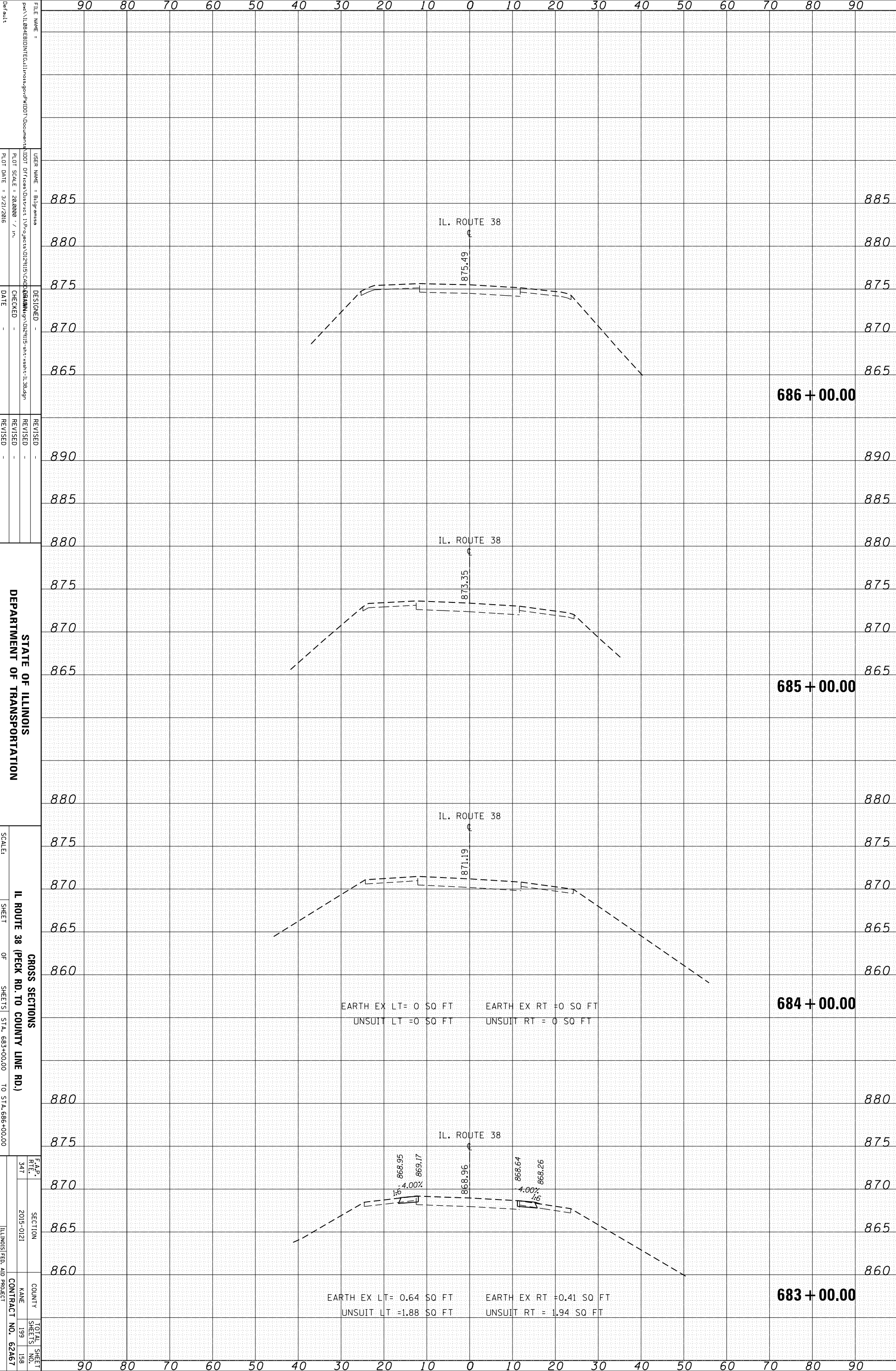
STATE OF ILLINOIS
DEPARTMENT OF TRANSPORTATION

GROSS SECTIONS
IL ROUTE 38 (PECK RD. TO COUNTY LINE RD.)

FILE NAME =	USER NAME =	DESIGNED =	REVISOR =
PROJECT =	PROJECT =	PROJECT =	PROJECT =
DATE =	DATE =	DATE =	DATE =
SCALE =	SCALE =	SCALE =	SCALE =
SHEET =	SHEET =	SHEET =	SHEET =
STA. =	STA. =	STA. =	STA. =
CONTRACT NO. =	CONTRACT NO. =	CONTRACT NO. =	CONTRACT NO. =

ORIGINAL SURVEY	SURVEYED	BY	DATE
NOTE BOOK	PLOTTED		
NO.	AREAS CHECKED		

FINAL SURVEY	SURVEYED	BY	DATE
NOTE BOOK	PLOTTED		
NO.	AREAS CHECKED		



686 + 00.00

685 + 00.00

684 + 00.00

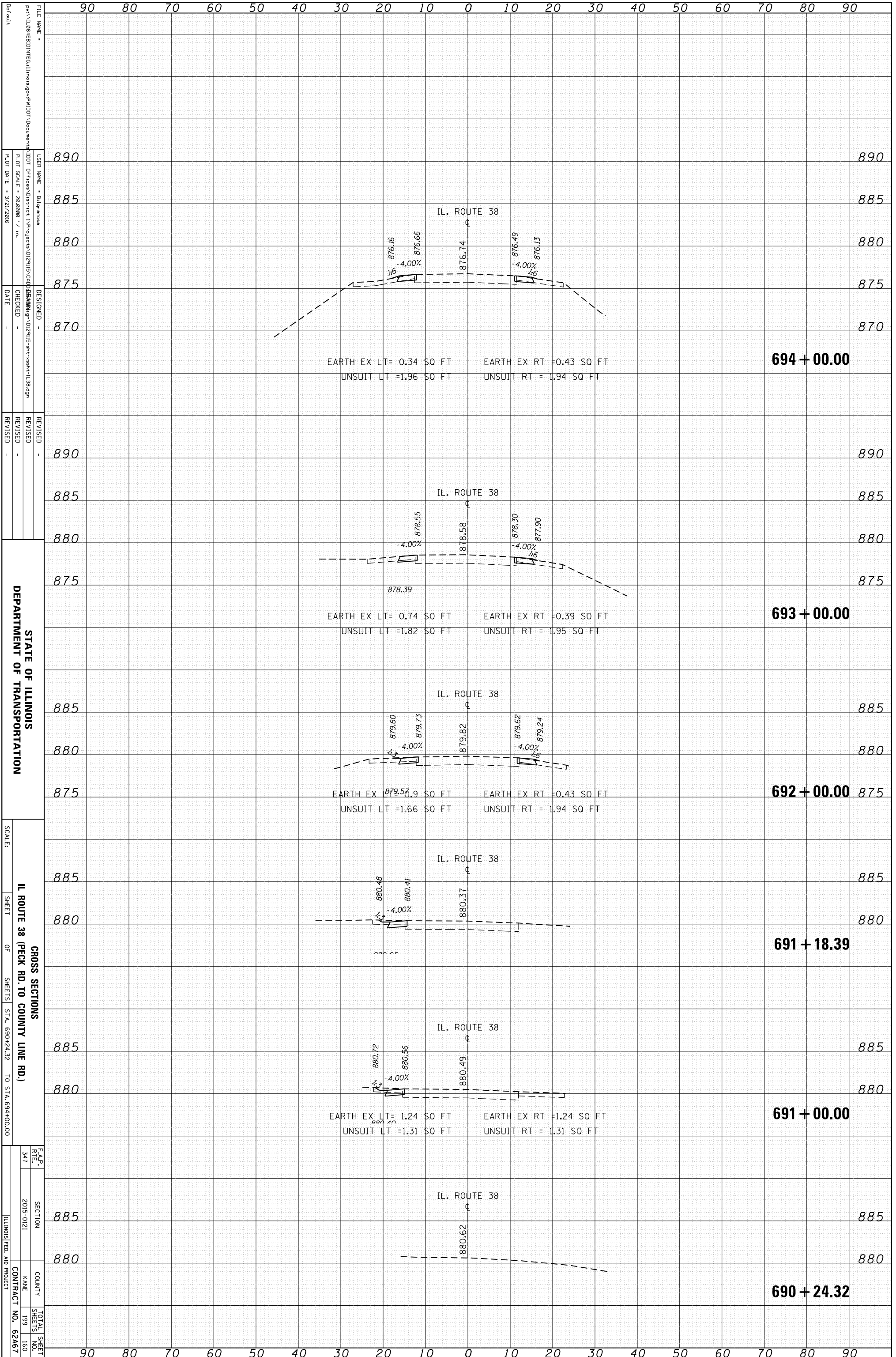
683 + 00.00

EARTH EX LT= 0 SQ FT EARTH EX RT = 0 SQ FT
 UNSUIT LT = 0 SQ FT UNSUIT RT = 0 SQ FT

EARTH EX LT= 0.64 SQ FT EARTH EX RT = 0.41 SQ FT
 UNSUIT LT = 1.88 SQ FT UNSUIT RT = 1.94 SQ FT

ORIGINAL SURVEY	SURVEYED	BY	DATE
NOTE BOOK	PLOTTED		
	TEMPLATE		
	AREAS		
	AREAS CHECKED		

FINAL SURVEY	SURVEYED	BY	DATE
NOTE BOOK	PLOTTED		
	TEMPLATE		
	AREAS		
	AREAS CHECKED		



STATE OF ILLINOIS
DEPARTMENT OF TRANSPORTATION

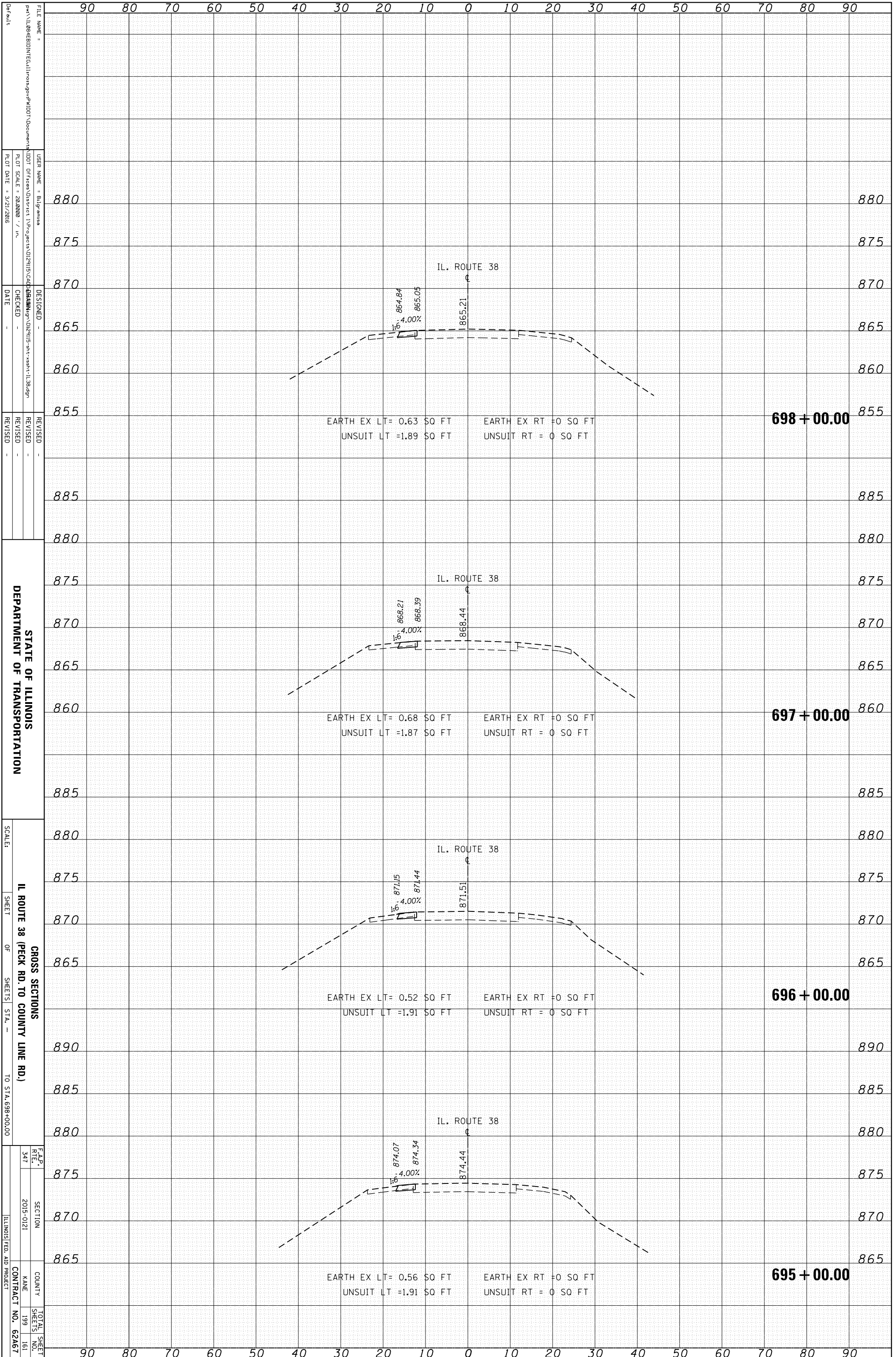
GROSS SECTIONS
IL ROUTE 38 (PECK RD. TO COUNTY LINE RD.)
SHEET OF SHEETS STA. 690+24.32 TO STA. 694+00.00

F.A.P. R.F.L. 347	SECTION 2015-0121	COUNTY KANE	TOTAL SHEETS 160
		CONTRACT NO. 62A67	

FILE NAME: Default	USER NAME: Blj-omisa	DESIGNED: -	REVISION: -
PROJECT: \\IL0808\BID\NTEG\Illinois\gpr\001\Documents\001\Office\Drawings\1\Projects\012915\CAD\08A\08A.dwg	PLLOT SCALE: 28.0000 / in.	CHECKED: -	REVISION: -
	PLLOT DATE: 3/21/2016	DATE: -	REVISION: -

ORIGINAL SURVEY	SURVEYED	BY	DATE
NOTE BOOK	PLOTTED		
NO.	TEMPLATE		
	AREAS		
	AREAS CHECKED		

FINAL SURVEY	SURVEYED	BY	DATE
NOTE BOOK	PLOTTED		
NO.	TEMPLATE		
	AREAS		
	AREAS CHECKED		



STATE OF ILLINOIS
 DEPARTMENT OF TRANSPORTATION

IL ROUTE 38 (PECK RD. TO COUNTY LINE RD.)
 CROSS SECTIONS

SCALE:	SHEET	OF	SHEETS	STA. --	TO STA. 698+00.00
F.A.P. R.F.L.	SECTION	COUNTY	TOTAL SHEETS	SHEET NO.	CONTRACT NO.
347	2015-0121	199	161	62A67	ILLINOIS FED. AID PROJECT

FILE NAME: ...
 USER NAME: ...
 PLOT SCALE: ...
 PLOT DATE: ...
 DESIGNED: ...
 CHECKED: ...
 DATE: ...
 REVISED: ...

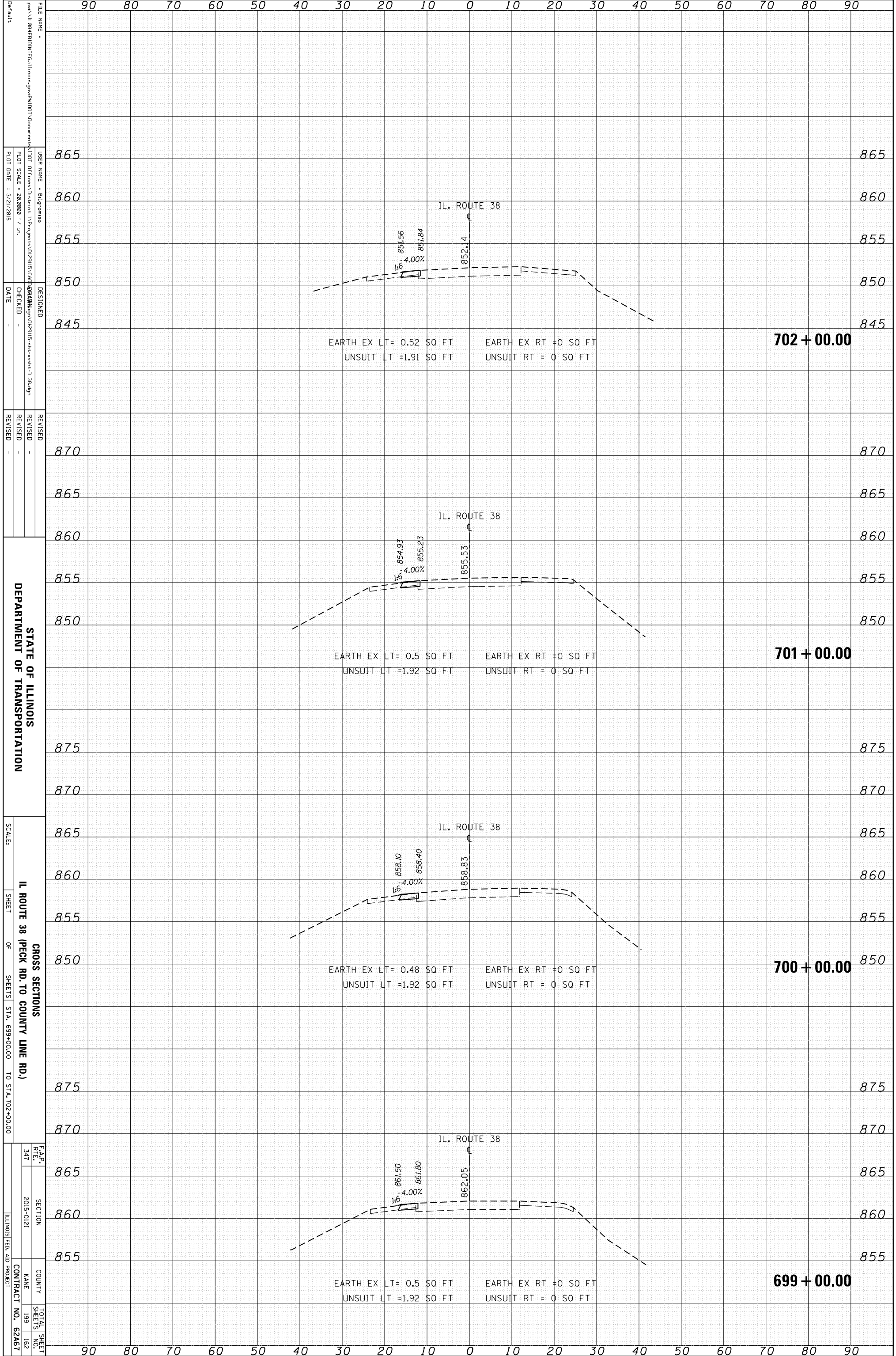
DESIGNED: ...
 CHECKED: ...
 DATE: ...
 REVISED: ...

DESIGNED: ...
 CHECKED: ...
 DATE: ...
 REVISED: ...

DESIGNED: ...
 CHECKED: ...
 DATE: ...
 REVISED: ...

ORIGINAL SURVEY	SURVEYED	BY	DATE
NOTE BOOK	PLOTTED		
	TEMPLATE		
	AREAS		
	AREAS CHECKED		

FINAL SURVEY	SURVEYED	BY	DATE
NOTE BOOK	PLOTTED		
	TEMPLATE		
	AREAS		
	AREAS CHECKED		



FILE NAME:
 USER NAME:
 PLOT SCALE:
 PLOT DATE:
 DESIGNED:
 CHECKED:
 DATE:
 REVISED:
 REVISED:
 REVISED:
 SCALE:
 SHEET OF SHEETS:
 STA. 699+00.00 TO STA. 702+00.00

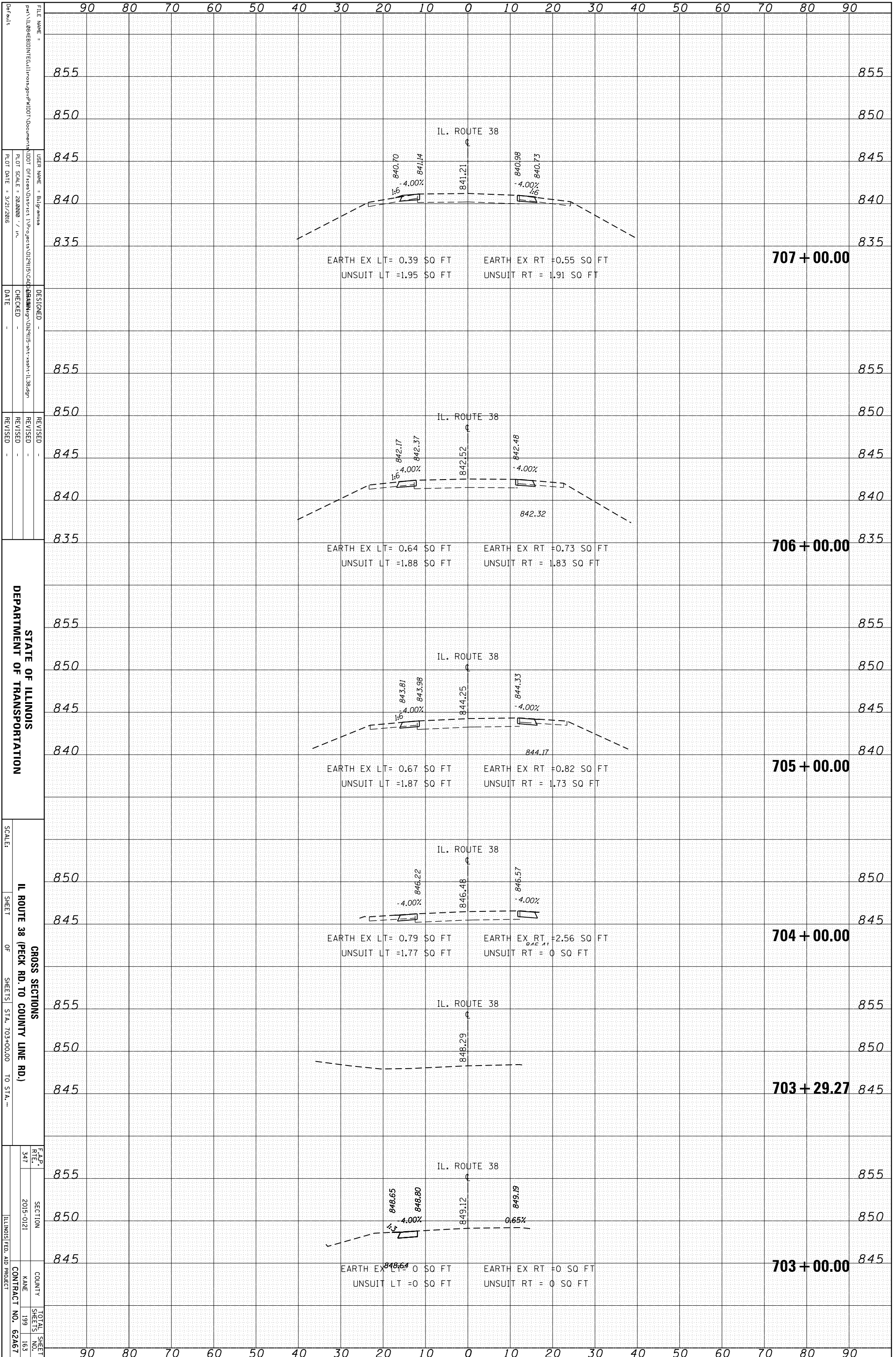
STATE OF ILLINOIS
 DEPARTMENT OF TRANSPORTATION

CROSS SECTIONS
 IL ROUTE 38 (PECK RD. TO COUNTY LINE RD.)

F.A.P. R.F.L. SECTION COUNTY TOTAL SHEET NO. SHEETS
 347 2015-0121 199 162
 ILLINOIS FED. AID PROJECT CONTRACT NO. 62A67

ORIGINAL SURVEY	SURVEYED	BY	DATE
NOTE BOOK	PLOTTED		
	TEMPLATE		
	AREAS		
	AREAS CHECKED		

FINAL SURVEY	SURVEYED	BY	DATE
NOTE BOOK	PLOTTED		
	TEMPLATE		
	AREAS		
	AREAS CHECKED		



STATE OF ILLINOIS
 DEPARTMENT OF TRANSPORTATION

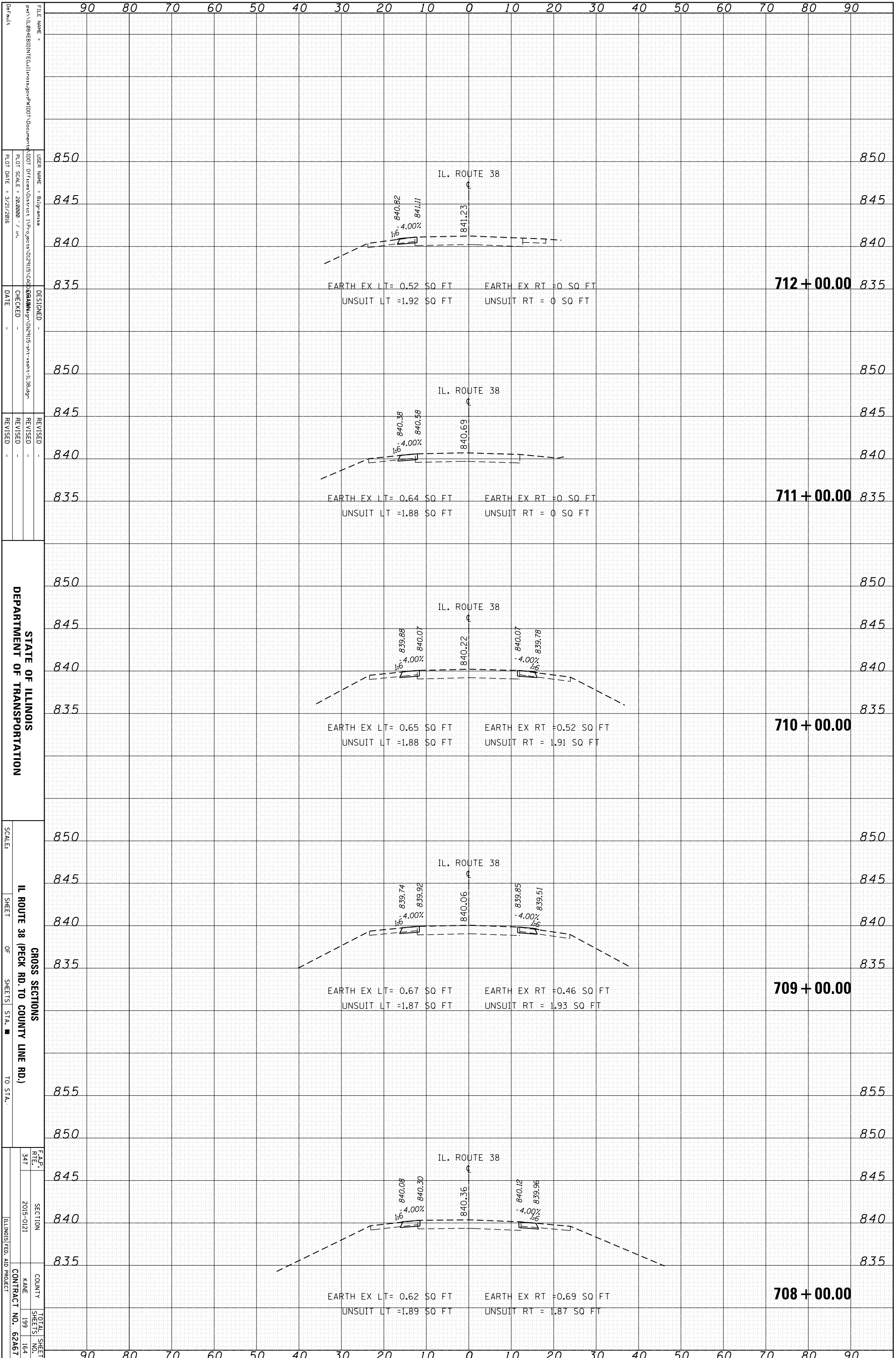
IL ROUTE 38 (PECK RD. TO COUNTY LINE RD.)
 CROSS SECTIONS
 SHEET OF SHEETS STA. 703+00.00 TO STA. --

F.A.P. R.T.E.	SECTION	COUNTY	TOTAL SHEETS
347	2015-0121		199
		NAME	SHEETS NO.
		CONTRACT NO.	62A67

FILE NAME: ...
 USER NAME: ...
 PLOT SCALE: ...
 PLOT DATE: ...
 DESIGNED: ...
 CHECKED: ...
 DATE: ...
 REVISED: ...
 REVISED: ...
 REVISED: ...

ORIGINAL SURVEY	SURVEYED	BY	DATE
NOTE BOOK	PLOTTED		
	TEMPLATE		
	AREAS		
	AREAS CHECKED		

FINAL SURVEY	SURVEYED	BY	DATE
NOTE BOOK	PLOTTED		
	TEMPLATE		
	AREAS		
	AREAS CHECKED		



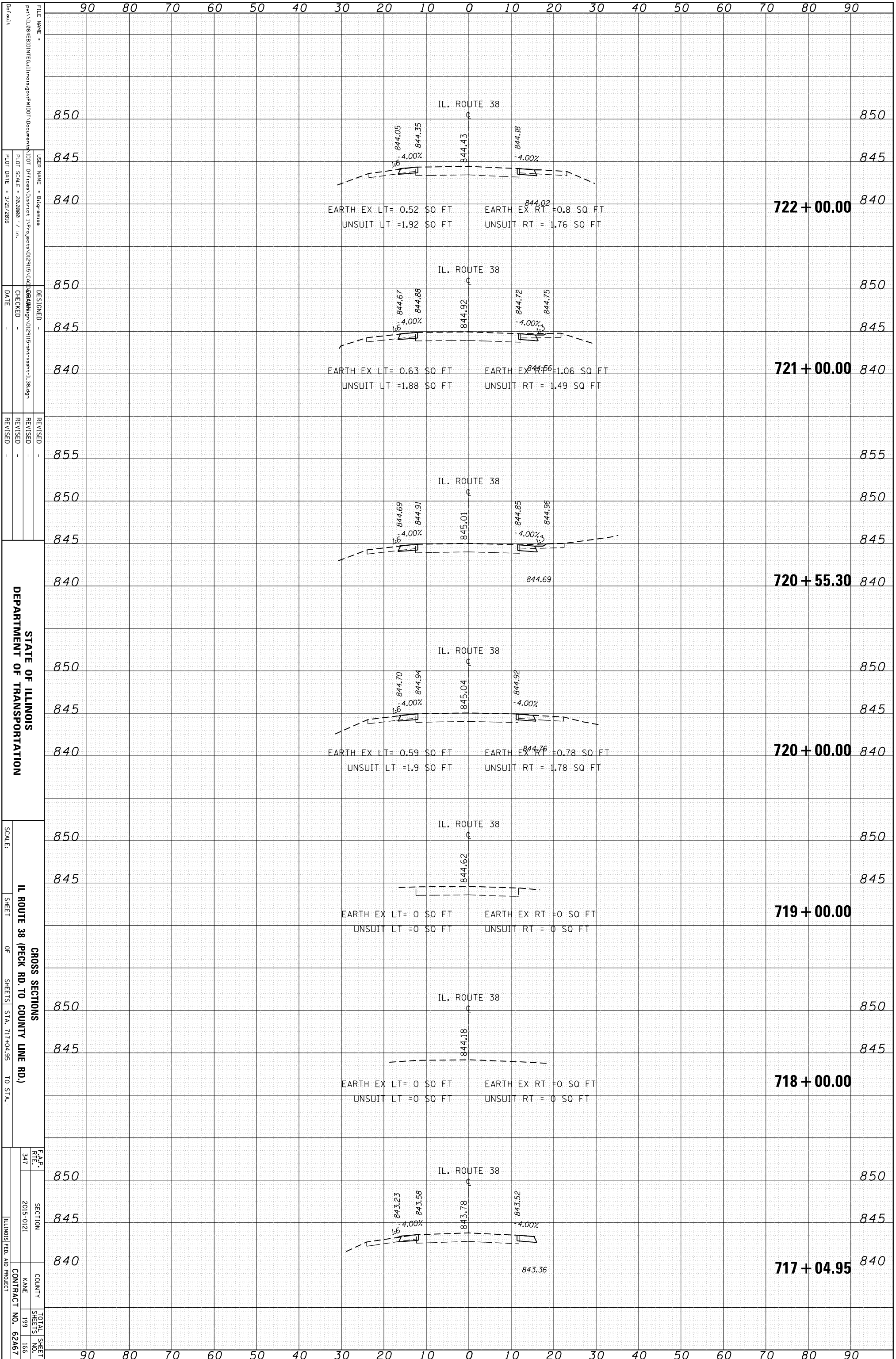
STATE OF ILLINOIS
DEPARTMENT OF TRANSPORTATION

IL ROUTE 38 (PECK RD. TO COUNTY LINE RD.)
GROSS SECTIONS
SHEET OF SHEETS STA. TO STA.

F.A.P. R.T.E.	SECTION	COUNTY	TOTAL SHEETS
347	2015-0121	199	164
KANE		CONTRACT NO. 62A67	
ILLINOIS FED. AID PROJECT			

ORIGINAL SURVEY	SURVEYED	BY	DATE
NOTE BOOK	PLOTTED		
	TEMPLATE		
	AREAS		
	AREAS CHECKED		

FINAL SURVEY	SURVEYED	BY	DATE
NOTE BOOK	PLOTTED		
	TEMPLATE		
	AREAS		
	AREAS CHECKED		



STATE OF ILLINOIS
DEPARTMENT OF TRANSPORTATION

SCALE: 1" = 20'-0"

SHEET 347 OF 199 SHEETS STA. 717+04.95 TO STA. 722+00.00

GROSS SECTIONS
IL ROUTE 38 (PECK RD. TO COUNTY LINE RD.)

SECTION 2015-0121

COUNTY KANE

TOTAL SHEETS 199

CONTRACT NO. 62A67

FILE NAME: ...

USER NAME: ...

DESIGNED: ...

CHECKED: ...

DATE: ...

REVISIONS:

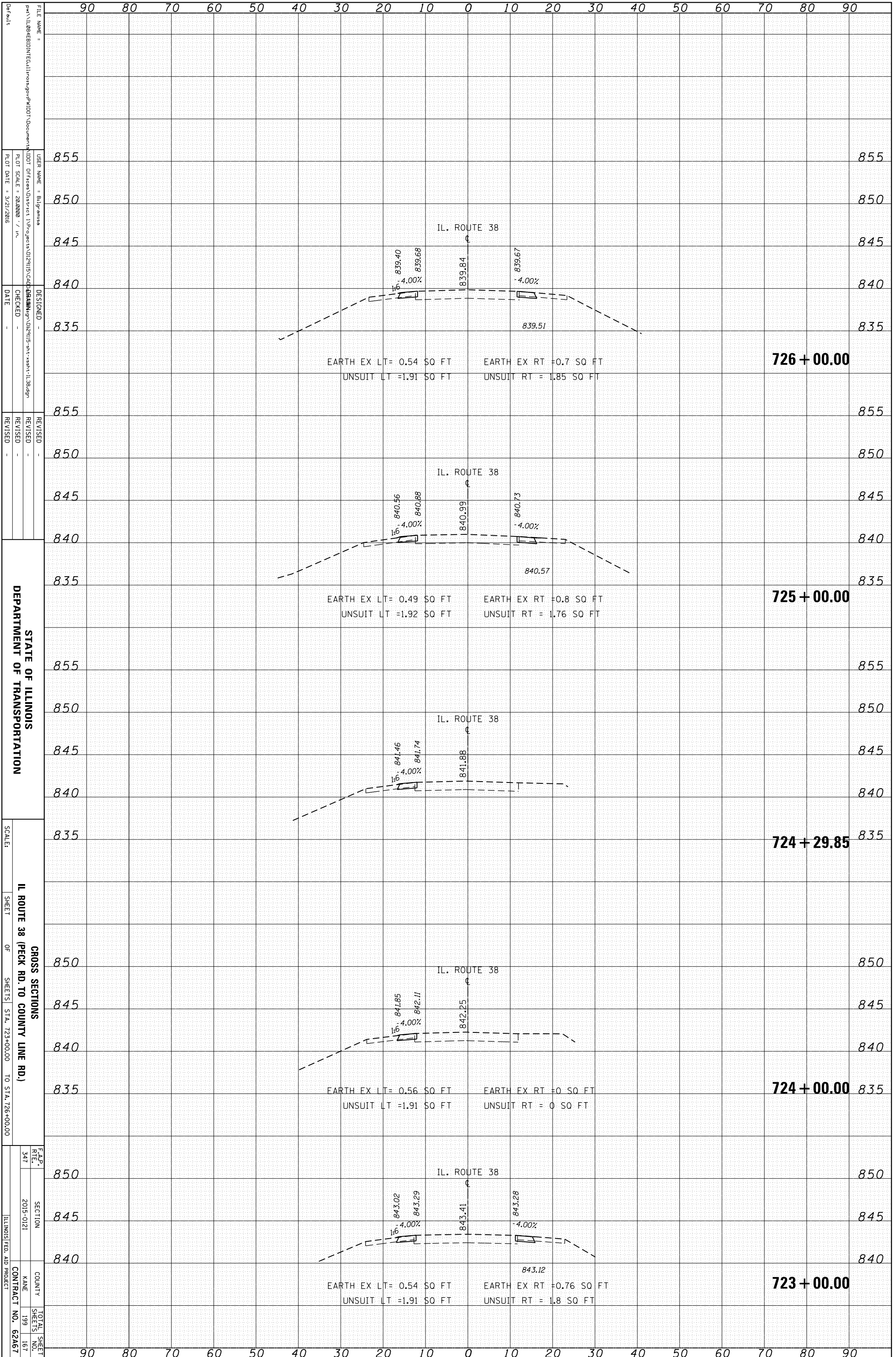
REVISIONS:

REVISIONS:

REVISIONS:

ORIGINAL SURVEY	SURVEYED	BY	DATE
NOTE BOOK	PLOTTED		
	TEMPLATE		
	AREAS		
	AREAS CHECKED		

FINAL SURVEY	SURVEYED	BY	DATE
NOTE BOOK	PLOTTED		
	TEMPLATE		
	AREAS		
	AREAS CHECKED		



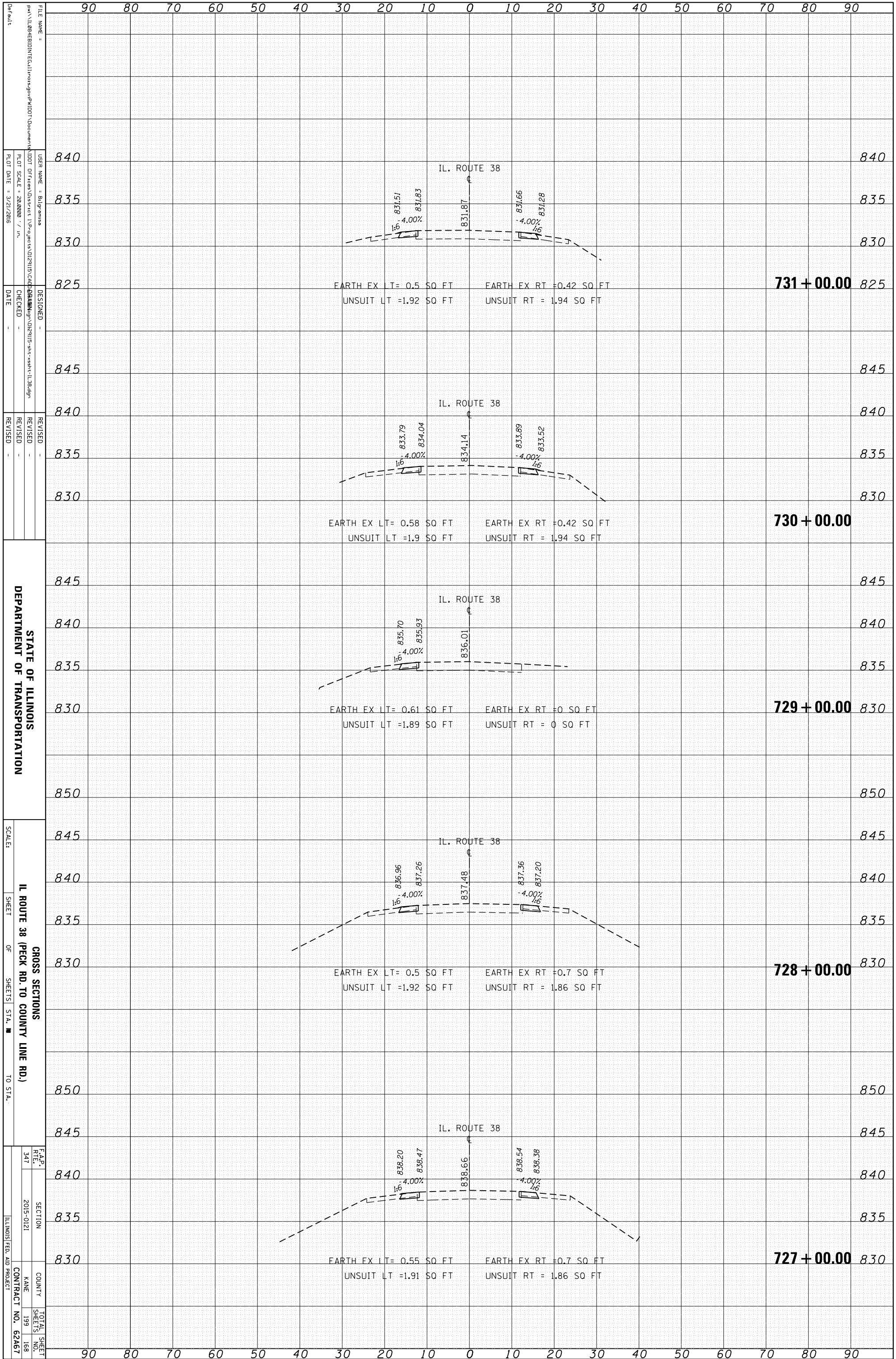
STATE OF ILLINOIS
DEPARTMENT OF TRANSPORTATION

IL ROUTE 38 (PECK RD. TO COUNTY LINE RD.)
GROSS SECTIONS
SHEET OF SHEETS STA. 723+00.00 TO STA. 726+00.00

F.A.P. R.T.E.	SECTION	COUNTY	TOTAL SHEETS
347	2015-0121		199
		NAME	167
		CONTRACT NO.	62A67
		ILLINOIS FED. AID PROJECT	

ORIGINAL SURVEY	SURVEYED	BY	DATE
NOTE BOOK	PLOTTED		
	TEMPLATE		
	AREAS		
	AREAS CHECKED		

FINAL SURVEY	SURVEYED	BY	DATE
NOTE BOOK	PLOTTED		
	TEMPLATE		
	AREAS		
	AREAS CHECKED		



STATE OF ILLINOIS
DEPARTMENT OF TRANSPORTATION

IL ROUTE 38 (PECK RD. TO COUNTY LINE RD.)
GROSS SECTIONS
SHEET OF SHEETS STA. TO STA.

F.A.P. R.T.E.	SECTION	COUNTY	TOTAL SHEETS
347	2015-0121		199
		NAME	SHEETS NO.
		CONTRACT NO.	168
		ILLINOIS FED. AID PROJECT	62A67

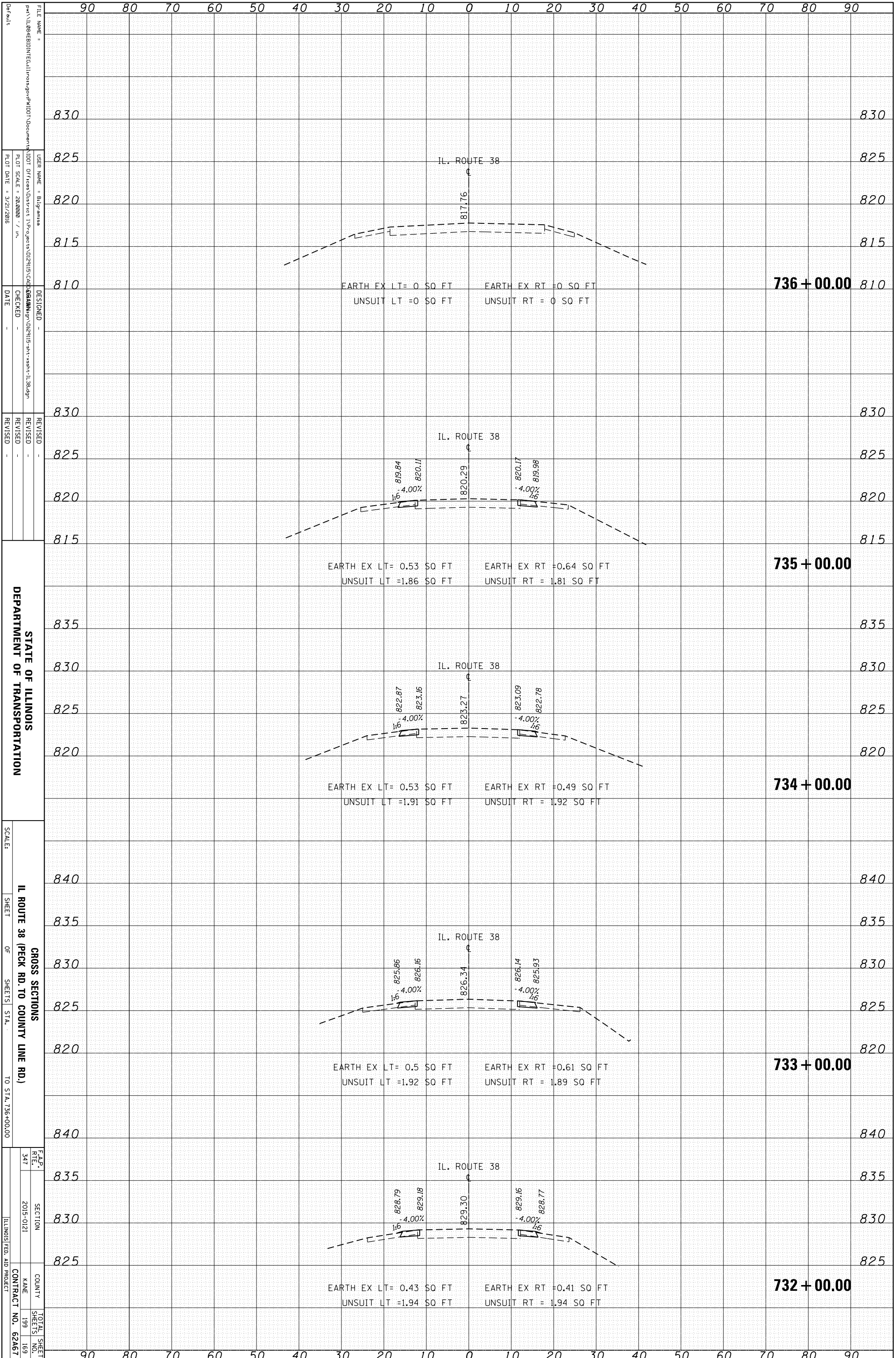
FILE NAME =	DESIGNED -
USER NAME =	CHECKED -
DATE =	DATE =
REVISIONS	REVISIONS
REVISIONS	REVISIONS
REVISIONS	REVISIONS

FILE NAME =	DESIGNED -
USER NAME =	CHECKED -
DATE =	DATE =
REVISIONS	REVISIONS
REVISIONS	REVISIONS
REVISIONS	REVISIONS

FILE NAME =	DESIGNED -
USER NAME =	CHECKED -
DATE =	DATE =
REVISIONS	REVISIONS
REVISIONS	REVISIONS
REVISIONS	REVISIONS

ORIGINAL SURVEY	SURVEYED	BY	DATE
NOTE BOOK	PLOTTED		
	TEMPLATE		
	AREAS		
	AREAS CHECKED		

FINAL SURVEY	SURVEYED	BY	DATE
NOTE BOOK	PLOTTED		
	TEMPLATE		
	AREAS		
	AREAS CHECKED		



STATE OF ILLINOIS
DEPARTMENT OF TRANSPORTATION

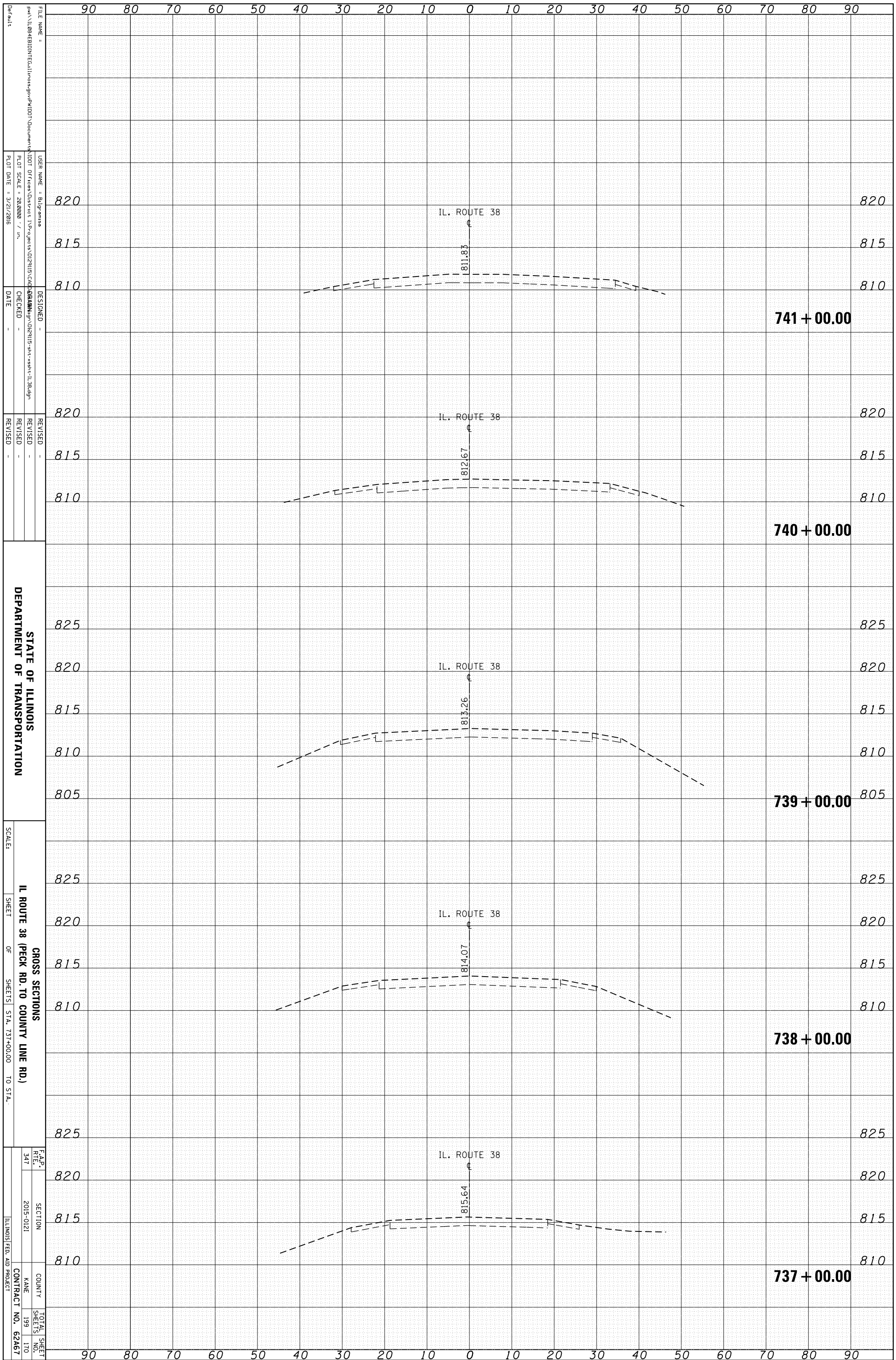
IL ROUTE 38 (PECK RD. TO COUNTY LINE RD.)
GROSS SECTIONS
SHEET OF SHEETS STA. TO STA. 736+00.00

F.A.P. R.T.E.	SECTION	COUNTY	TOTAL SHEETS
347	2015-0121		199
		NAME	SHEETS NO.
			159
		CONTRACT NO.	62A67
		ILLINOIS FED. AID PROJECT	

FILE NAME: ...
USER NAME: ...
PLOT SCALE: ...
PLOT DATE: ...
DESIGNED: ...
CHECKED: ...
DATE: ...
REVISIONS: ...

ORIGINAL SURVEY	SURVEYED	BY	DATE
NOTE BOOK	PLOTTED		
	TEMPLATE		
	AREAS		
	AREAS CHECKED		

FINAL SURVEY	SURVEYED	BY	DATE
NOTE BOOK	PLOTTED		
	TEMPLATE		
	AREAS		
	AREAS CHECKED		



STATE OF ILLINOIS
DEPARTMENT OF TRANSPORTATION

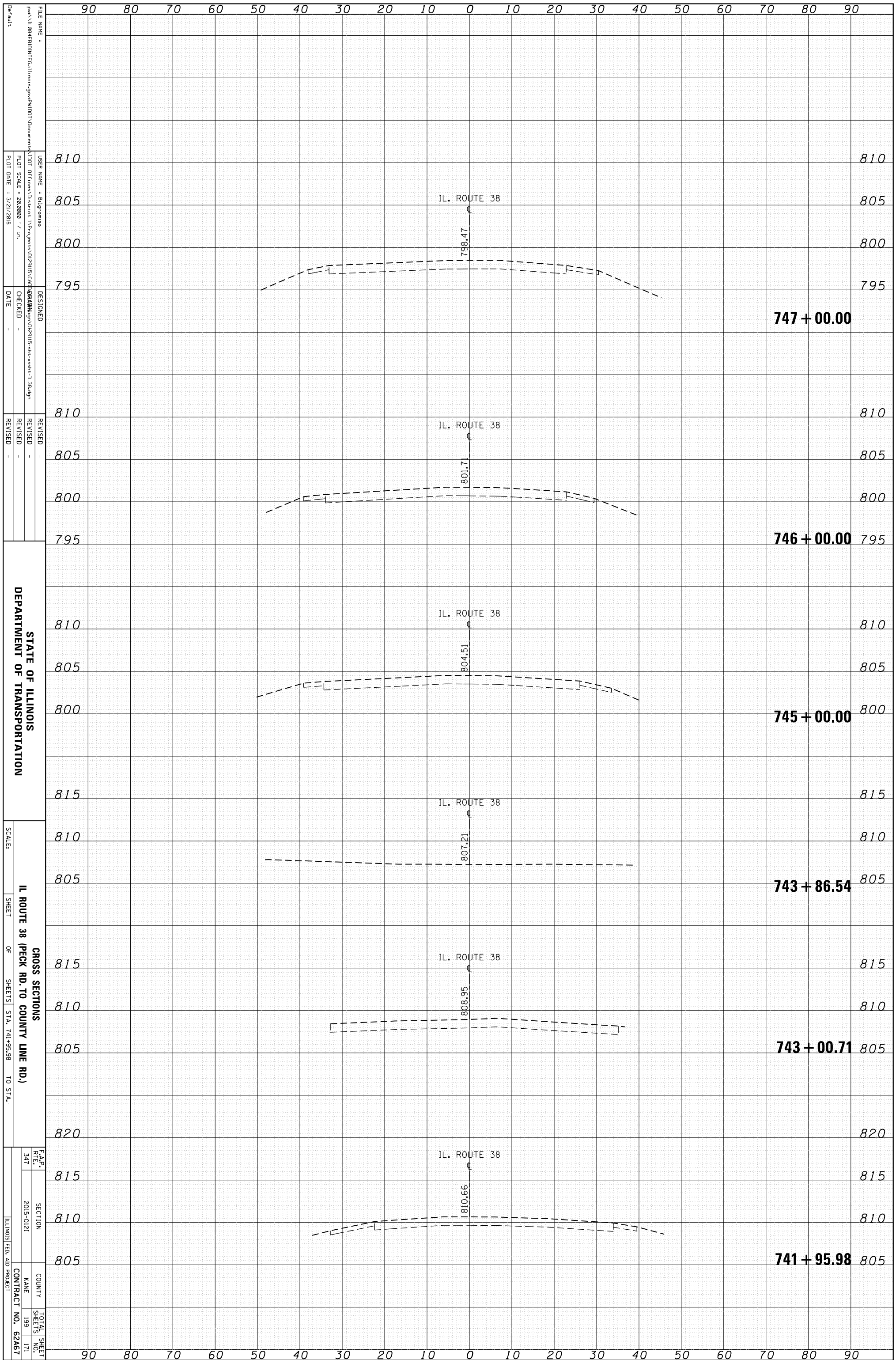
GROSS SECTIONS
IL ROUTE 38 (PECK RD. TO COUNTY LINE RD.)
SCALE: SHEET OF SHEETS STA. 737+00.00 TO STA.

F.A.P. R.T.E.	SECTION	COUNTY	TOTAL SHEET NO.
347	2015-0121		170
		NAME	
		CONTRACT NO.	62A67
		ILLINOIS FED. AID PROJECT	

FILE NAME:
 USER NAME:
 PLOT SCALE:
 PLOT DATE:
 DESIGNED:
 CHECKED:
 DATE:
 REVISED:
 REVISED:
 REVISED:

ORIGINAL SURVEY	SURVEYED	BY	DATE
NOTE BOOK	PLOTTED		
	TEMPLATE		
	AREAS		
	AREAS CHECKED		

FINAL SURVEY	SURVEYED	BY	DATE
NOTE BOOK	PLOTTED		
	TEMPLATE		
	AREAS		
	AREAS CHECKED		



STATE OF ILLINOIS
DEPARTMENT OF TRANSPORTATION

GROSS SECTIONS
IL ROUTE 38 (PECK RD. TO COUNTY LINE RD.)

SCALE: _____ SHEET _____ OF _____ SHEETS STA. 741+95.98 TO STA. _____

FILE NAME:
 USER NAME:
 PLOT SCALE:
 PLOT DATE:
 DESIGNED:
 CHECKED:
 DATE:

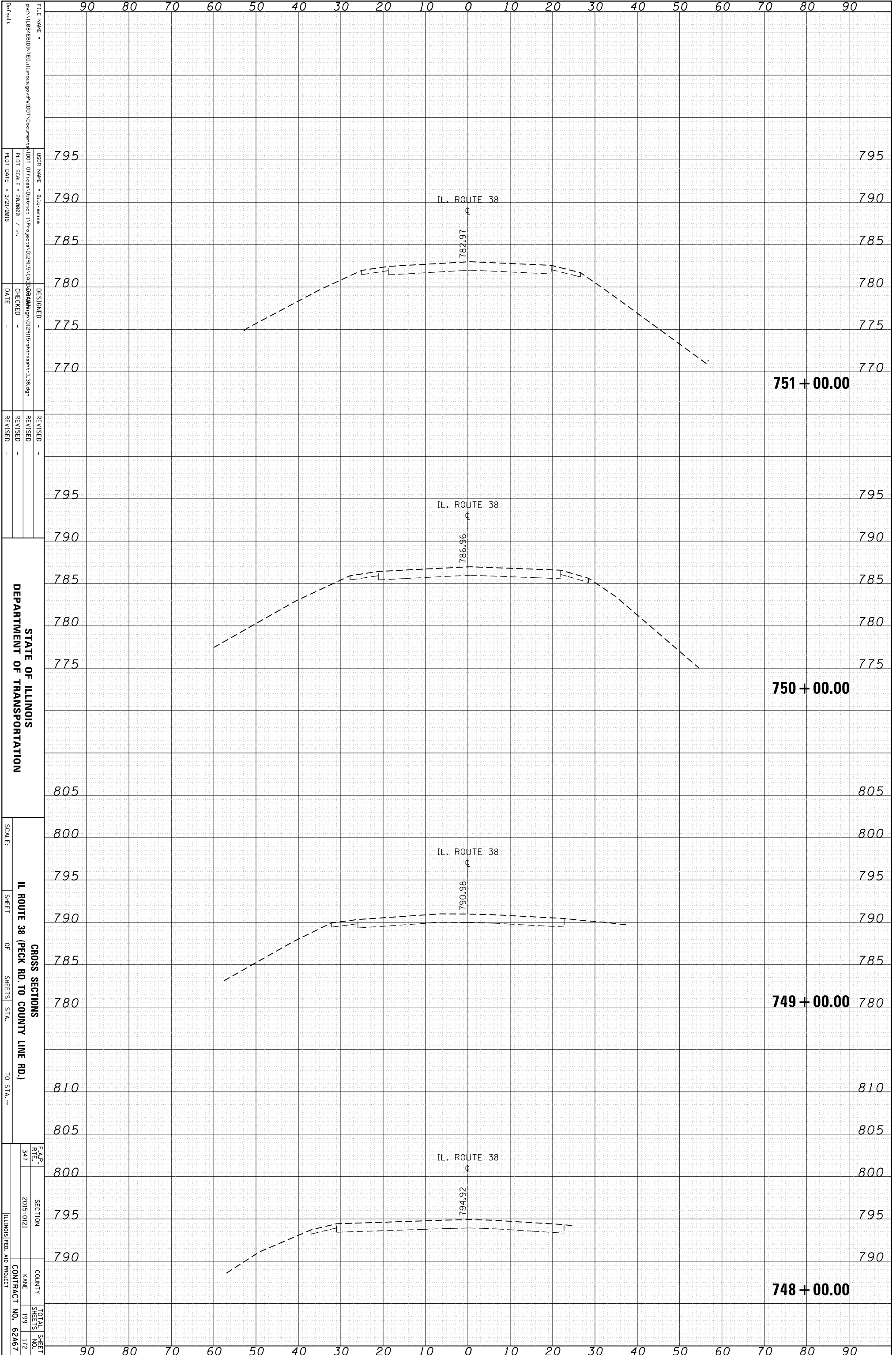
REVISIONS:
 REVISED:
 REVISED:
 REVISED:

F.A.P.
 R.T.E.
 SHEET NO.
 SECTION
 COUNTY
 NAME
 CONTRACT NO.

TOTAL SHEET
 SHEETS
 SHEETS
 ILLINOIS FED. AID PROJECT

ORIGINAL SURVEY	SURVEYED	BY	DATE
NOTE BOOK	PLOTTED		
	TEMPLATE		
	AREAS		
	AREAS CHECKED		

FINAL SURVEY	SURVEYED	BY	DATE
NOTE BOOK	PLOTTED		
	TEMPLATE		
	AREAS		
	AREAS CHECKED		



FILE NAME =
 USER NAME =
 PLOT SCALE =
 PLOT DATE =

DESIGNED -
 CHECKED -
 DATE -

REVISIED -
 REVISIED -
 REVISIED -

STATE OF ILLINOIS
 DEPARTMENT OF TRANSPORTATION

SCALE:
 SHEET OF SHEETS STA. TO STA. --

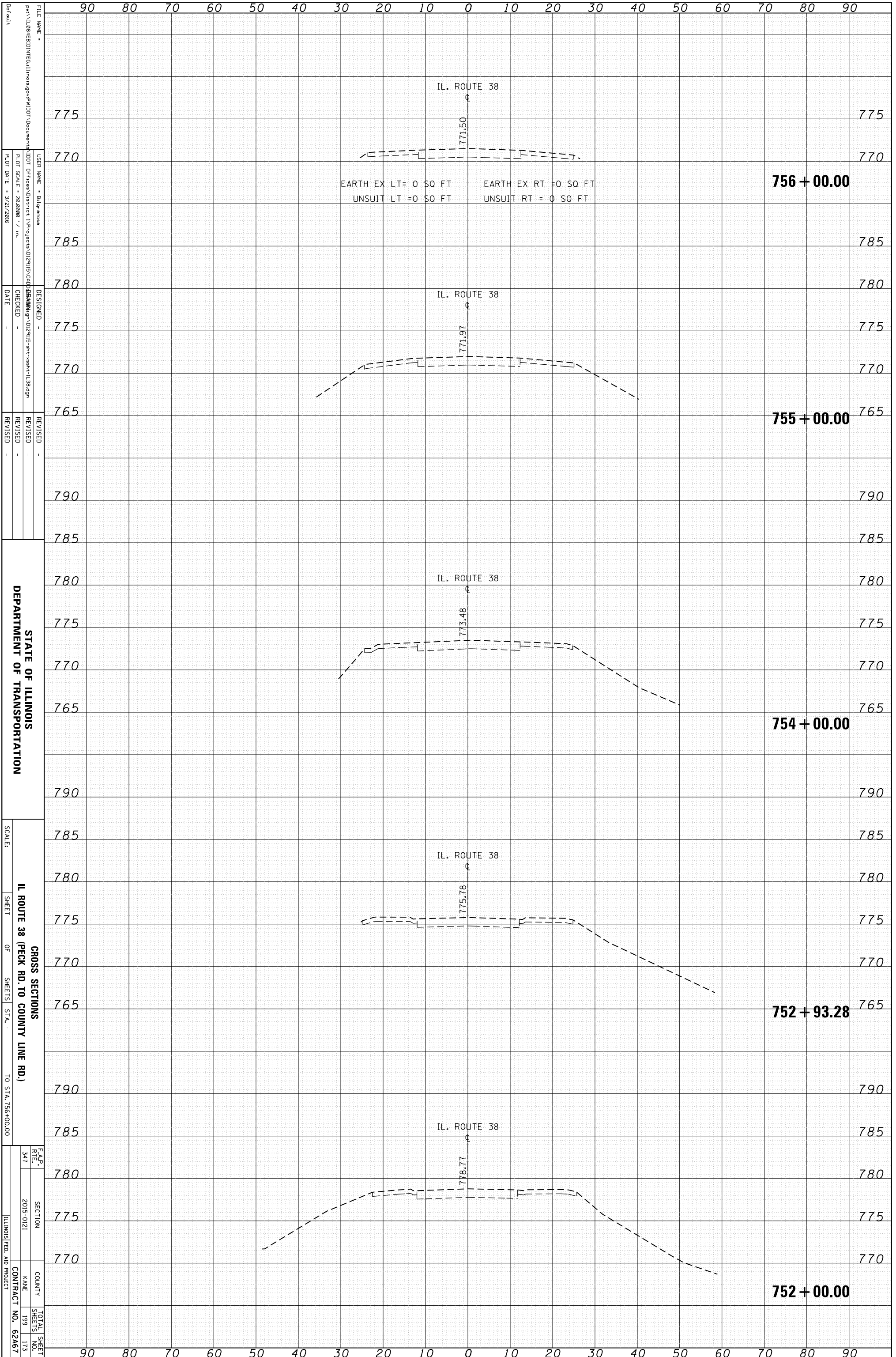
GROSS SECTIONS
 IL ROUTE 38 (PECK RD. TO COUNTY LINE RD.)

F.A.P. R.F.L.	SECTION	COUNTY	TOTAL SHEET NO.
347	2015-0121	KANE	199
			172

CONTRACT NO. 62A67
 ILLINOIS FED. AID PROJECT

ORIGINAL SURVEY	SURVEYED	BY	DATE
NOTE BOOK	PLOTTED		
	TEMPLATE		
	AREAS		
	AREAS CHECKED		

FINAL SURVEY	SURVEYED	BY	DATE
NOTE BOOK	PLOTTED		
	TEMPLATE		
	AREAS		
	AREAS CHECKED		



FILE NAME =
 USER NAME =
 PLOT SCALE =
 PLOT DATE =

DESIGNED =
 CHECKED =
 DATE =

REVISIONS
 REVISION NO. | DATE | DESCRIPTION

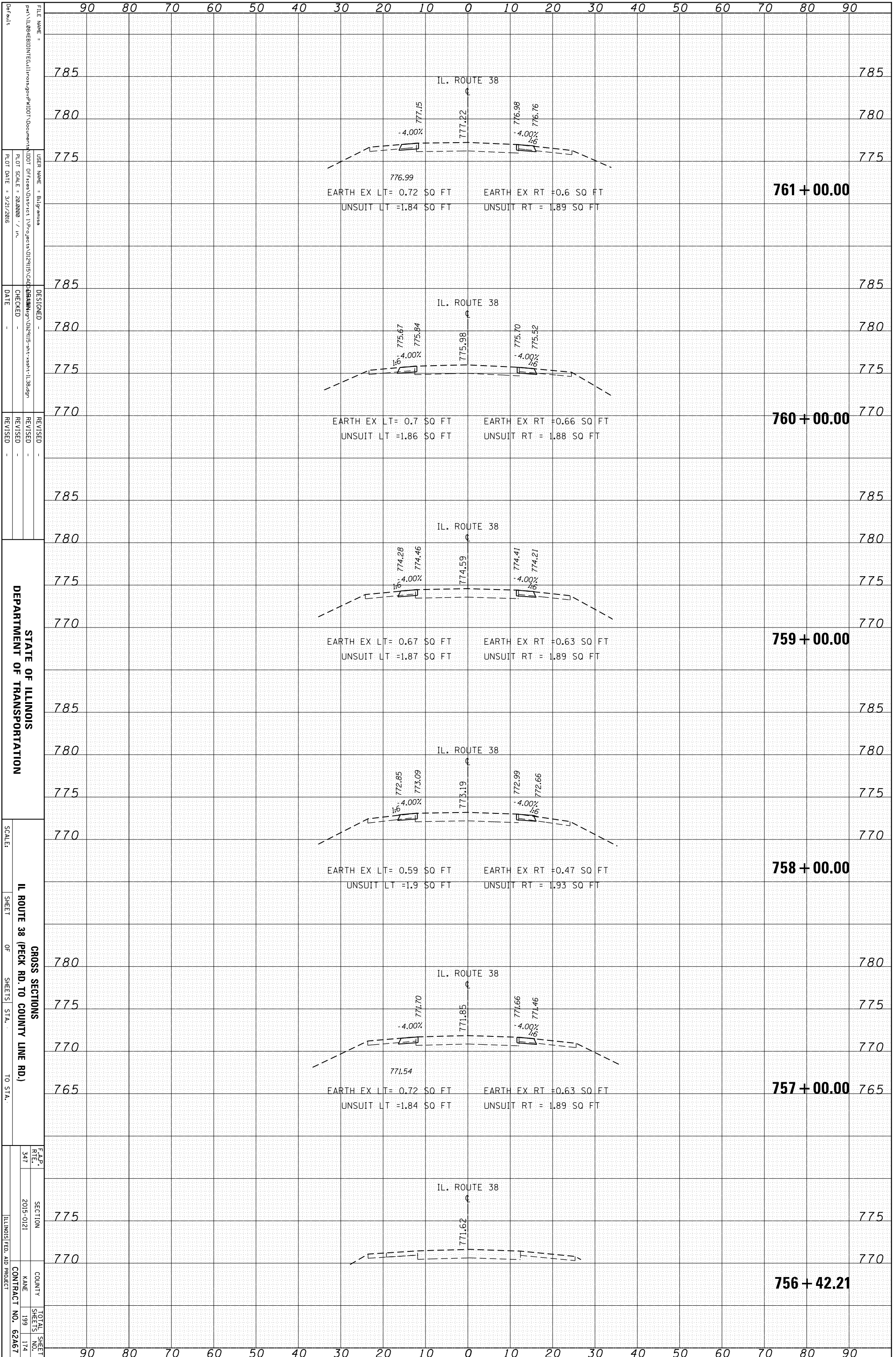
STATE OF ILLINOIS
 DEPARTMENT OF TRANSPORTATION
 CROSS SECTIONS
 IL ROUTE 38 (PECK RD. TO COUNTY LINE RD.)
 SHEET OF SHEETS STA. TO STA. 756+00.00

90	80	70	60	50	40	30	20	10	0	10	20	30	40	50	60	70	80	90	
775									IL. ROUTE 38										775
770									771.50										770
									EARTH EX LT= 0 SQ FT										756 + 00.00
									UNSUIT LT = 0 SQ FT										
785																			785
780																			780
775									IL. ROUTE 38										775
770									771.97										770
765																			755 + 00.00
790																			790
785																			785
780									IL. ROUTE 38										780
775									773.48										775
770																			770
765																			754 + 00.00
790																			790
785																			785
780									IL. ROUTE 38										780
775									775.78										775
770																			770
765																			752 + 93.28
790																			790
785																			785
780									IL. ROUTE 38										780
775									778.77										775
770																			770
																			752 + 00.00
90	80	70	60	50	40	30	20	10	0	10	20	30	40	50	60	70	80	90	

F.A.P. R.T.E. 347 SECTION 2015-0121 COUNTY KANE TOTAL SHEET NO. 173 CONTRACT NO. 62A67 ILLINOIS FED. AID PROJECT

ORIGINAL SURVEY	SURVEYED	BY	DATE
NOTE BOOK	PLOTTED		
	TEMPLATE		
	AREAS		
	AREAS CHECKED		

FINAL SURVEY	SURVEYED	BY	DATE
NOTE BOOK	PLOTTED		
	TEMPLATE		
	AREAS		
	AREAS CHECKED		



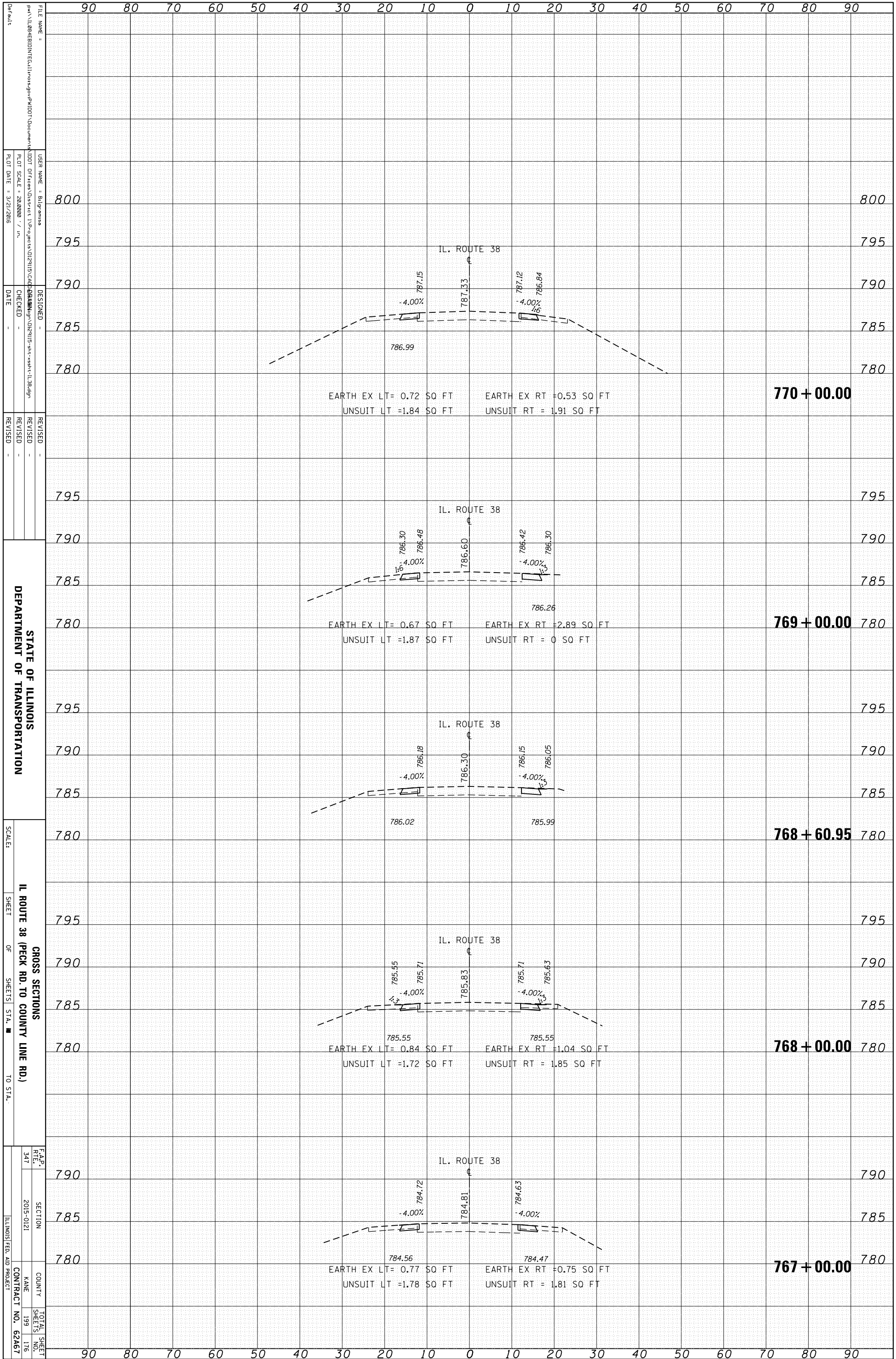
STATE OF ILLINOIS
DEPARTMENT OF TRANSPORTATION

IL ROUTE 38 (PECK RD. TO COUNTY LINE RD.)
GROSS SECTIONS
SHEET OF SHEETS STA. TO STA.

F.A.P. R.T.E.	SECTION	COUNTY	TOTAL SHEETS
347	2015-0121	199	174
		CONTRACT NO.	62A67
		ILLINOIS FED. AID PROJECT	

ORIGINAL SURVEY	SURVEYED	BY	DATE
NOTE BOOK	PLOTTED		
	TEMPLATE		
	AREAS		
	AREAS CHECKED		

FINAL SURVEY	SURVEYED	BY	DATE
NOTE BOOK	PLOTTED		
	TEMPLATE		
	AREAS		
	AREAS CHECKED		



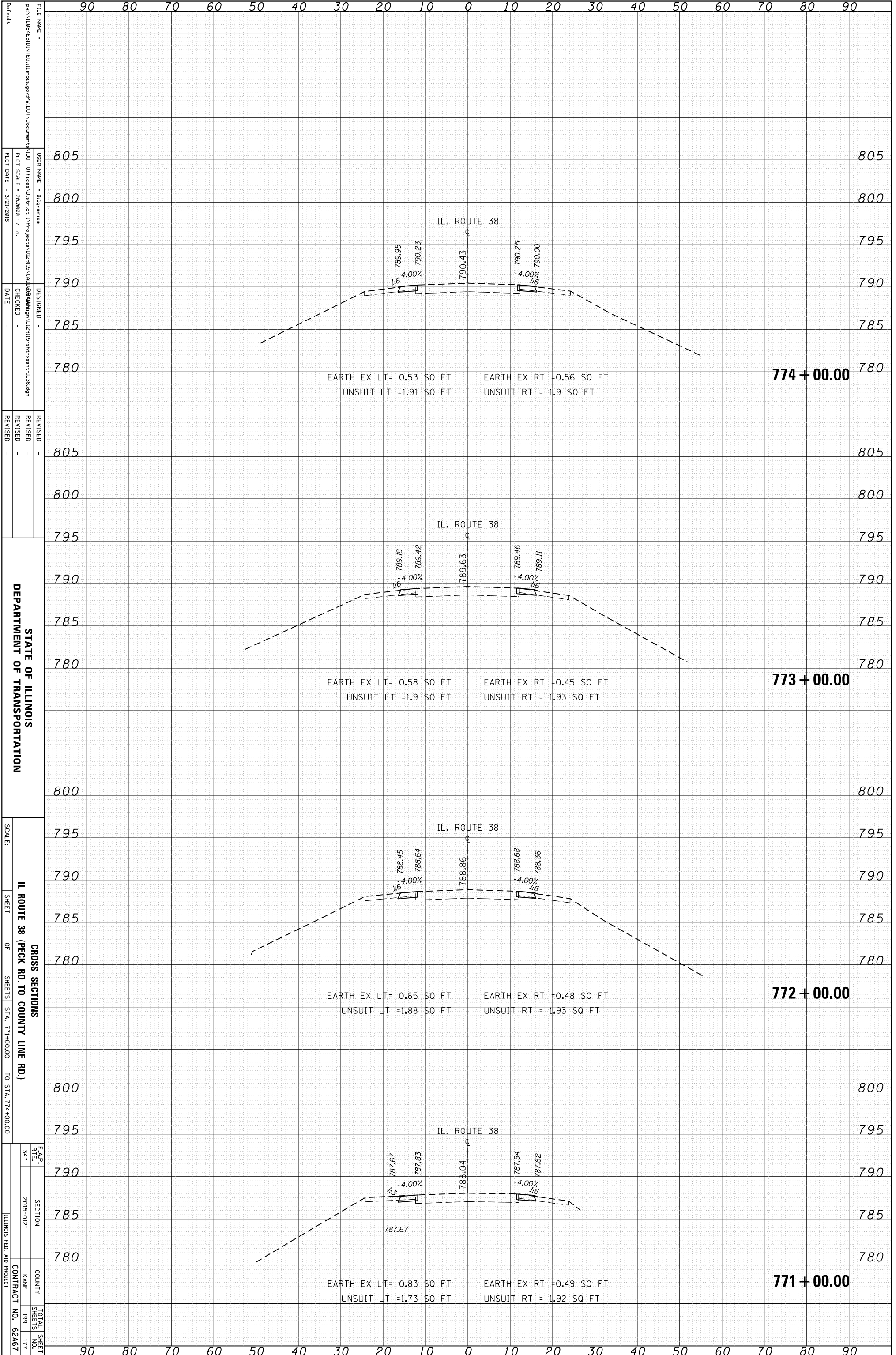
STATE OF ILLINOIS
DEPARTMENT OF TRANSPORTATION

IL ROUTE 38 (PECK RD. TO COUNTY LINE RD.)
GROSS SECTIONS
SHEET OF SHEETS STA. TO STA.

F.A.P. R.T.E.	SECTION	COUNTY	TOTAL SHEET NO.
347	2015-0121	KANE	176
			199
			62467

ORIGINAL SURVEY	SURVEYED	BY	DATE
NOTE BOOK	PLOTTED		
	TEMPLATE		
	AREAS		
	AREAS CHECKED		

FINAL SURVEY	SURVEYED	BY	DATE
NOTE BOOK	PLOTTED		
	TEMPLATE		
	AREAS		
	AREAS CHECKED		



FILE NAME:
 USER NAME:
 PLOT SCALE:
 PLOT DATE:
 DESIGNED:
 CHECKED:
 DATE:
 REVISED:
 REVISED:
 REVISED:

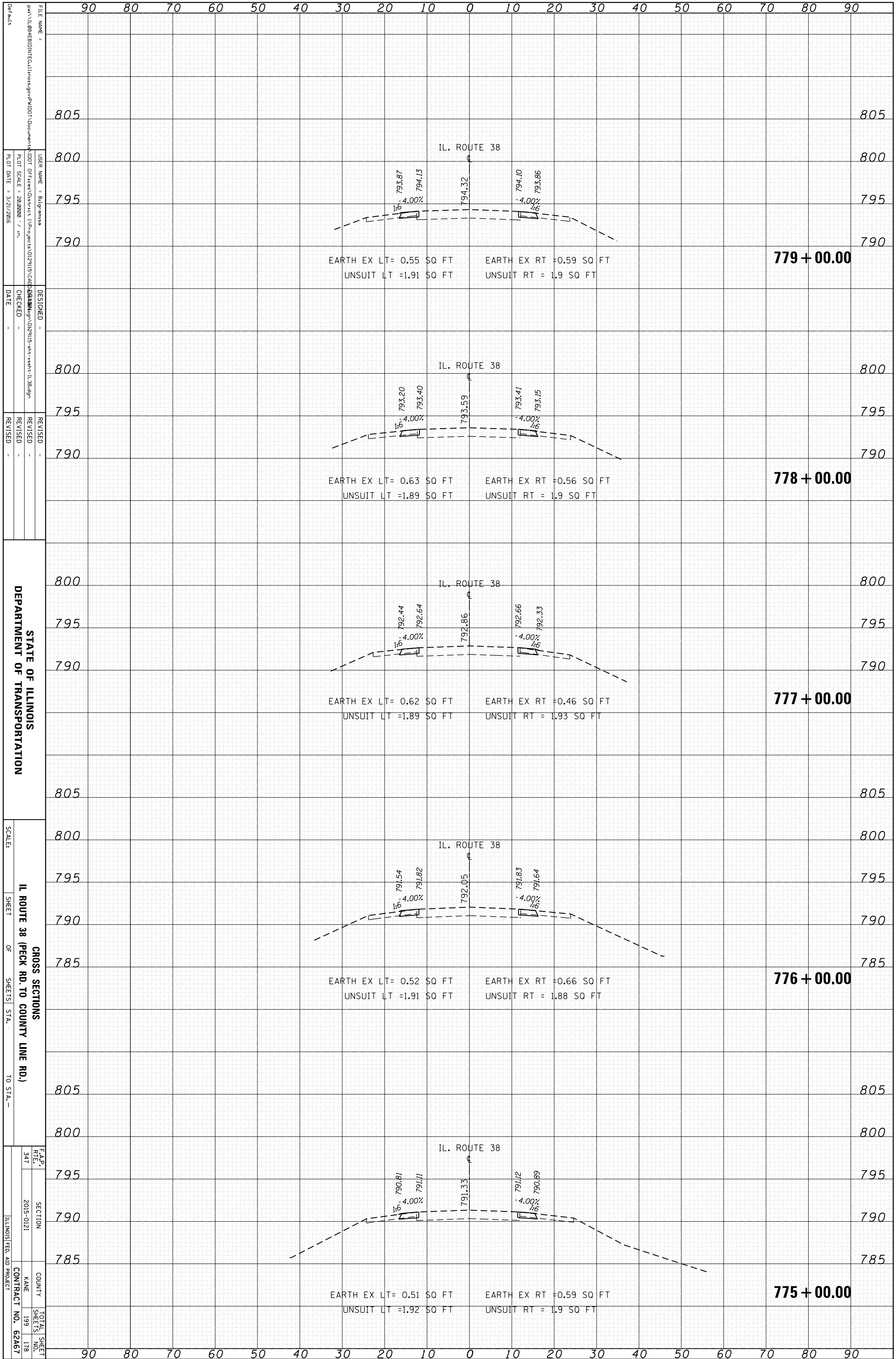
STATE OF ILLINOIS
 DEPARTMENT OF TRANSPORTATION

SCALE:
 SHEET OF SHEETS STA. 771+00.00 TO STA. 774+00.00

IL ROUTE 38 (PECK RD. TO COUNTY LINE RD.)
 CROSS SECTIONS
 SECTION 2015-0121
 COUNTY KANE
 CONTRACT NO. 62A67
 TOTAL SHEET SHEETS 177

ORIGINAL SURVEY	SURVEYED	BY	DATE
NOTE BOOK	PLOTTED		
	TEMPLATE		
	AREAS		
	AREAS CHECKED		

FINAL SURVEY	SURVEYED	BY	DATE
NOTE BOOK	PLOTTED		
	TEMPLATE		
	AREAS		
	AREAS CHECKED		



STATE OF ILLINOIS
DEPARTMENT OF TRANSPORTATION

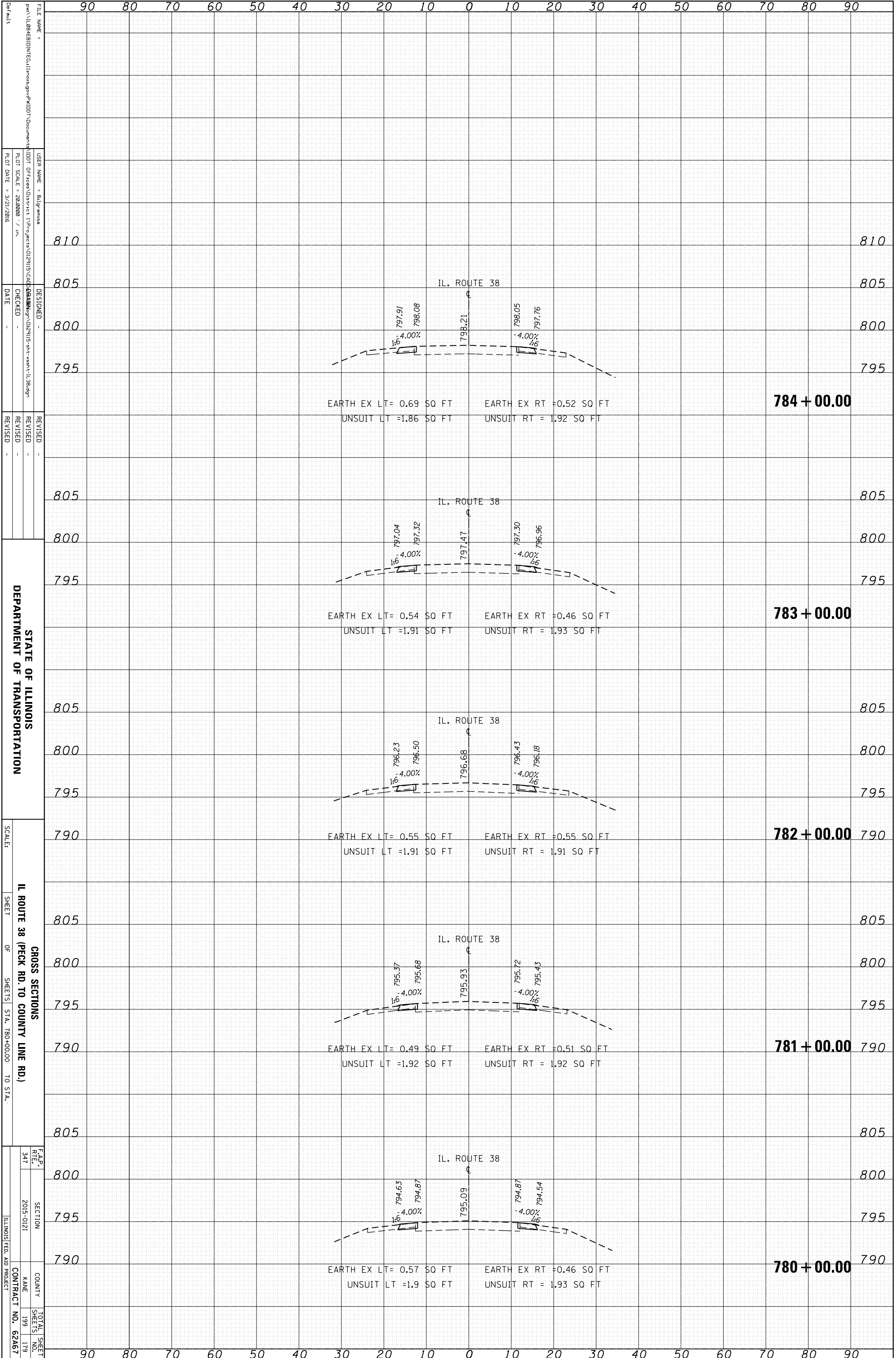
IL ROUTE 38 (PECK RD. TO COUNTY LINE RD.)
GROSS SECTIONS
SHEET OF SHEETS STA. TO STA. --

F.A.P. R.T.E. NO. 347	SECTION 2015-0121	COUNTY KANE	TOTAL SHEETS 178
			SHEETS 199
			CONTRACT NO. 62A67
			ILLINOIS FED. AID PROJECT

FILE NAME = ...
USER NAME = Blj-omisa
DESIGNED -
CHECKED -
DATE -
REVISOR -
REVISION -
REVISOR -
REVISION -
PLOT SCALE = 28,000 / in.
PLOT DATE = 3/21/2016

ORIGINAL SURVEY	SURVEYED	BY	DATE
NOTE BOOK	PLOTTED		
	TEMPLATE		
	AREAS		
	AREAS CHECKED		

FINAL SURVEY	SURVEYED	BY	DATE
NOTE BOOK	PLOTTED		
	TEMPLATE		
	AREAS		
	AREAS CHECKED		



FILE NAME:
 USER NAME:
 PLOT SCALE:
 PLOT DATE:
 DESIGNED:
 CHECKED:
 DATE:
 REVISED:
 REVISED:
 REVISED:

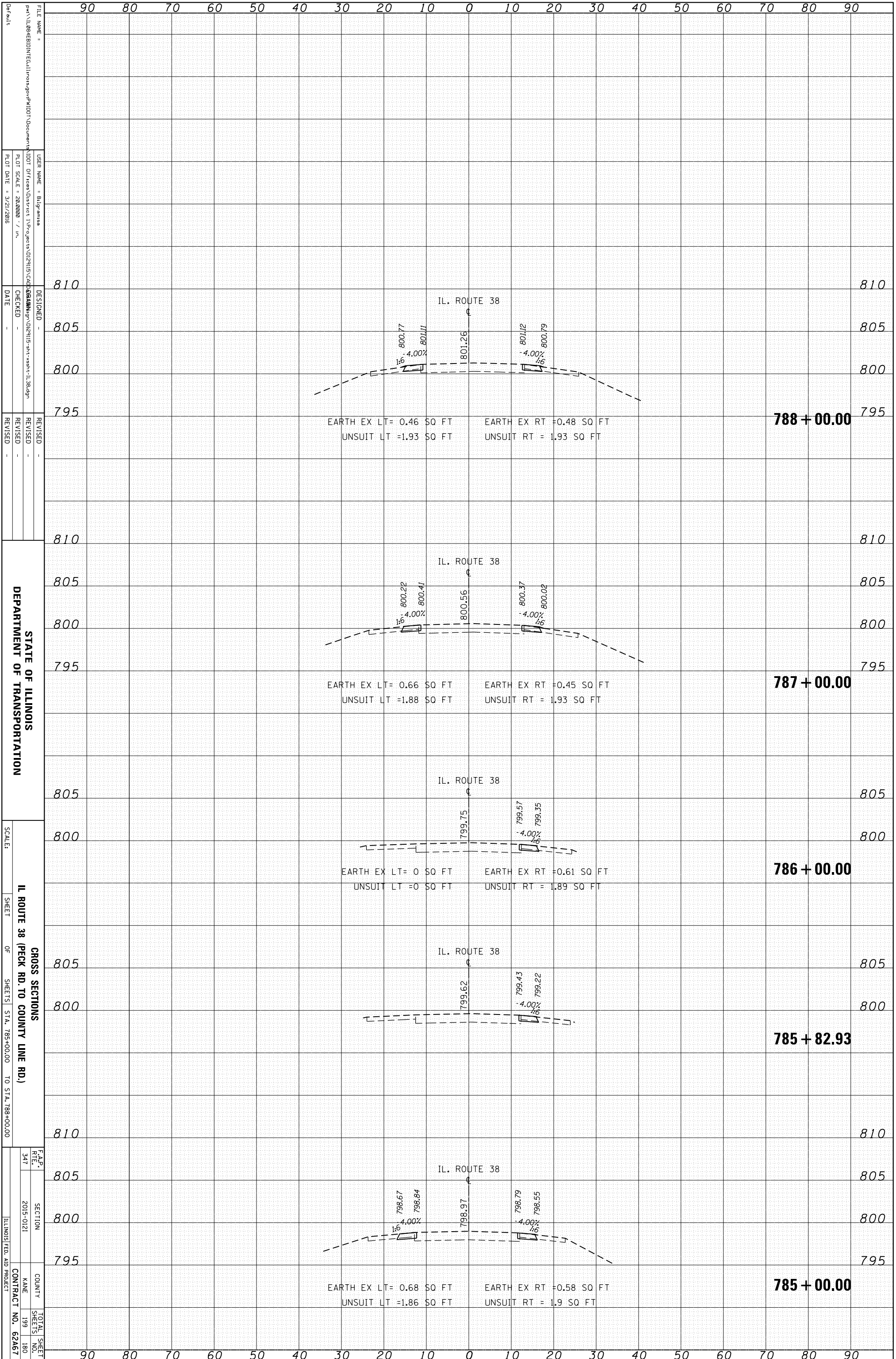
STATE OF ILLINOIS
 DEPARTMENT OF TRANSPORTATION

SCALE:
 SHEET OF SHEETS
 STA. 780+00.00 TO STA.
 CROSS SECTIONS
 IL ROUTE 38 (PECK RD. TO COUNTY LINE RD.)

F.A.P.
 R.T.E.
 SECTION
 COUNTY
 NAME
 CONTRACT NO.
 TOTAL SHEET
 SHEETS NO.
 ILLINOIS FED. AID PROJECT

ORIGINAL SURVEY	SURVEYED	BY	DATE
NOTE BOOK	PLOTTED		
	TEMPLATE		
	AREAS		
	AREAS CHECKED		

FINAL SURVEY	SURVEYED	BY	DATE
NOTE BOOK	PLOTTED		
	TEMPLATE		
	AREAS		
	AREAS CHECKED		



FILE NAME:
 USER NAME:
 PLOT SCALE:
 PLOT DATE:
 DESIGNED:
 CHECKED:
 DATE:
 REVISED:
 REVISED:
 REVISED:

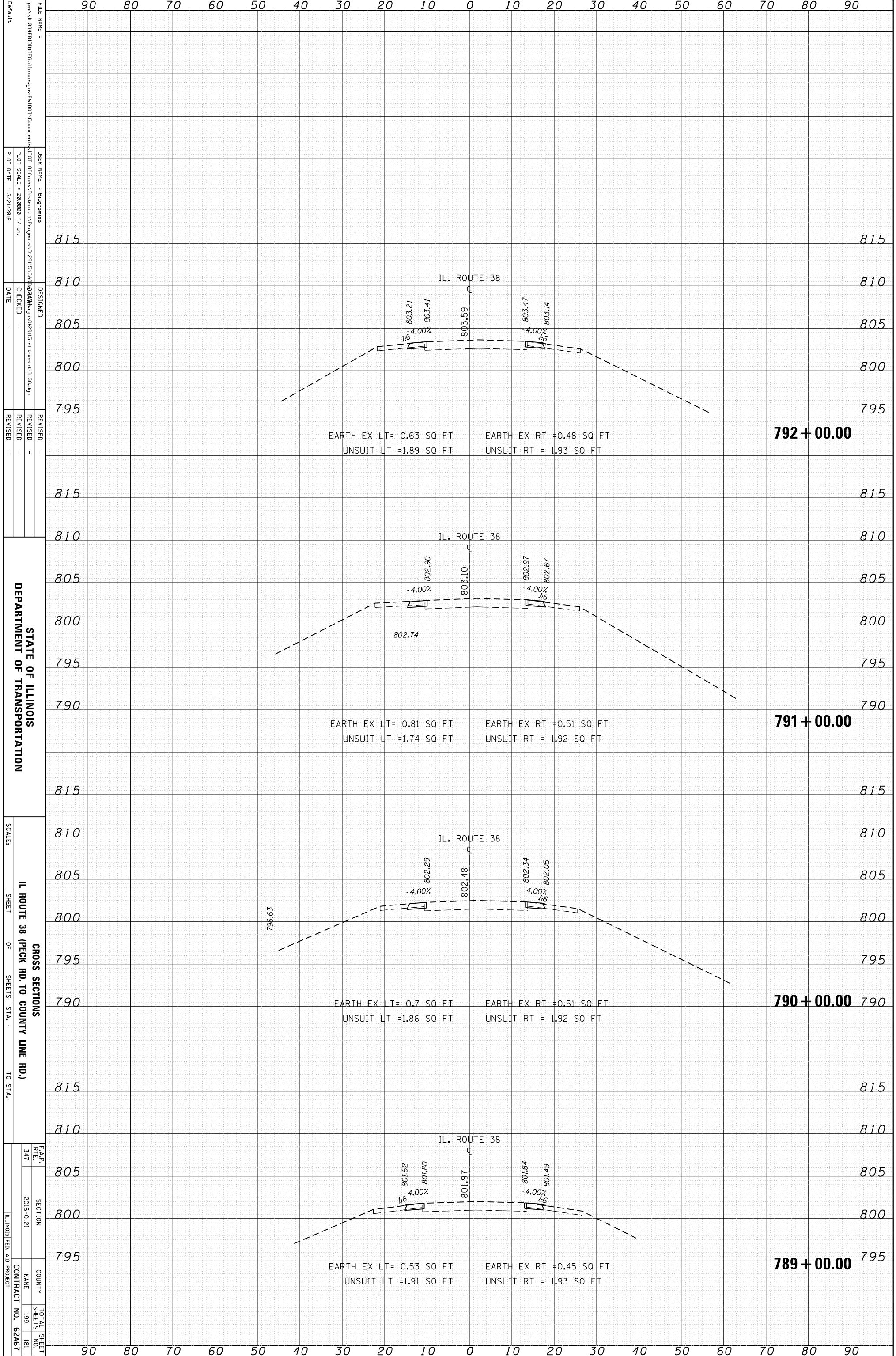
STATE OF ILLINOIS
 DEPARTMENT OF TRANSPORTATION

IL ROUTE 38 (PECK RD. TO COUNTY LINE RD.)
 CROSS SECTIONS
 SHEET OF SHEETS STA. 785+00.00 TO STA. 788+00.00

F.A.P. R.T.E. 347
 SECTION 2015-0121
 COUNTY KANE
 SHEETS 199 180
 CONTRACT NO. 62A67
 ILLINOIS FED. AID PROJECT

ORIGINAL SURVEY	SURVEYED	BY	DATE
NOTE BOOK	PLOTTED		
	TEMPLATE		
	AREAS		
	AREAS CHECKED		

FINAL SURVEY	SURVEYED	BY	DATE
NOTE BOOK	PLOTTED		
	TEMPLATE		
	AREAS		
	AREAS CHECKED		



FILE NAME:
 USER NAME:
 PLOT SCALE:
 PLOT DATE:
 DESIGNED:
 CHECKED:
 DATE:
 REVISED:
 REVISED:
 REVISED:

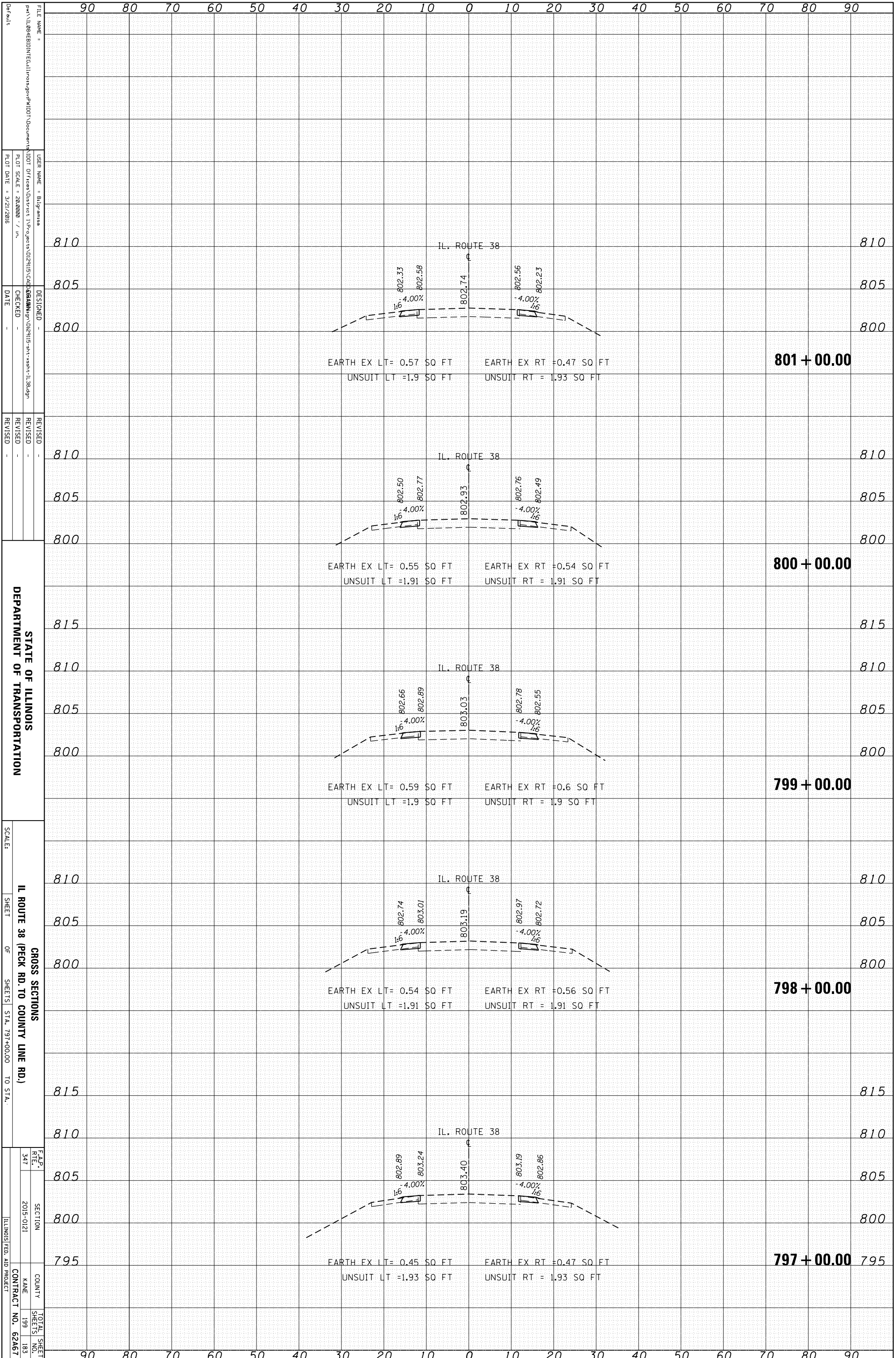
STATE OF ILLINOIS
 DEPARTMENT OF TRANSPORTATION

SCALE:
 SHEET OF SHEETS STA. TO STA.

IL ROUTE 38 (PECK RD. TO COUNTY LINE RD.)
 CROSS SECTIONS
 F.A.P. R.T.E. 347 SECTION 2015-0121 COUNTY KANE TOTAL SHEET NO. 181
 CONTRACT NO. 62A67 ILLINOIS FED. AID PROJECT

ORIGINAL SURVEY	SURVEYED	BY	DATE
NOTE BOOK	PLOTTED		
	TEMPLATE		
	AREAS		
	AREAS CHECKED		

FINAL SURVEY	SURVEYED	BY	DATE
NOTE BOOK	PLOTTED		
	TEMPLATE		
	AREAS		
	AREAS CHECKED		



STATE OF ILLINOIS
DEPARTMENT OF TRANSPORTATION

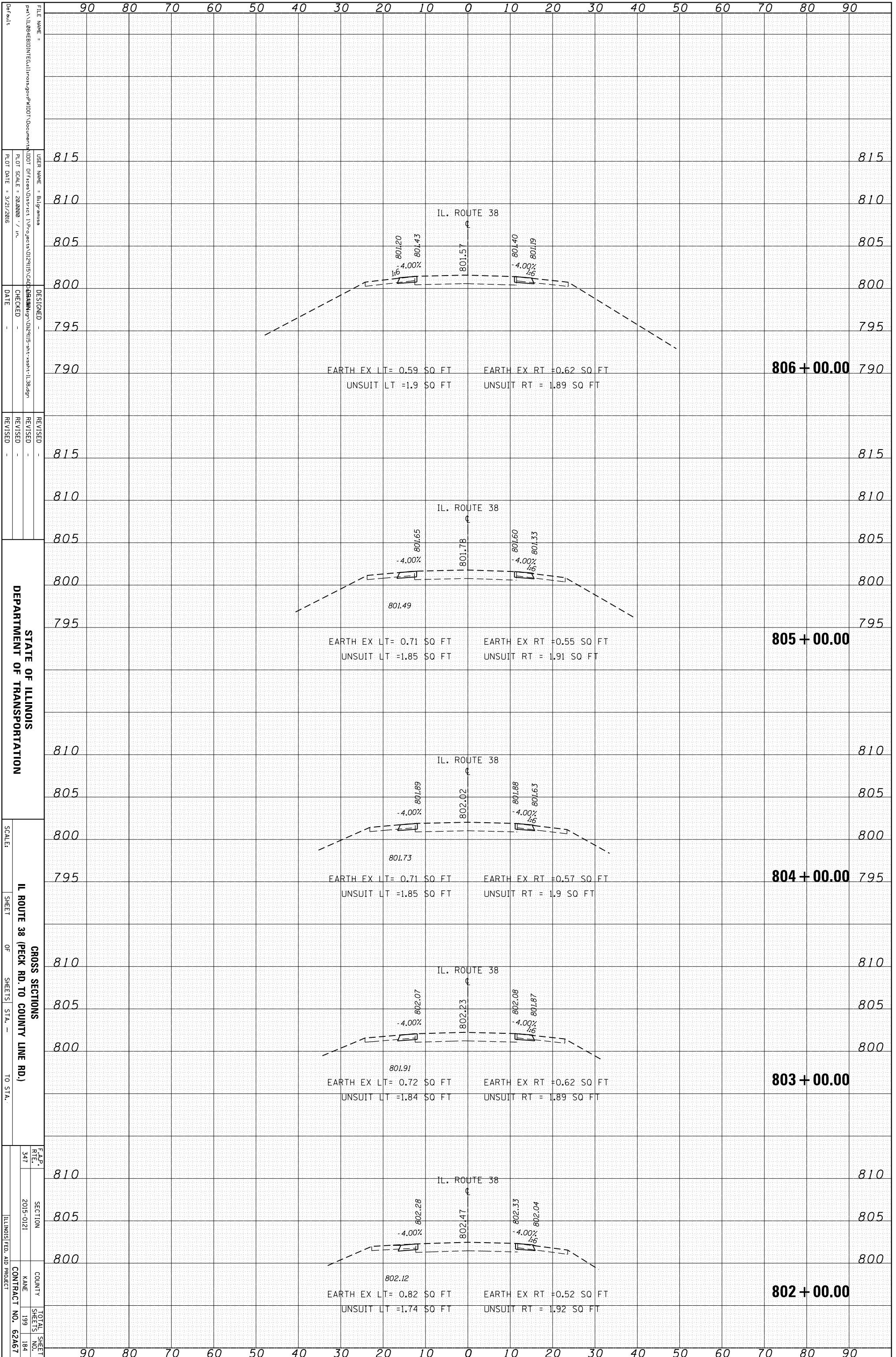
GROSS SECTIONS
IL ROUTE 38 (PECK RD. TO COUNTY LINE RD.)
SCALE: SHEET OF SHEETS STA. 797+00.00 TO STA.

F.A.P. R.T.E.	SECTION	COUNTY	TOTAL SHEET NO.
347	2015-0121		199
		NAME	SHEETS
		CONTRACT NO.	183
			62A67

FILE NAME =	DESIGNED -
PROJECT =	CHECKED -
DATE =	DATE -
USER NAME =	REVISOR -
PLLOT SCALE =	REVISOR -
PLLOT DATE =	REVISOR -

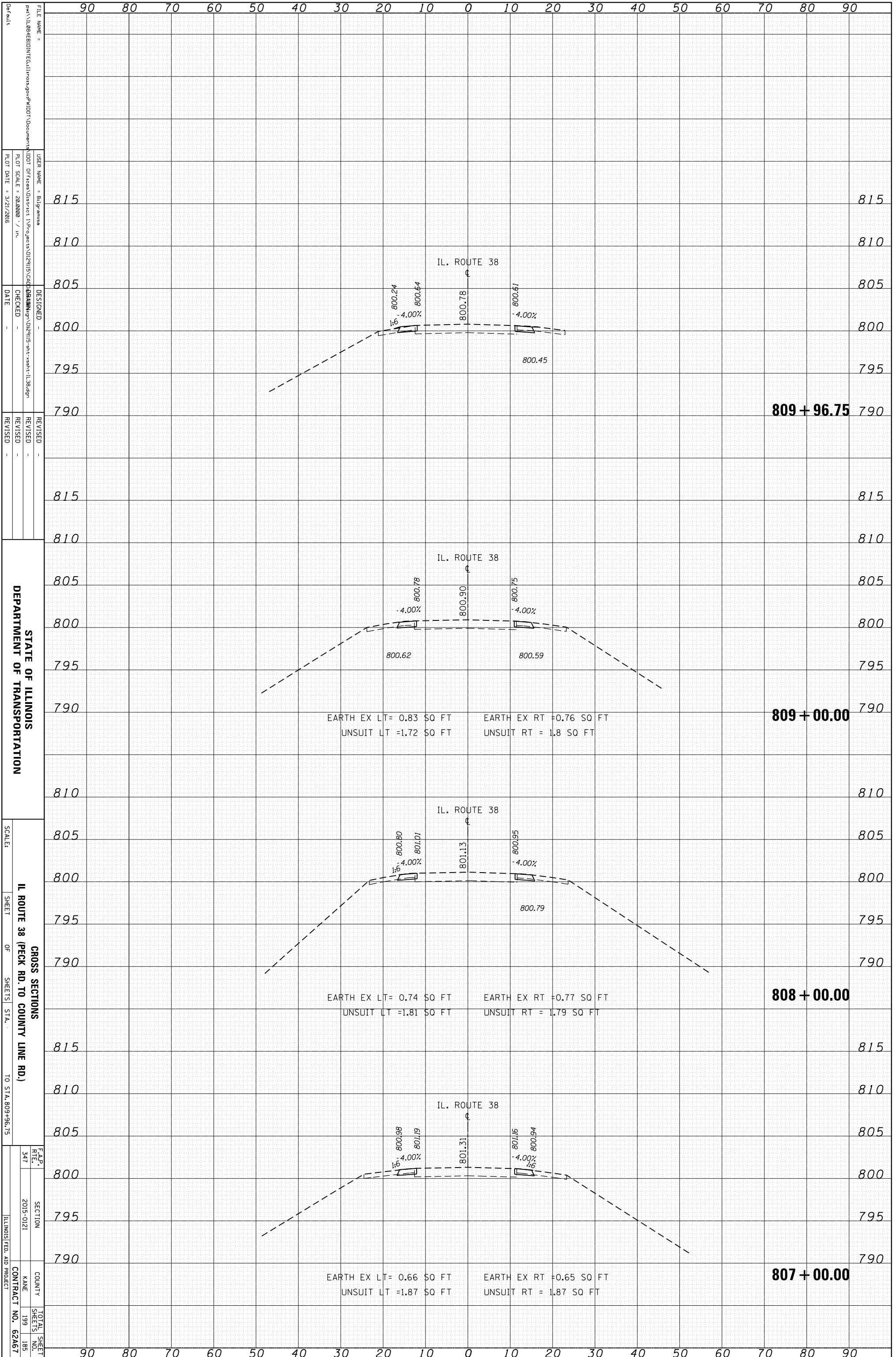
ORIGINAL SURVEY	SURVEYED	BY	DATE
NOTE BOOK	PLOTTED		
	TEMPLATE		
	AREAS		
	AREAS CHECKED		

FINAL SURVEY	SURVEYED	BY	DATE
NOTE BOOK	PLOTTED		
	TEMPLATE		
	AREAS		
	AREAS CHECKED		



ORIGINAL SURVEY	SURVEYED	BY	DATE
NOTE BOOK	PLOTTED		
NO.	AREAS CHECKED		

FINAL SURVEY	SURVEYED	BY	DATE
NOTE BOOK	PLOTTED		
NO.	AREAS CHECKED		



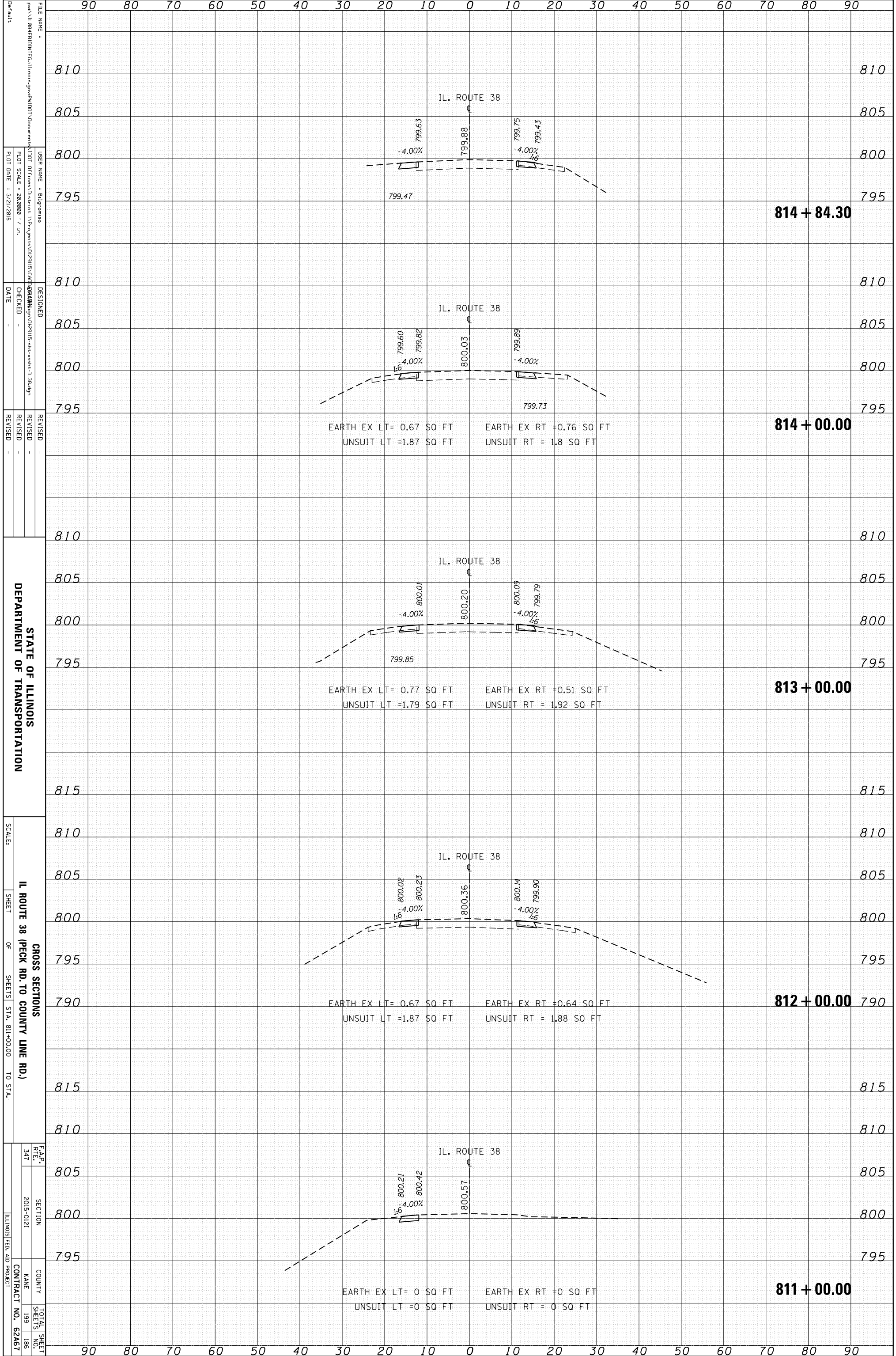
STATE OF ILLINOIS
DEPARTMENT OF TRANSPORTATION

IL ROUTE 38 (PECK RD. TO COUNTY LINE RD.)
GROSS SECTIONS
SHEET OF SHEETS STA. TO STA. 809+96.75

F.A.P. R.T.E. 347	SECTION 2015-0121	COUNTY KANE	TOTAL SHEETS 199
SCALE: 1" = 20'	SHEET NO. 62A67	CONTRACT NO. 62A67	SHEET NO. 185

ORIGINAL SURVEY	SURVEYED	BY	DATE
NOTE BOOK	PLOTTED		
	TEMPLATE		
	AREAS		
	AREAS CHECKED		

FINAL SURVEY	SURVEYED	BY	DATE
NOTE BOOK	PLOTTED		
	TEMPLATE		
	AREAS		
	AREAS CHECKED		



FILE NAME:
 USER NAME:
 PLOT SCALE:
 PLOT DATE:
 DESIGNED:
 CHECKED:
 DATE:
 REVISED:
 REVISED:
 REVISED:
 REVISED:
 SCALE:
 SHEET OF SHEETS:
 STA. TO STA.:

90 80 70 60 50 40 30 20 10 0 10 20 30 40 50 60 70 80 90

810 810

805 805

800 800

795 795

810 810

805 805

800 800

795 795

810 810

805 805

800 800

795 795

815 815

810 810

805 805

800 800

795 795

790 790

815 815

810 810

805 805

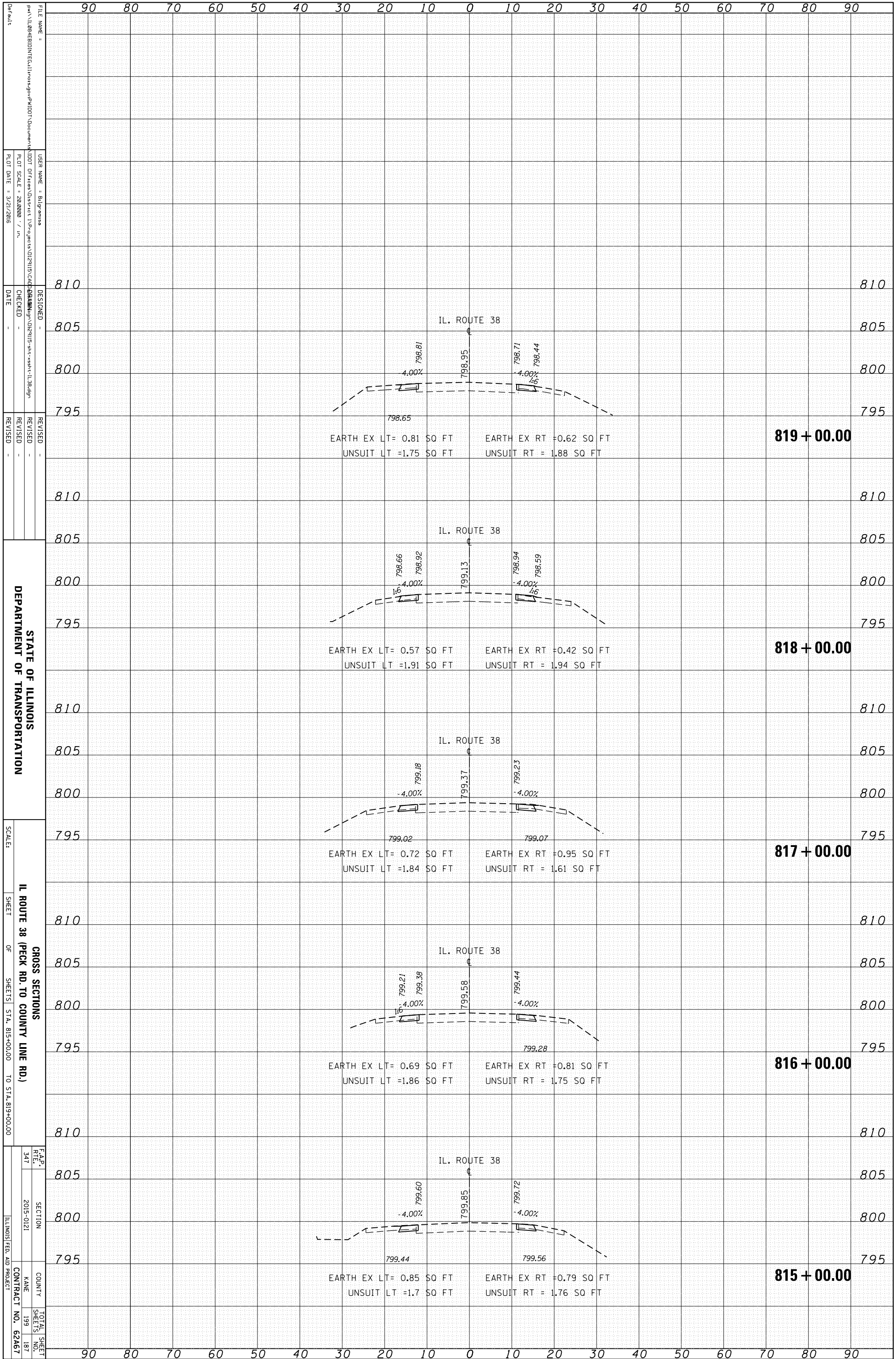
800 800

795 795

90 80 70 60 50 40 30 20 10 0 10 20 30 40 50 60 70 80 90

ORIGINAL SURVEY	SURVEYED	BY	DATE
NOTE BOOK	PLOTTED		
	TEMPLATE		
	AREAS		
	AREAS CHECKED		

FINAL SURVEY	SURVEYED	BY	DATE
NOTE BOOK	PLOTTED		
	TEMPLATE		
	AREAS		
	AREAS CHECKED		



STATE OF ILLINOIS
DEPARTMENT OF TRANSPORTATION

SCALE: _____

SHEET _____ OF _____ SHEETS

STA. 815+00.00 TO STA. 819+00.00

GROSS SECTIONS
IL ROUTE 38 (PECK RD. TO COUNTY LINE RD.)

F.A.P. R.T.E. 347	SECTION 2015-0121	COUNTY KANE	TOTAL SHEETS 199
			SHEETS 187
		CONTRACT NO. 62A67	

FILE NAME: ...
USER NAME: ...
DESIGNED: ...
CHECKED: ...
DATE: ...

REVISIONS

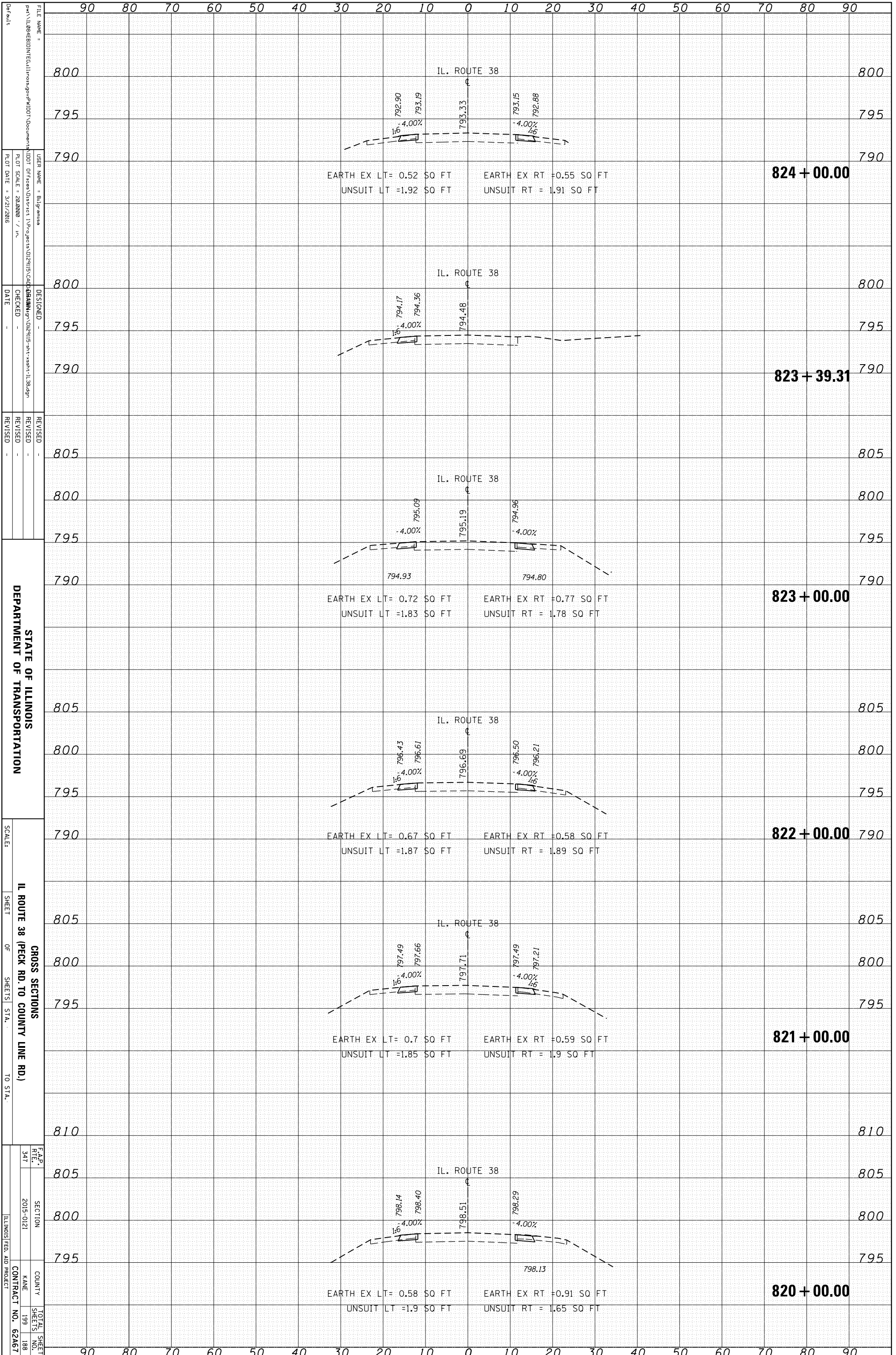
NO.	DESCRIPTION

PLANT SCALE: 28,000 / in.
PLOT DATE: 3/21/2016

PROJECT: ILLINOIS FED. AID PROJECT

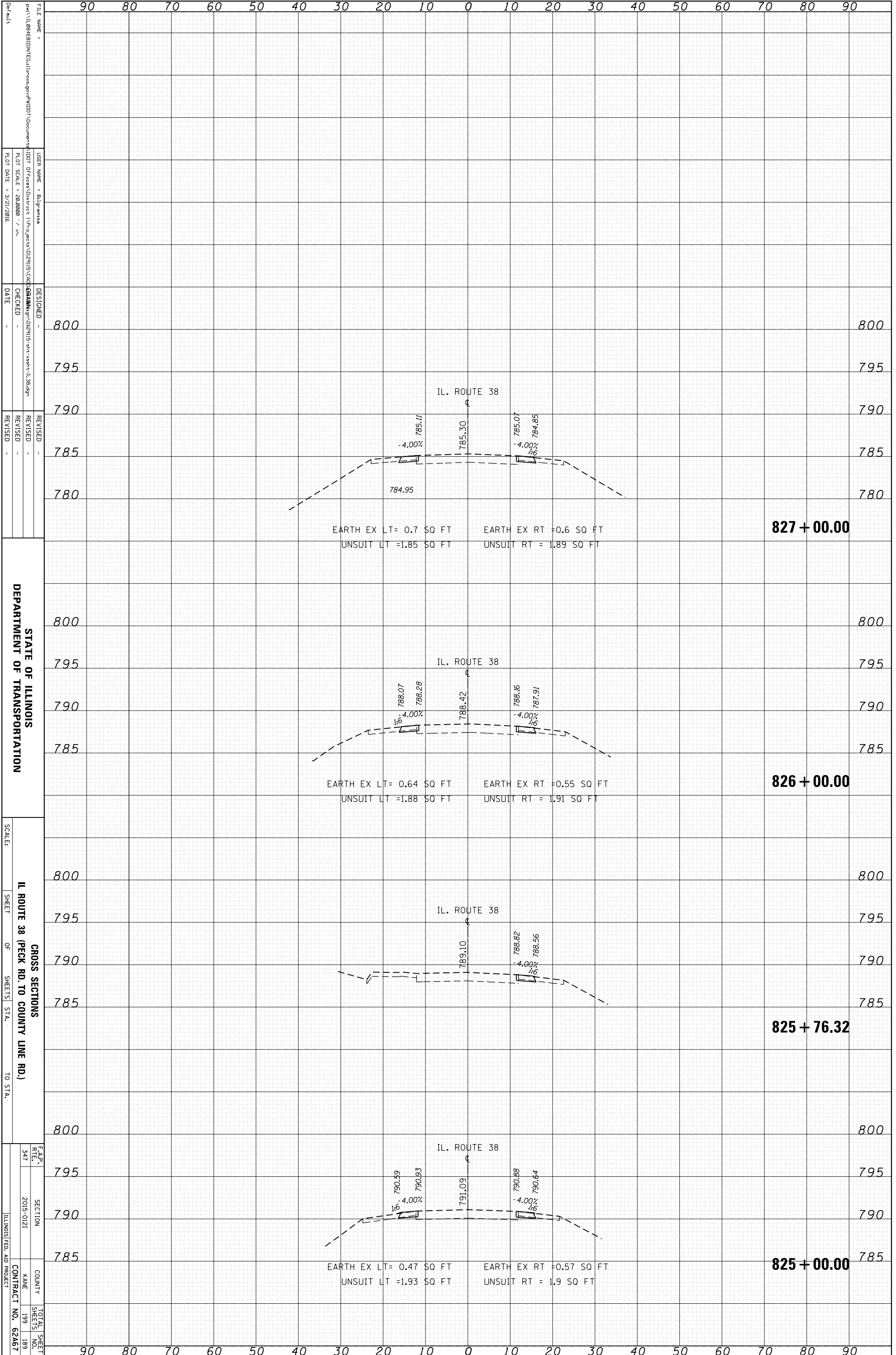
ORIGINAL SURVEY	SURVEYED	BY	DATE
NOTE BOOK	PLOTTED		
	TEMPLATE		
	AREAS		
	AREAS CHECKED		

FINAL SURVEY	SURVEYED	BY	DATE
NOTE BOOK	PLOTTED		
	TEMPLATE		
	AREAS		
	AREAS CHECKED		



ORIGINAL SURVEY	SURVEYED	BY	DATE
NOTE BOOK	PLOTTED		
	TEMPLATE		
	AREAS		
	AREAS CHECKED		

FINAL SURVEY	SURVEYED	BY	DATE
NOTE BOOK	PLOTTED		
	TEMPLATE		
	AREAS		
	AREAS CHECKED		



FILE NAME:
 USER NAME:
 PLOT SCALE:
 PLOT DATE:
 DESIGNED:
 CHECKED:
 DATE:
 REVISED:
 REVISED:
 REVISED:

STATE OF ILLINOIS
 DEPARTMENT OF TRANSPORTATION

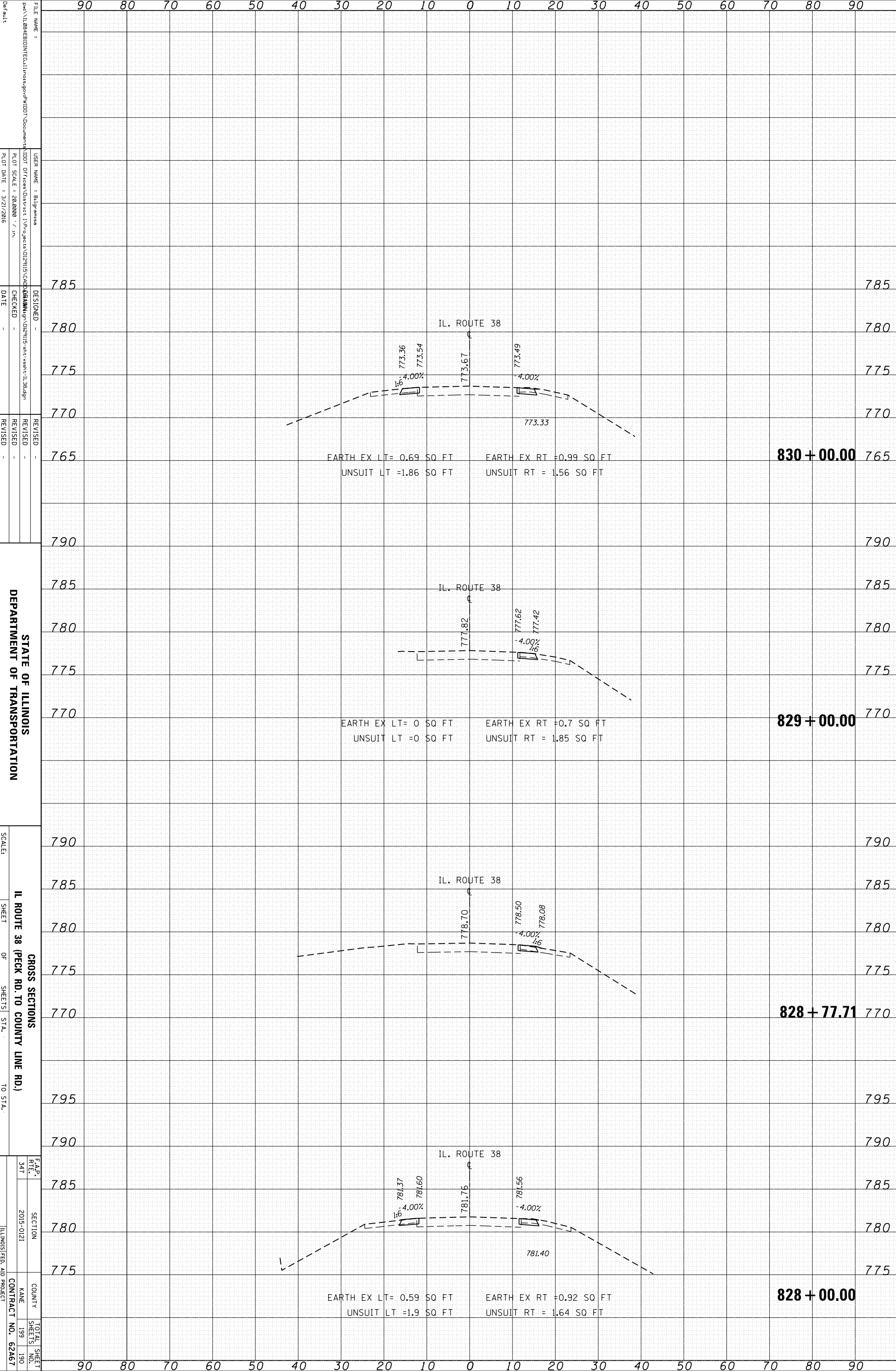
SCALE:
 SHEET OF SHEETS STA. TO STA.

IL ROUTE 38 (PECK RD. TO COUNTY LINE RD.)
 CROSS SECTIONS
 SHEET OF SHEETS STA. TO STA.

F.A.P. R.T.E.	SECTION	COUNTY	TOTAL SHEET NO.
347	2015-0121	KANE	199
			189
		CONTRACT NO.	62A67
		ILLINOIS FED. AID PROJECT	

ORIGINAL SURVEY	SURVEYED	BY	DATE
NOTE BOOK	PLOTTED		
	TEMPLATE		
	AREAS		
	AREAS CHECKED		

FINAL SURVEY	SURVEYED	BY	DATE
NOTE BOOK	PLOTTED		
	TEMPLATE		
	AREAS		
	AREAS CHECKED		



FILE NAME:
 USER NAME:
 PLOT SCALE:
 PLOT DATE:
 DESIGNED:
 CHECKED:
 DATE:
 REVISED:
 REVISED:
 REVISED:
 SCALE:
 SHEET OF SHEETS STA. TO STA.
 F.A.P. R.T.E.
 SECTION
 COUNTY
 NAME
 CONTRACT NO.
 TOTAL SHEET SHEETS NO.
 SHEETS 199 190
 ILLINOIS FED. AID PROJECT

90 80 70 60 50 40 30 20 10 0 10 20 30 40 50 60 70 80 90

785 780 775 770 765 790 785 780 775 770 790 785 780 775 770 795 790 785 780 775 790 785 780 775

DEPARTMENT OF TRANSPORTATION

STATE OF ILLINOIS

GROSS SECTIONS

IL ROUTE 38 (PECK RD. TO COUNTY LINE RD.)

830 + 00.00

829 + 00.00

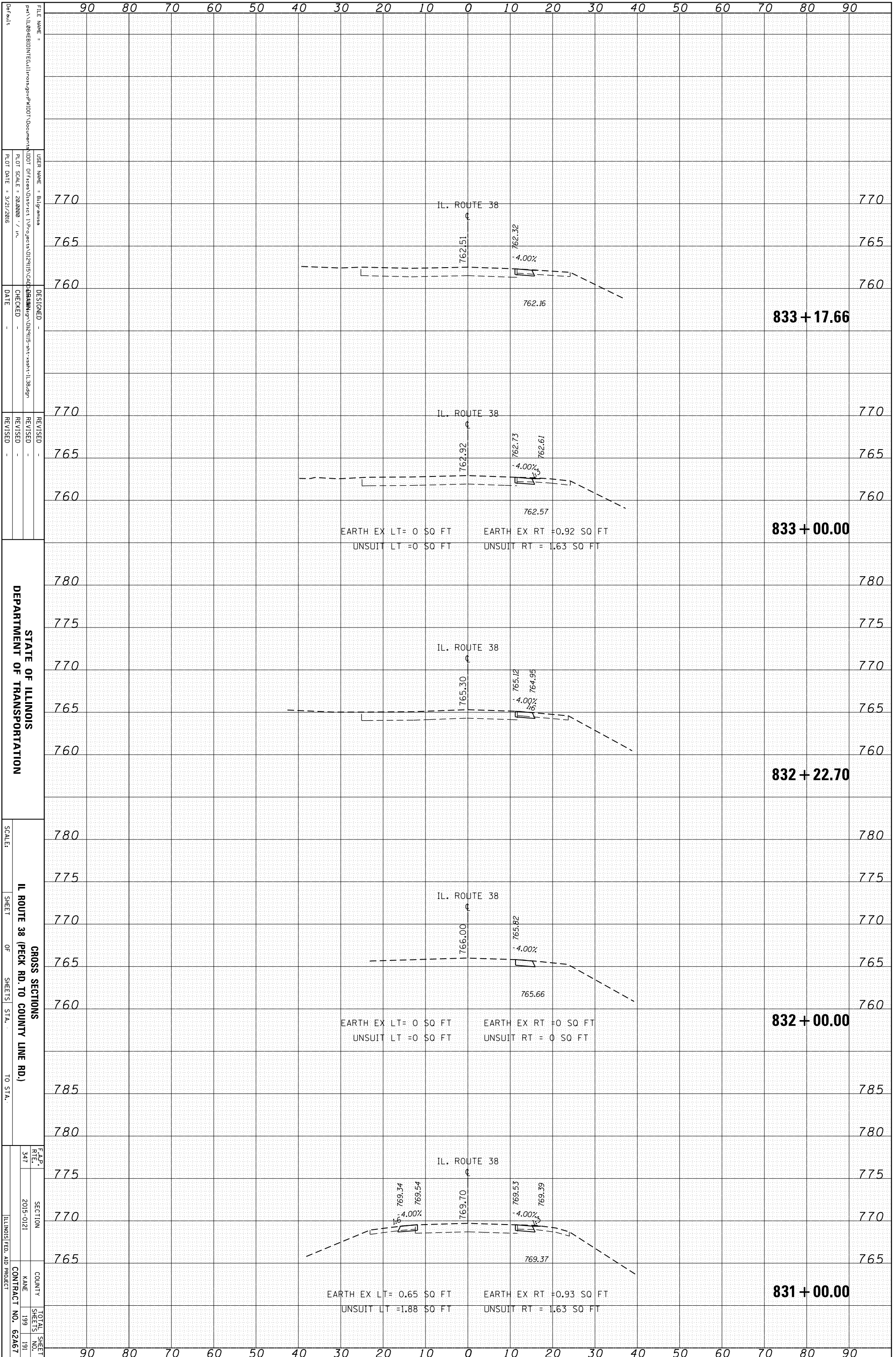
828 + 77.71

828 + 00.00

90 80 70 60 50 40 30 20 10 0 10 20 30 40 50 60 70 80 90

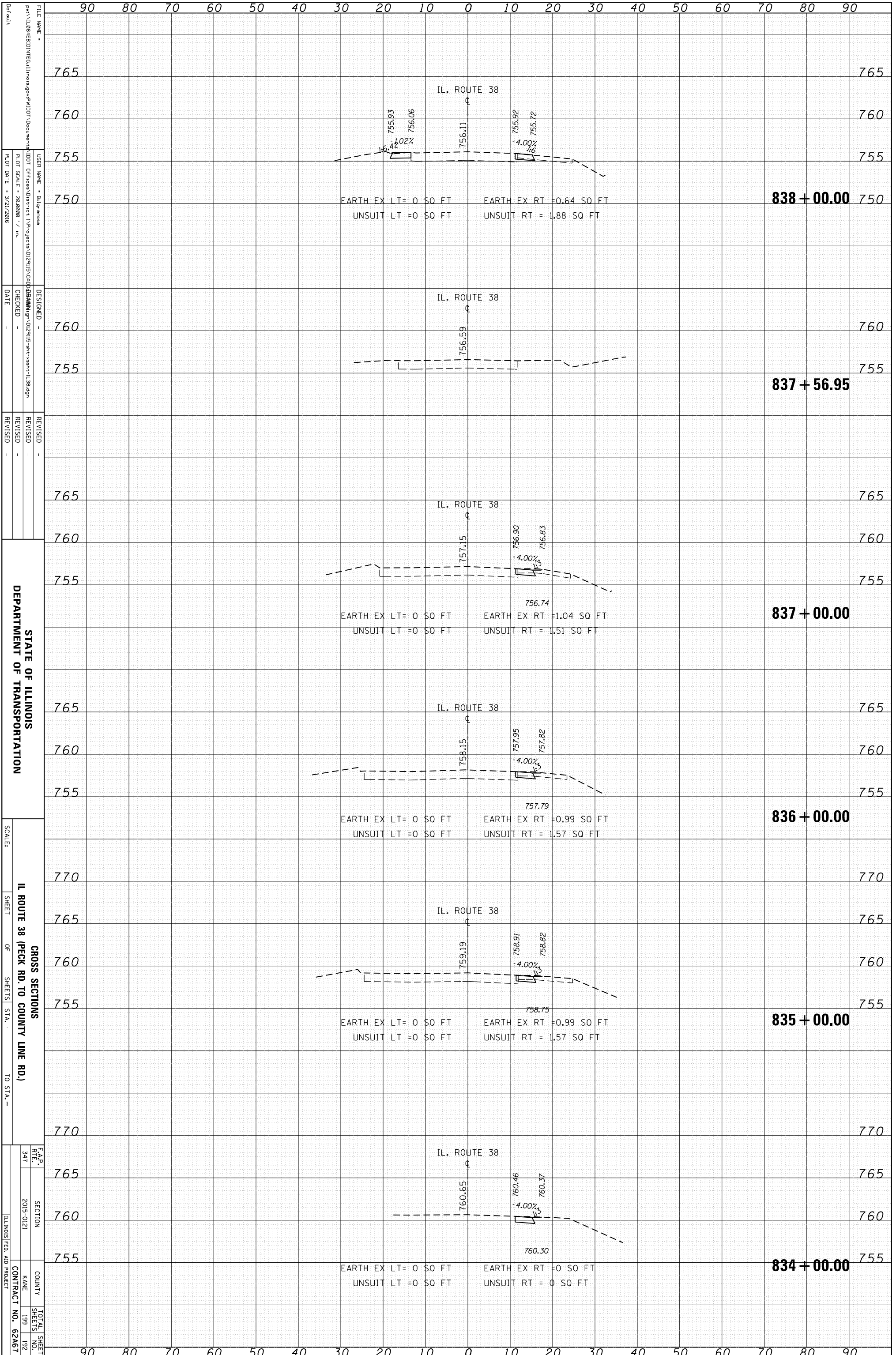
ORIGINAL SURVEY	SURVEYED	BY	DATE
NOTE BOOK	PLOTTED		
	TEMPLATE		
	AREAS		
	AREAS CHECKED		

FINAL SURVEY	SURVEYED	BY	DATE
NOTE BOOK	PLOTTED		
	TEMPLATE		
	AREAS		
	AREAS CHECKED		



ORIGINAL SURVEY	SURVEYED	BY	DATE
NOTE BOOK	PLOTTED		
	TEMPLATE		
	AREAS		
	AREAS CHECKED		

FINAL SURVEY	SURVEYED	BY	DATE
NOTE BOOK	PLOTTED		
	TEMPLATE		
	AREAS		
	AREAS CHECKED		



FILE NAME:
 USER NAME:
 PLLOT SCALE:
 PLLOT DATE:
 DESIGNED:
 CHECKED:
 DATE:
 REVISED:
 REVISED:
 REVISED:

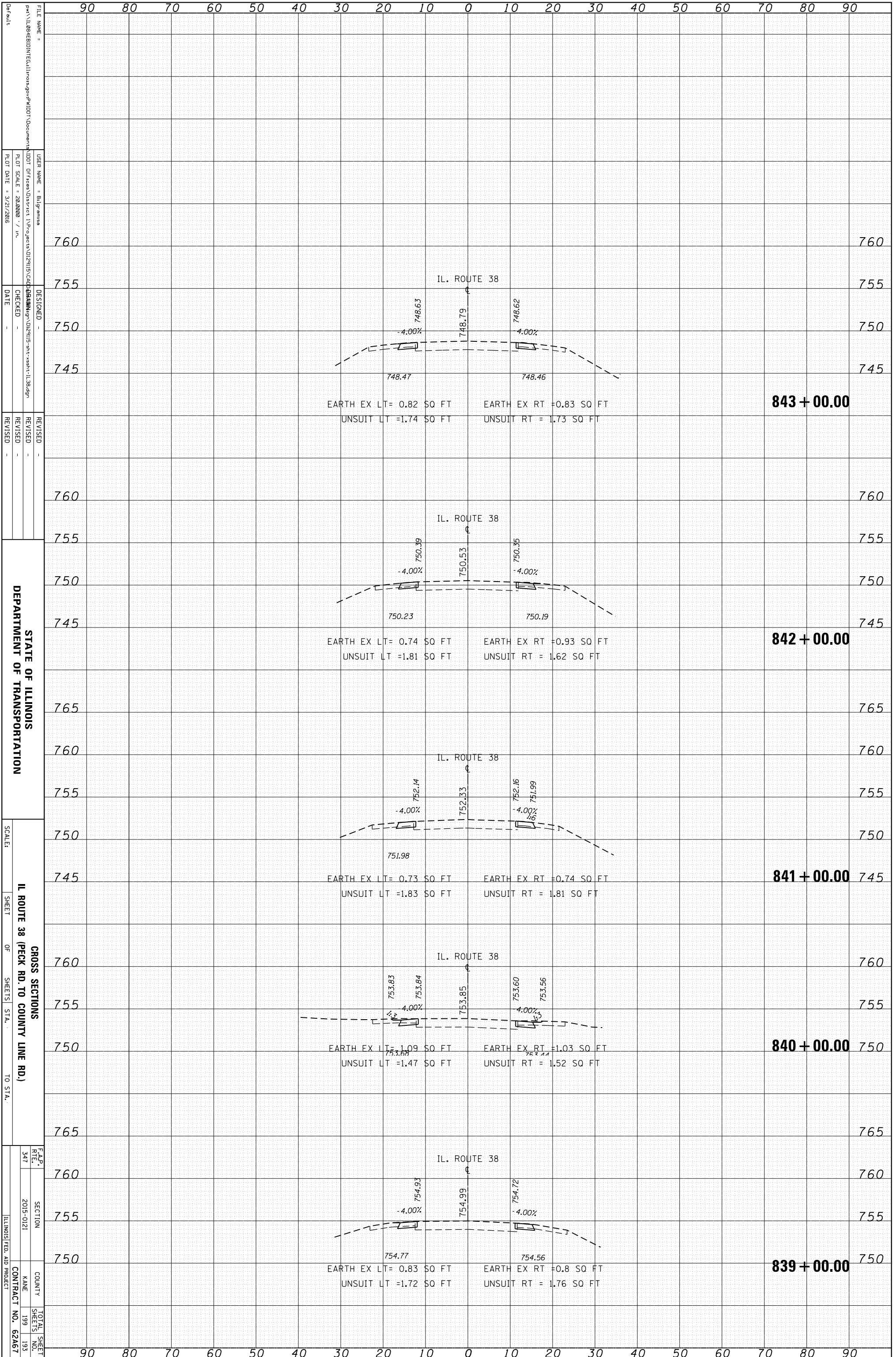
STATE OF ILLINOIS
 DEPARTMENT OF TRANSPORTATION

SCALE:
 SHEET
 OF
 SHEETS
 STA.
 TO STA.

CROSS SECTIONS
 IL ROUTE 38 (PECK RD. TO COUNTY LINE RD.)
 SECTION
 COUNTY
 CONTRACT NO.
 TOTAL SHEET
 SHEETS

ORIGINAL SURVEY	SURVEYED	BY	DATE
NOTE BOOK	PLOTTED		
	TEMPLATE		
	AREAS		
	AREAS CHECKED		

FINAL SURVEY	SURVEYED	BY	DATE
NOTE BOOK	PLOTTED		
	TEMPLATE		
	AREAS		
	AREAS CHECKED		



STATE OF ILLINOIS
DEPARTMENT OF TRANSPORTATION

SCALE: 1" = 20' (VERTICAL)
1" = 40' (HORIZONTAL)

SHEET 347 OF 199 SHEETS STA. 839+00.00 TO STA. 843+00.00

GROSS SECTIONS

IL ROUTE 38 (PECK RD. TO COUNTY LINE RD.)

F.A.P. R.T.E. 347 SECTION 2015-0121 COUNTY KANE TOTAL SHEET NO. 199 CONTRACT NO. 62A67

FILE NAME: ...
USER NAME: ...
DESIGNED: ...
CHECKED: ...
DATE: ...

REVISIONS

NO.	DATE	DESCRIPTION

REVISIONS

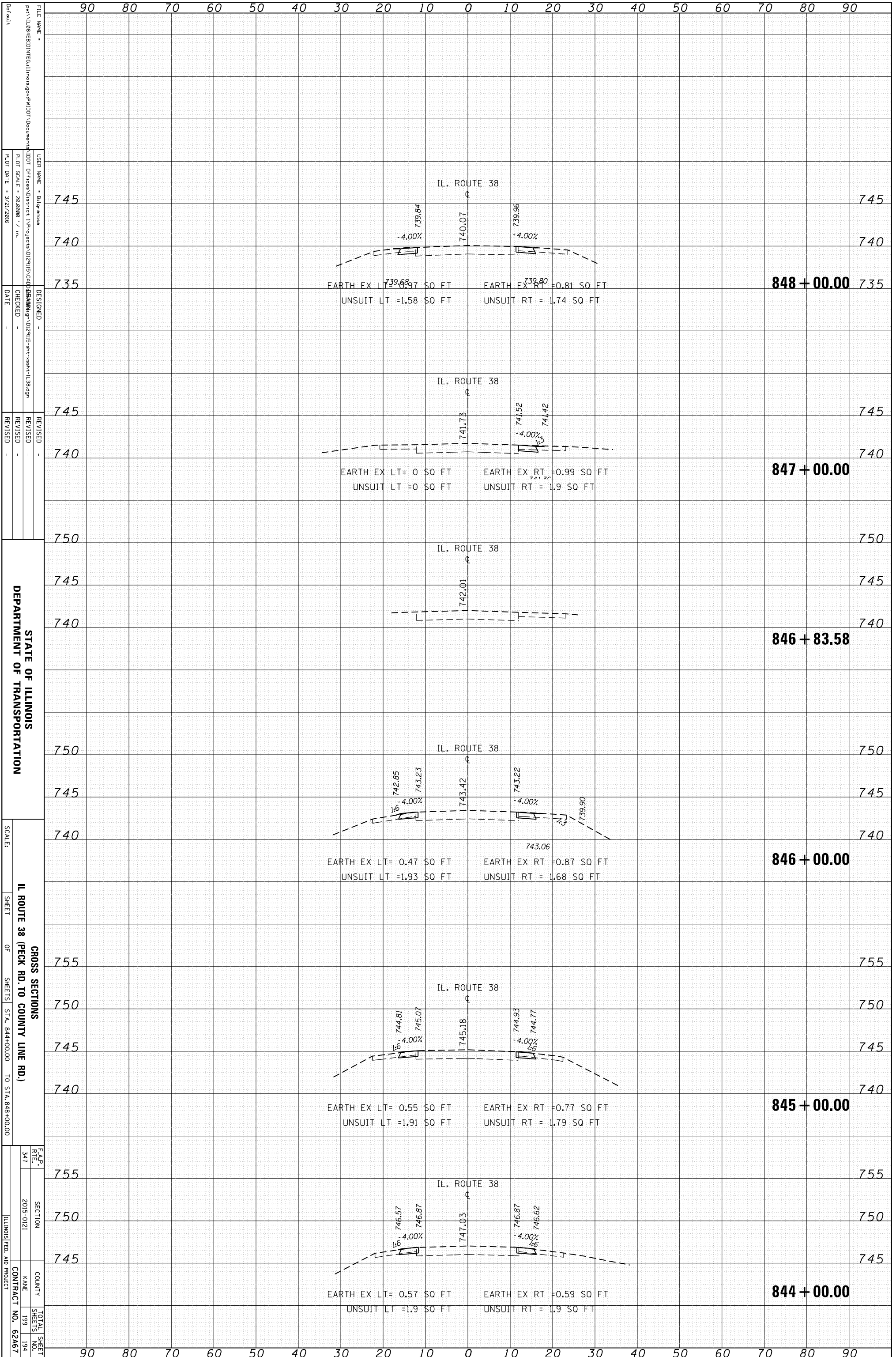
NO.	DATE	DESCRIPTION

REVISIONS

NO.	DATE	DESCRIPTION

ORIGINAL SURVEY	SURVEYED	BY	DATE
NOTE BOOK	PLOTTED		
	TEMPLATE		
	AREAS		
	AREAS CHECKED		

FINAL SURVEY	SURVEYED	BY	DATE
NOTE BOOK	PLOTTED		
	TEMPLATE		
	AREAS		
	AREAS CHECKED		



STATE OF ILLINOIS
 DEPARTMENT OF TRANSPORTATION

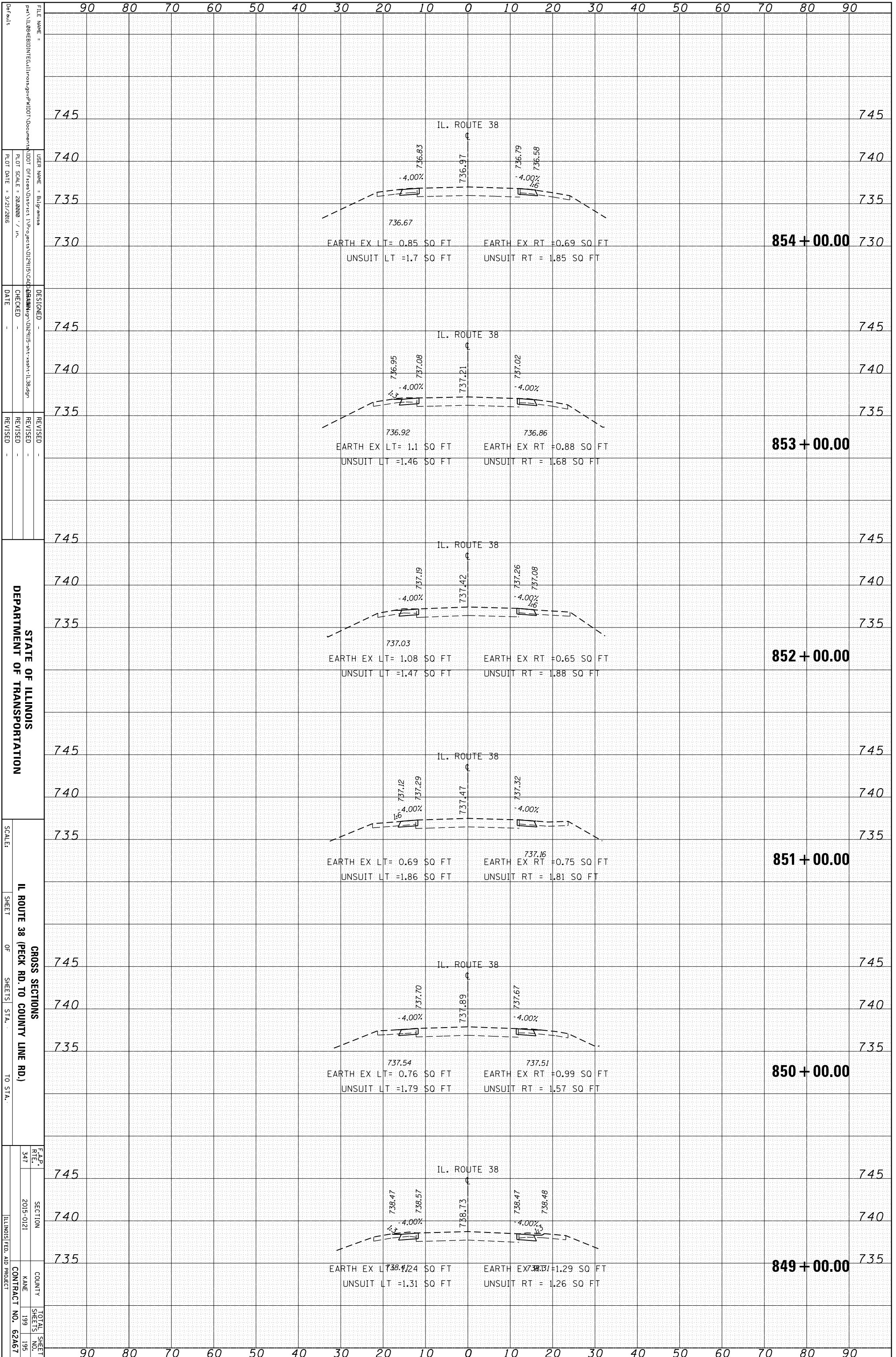
SCALE: 1" = 20' (VERTICAL)
 SHEET 347 OF 199 SHEETS
 STA. 844+00.00 TO STA. 848+00.00

GROSS SECTIONS
 IL ROUTE 38 (PECK RD. TO COUNTY LINE RD.)
 SECTION 2015-0121
 COUNTY KANE
 CONTRACT NO. 62A67

F.A.P. R.T.E.	SECTION	COUNTY	TOTAL SHEETS
347	2015-0121	KANE	199
			194
			62A67

ORIGINAL SURVEY	SURVEYED	BY	DATE
NOTE BOOK	PLOTTED		
	TEMPLATE		
	AREAS		
	AREAS CHECKED		

FINAL SURVEY	SURVEYED	BY	DATE
NOTE BOOK	PLOTTED		
	TEMPLATE		
	AREAS		
	AREAS CHECKED		



STATE OF ILLINOIS
DEPARTMENT OF TRANSPORTATION

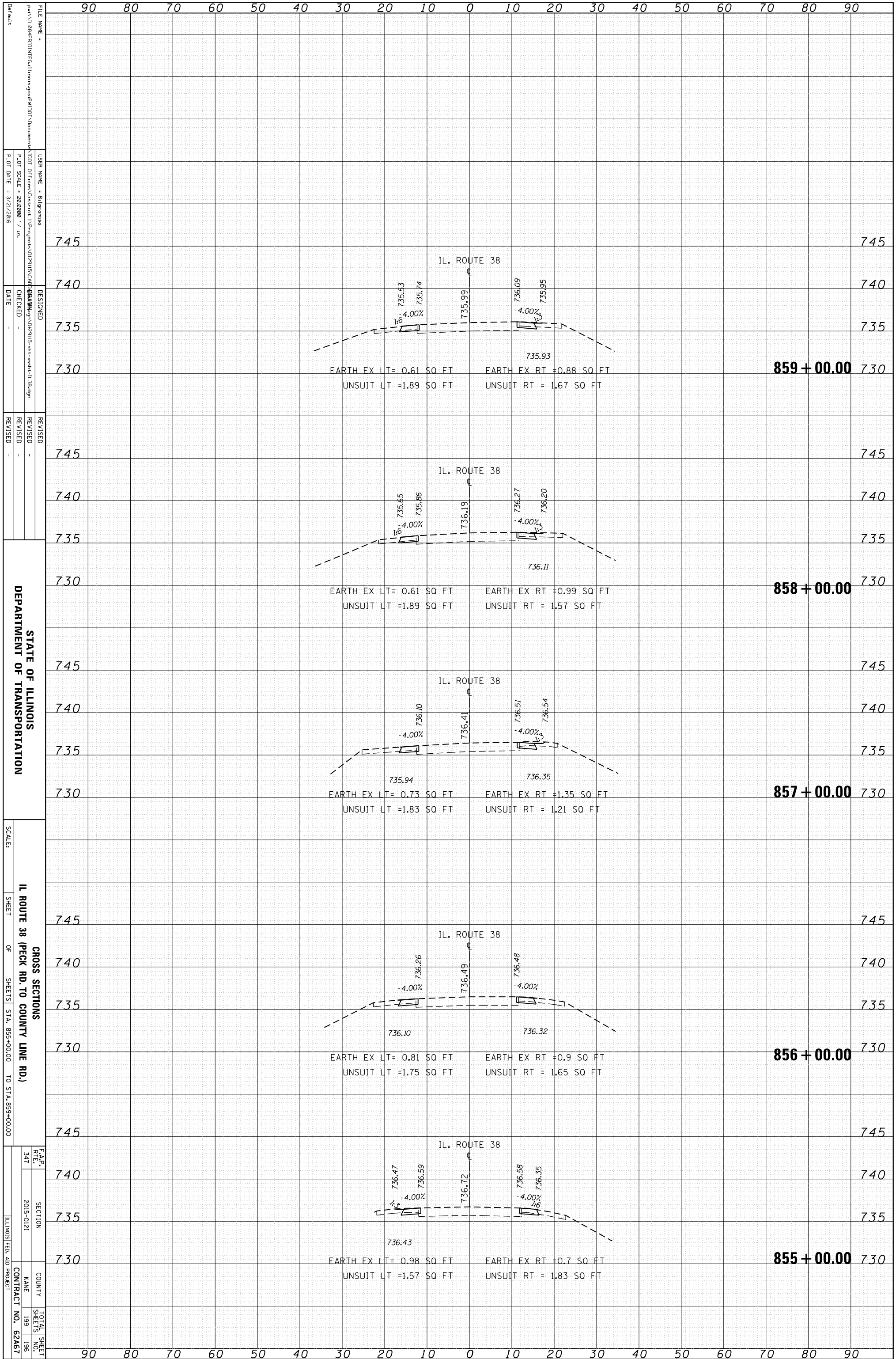
SCALE:
SHEET OF SHEETS STA. TO STA.

GROSS SECTIONS
IL ROUTE 38 (PECK RD. TO COUNTY LINE RD.)
SECTION 2015-0121
COUNTY KANE
CONTRACT NO. 62A67

F.A.P. R.T.E.	SECTION	COUNTY	TOTAL SHEETS
347	2015-0121	KANE	199
			195
			62A67

ORIGINAL SURVEY	SURVEYED	BY	DATE
NOTE BOOK	PLOTTED		
	TEMPLATE		
	AREAS		
	AREAS CHECKED		

FINAL SURVEY	SURVEYED	BY	DATE
NOTE BOOK	PLOTTED		
	TEMPLATE		
	AREAS		
	AREAS CHECKED		



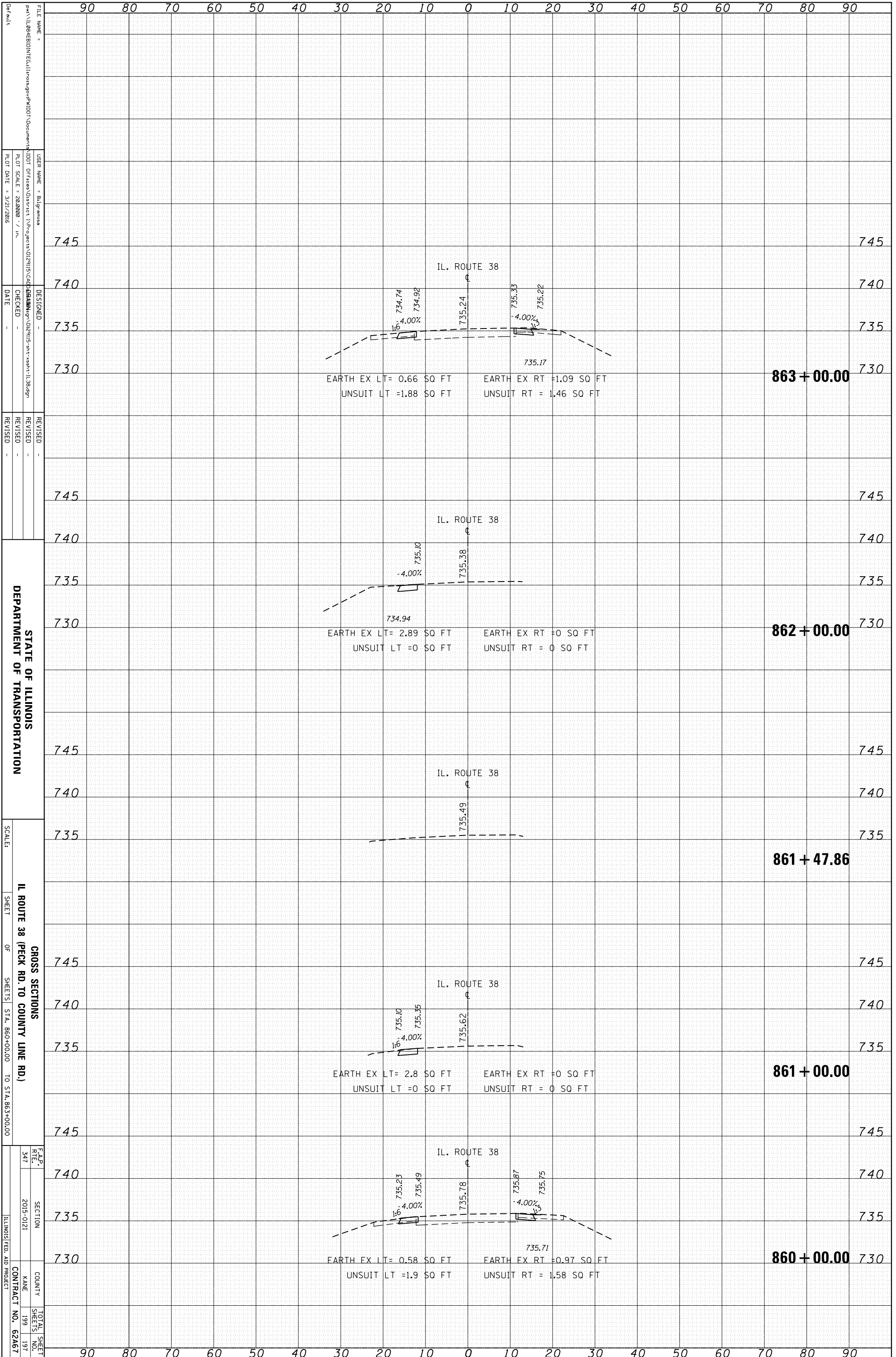
STATE OF ILLINOIS
 DEPARTMENT OF TRANSPORTATION

CROSS SECTIONS
 IL ROUTE 38 (PECK RD. TO COUNTY LINE RD.)
 SHEET OF SHEETS STA. 855+00.00 TO STA. 859+00.00

F.A.P. R.T.E.	SECTION	COUNTY	TOTAL SHEET NO.
347	2015-0121		199
		NAME	196
		CONTRACT NO.	62A67
		ILLINOIS FED. AID PROJECT	

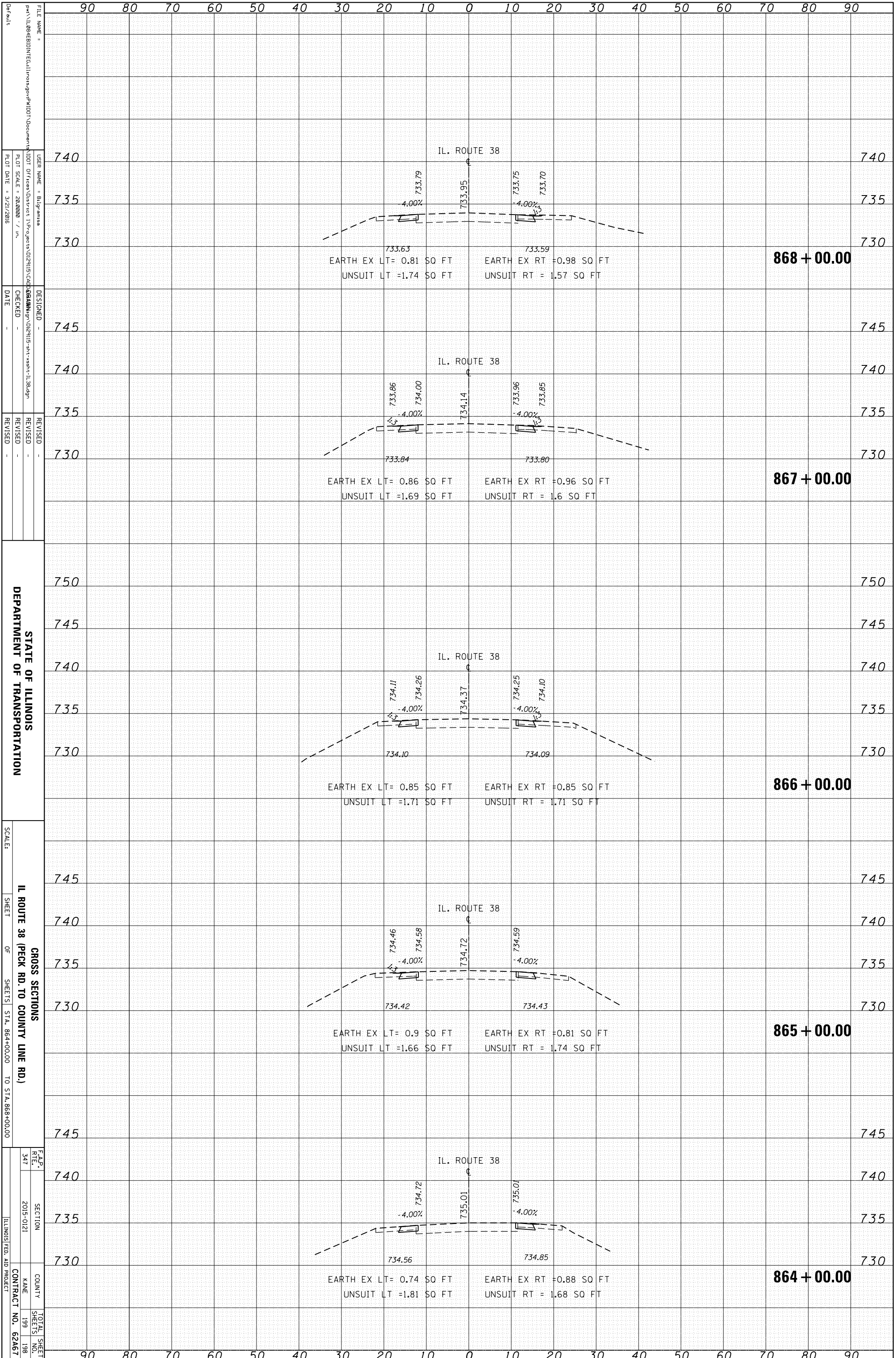
ORIGINAL SURVEY	SURVEYED	BY	DATE
NOTE BOOK	PLOTTED		
	TEMPLATE		
	AREAS		
	AREAS CHECKED		

FINAL SURVEY	SURVEYED	BY	DATE
NOTE BOOK	PLOTTED		
	TEMPLATE		
	AREAS		
	AREAS CHECKED		



ORIGINAL SURVEY	SURVEYED	BY	DATE
NOTE BOOK	PLOTTED		
	TEMPLATE		
	AREAS		
	AREAS CHECKED		

FINAL SURVEY	SURVEYED	BY	DATE
NOTE BOOK	PLOTTED		
	TEMPLATE		
	AREAS		
	AREAS CHECKED		



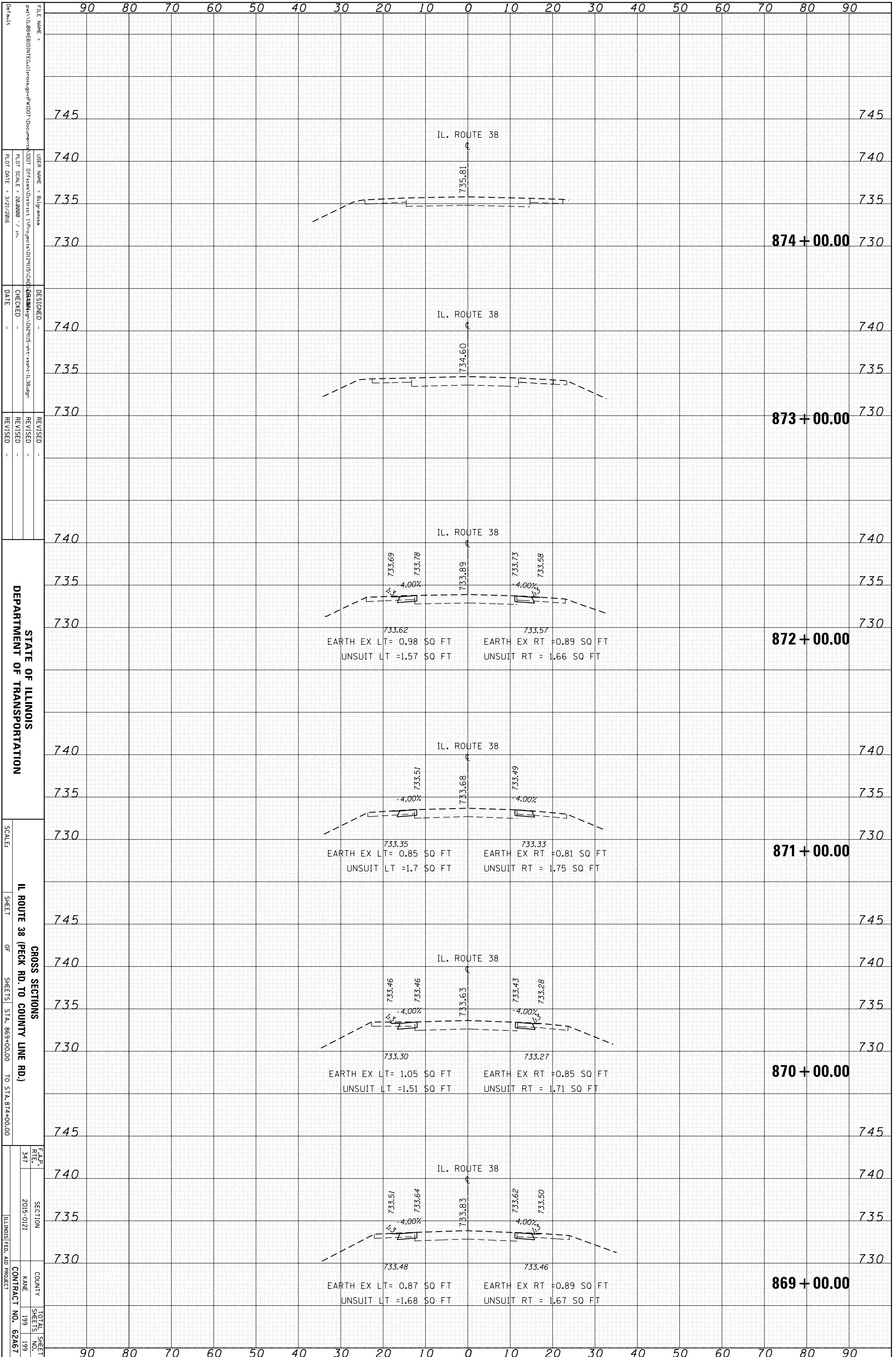
STATE OF ILLINOIS
DEPARTMENT OF TRANSPORTATION

IL ROUTE 38 (PECK RD. TO COUNTY LINE RD.)
GROSS SECTIONS
SHEETS STA. 864+00.00 TO STA. 868+00.00

F.A.P. R.T.E. 347
SECTION 2015-0121
COUNTY KANE
CONTRACT NO. 62A67
TOTAL SHEETS 199

ORIGINAL SURVEY	SURVEYED	BY	DATE
NOTE BOOK	PLOTTED		
	TEMPLATE		
	AREAS		
	AREAS CHECKED		

FINAL SURVEY	SURVEYED	BY	DATE
NOTE BOOK	PLOTTED		
	TEMPLATE		
	AREAS		
	AREAS CHECKED		



FILE NAME:
 USER NAME:
 PLOT SCALE:
 PLOT DATE:
 DESIGNED:
 CHECKED:
 DATE:
 REVISED:
 REVISED:
 REVISED:

STATE OF ILLINOIS
DEPARTMENT OF TRANSPORTATION

SCALE: SHEET OF SHEETS STA. 869+00.00 TO STA. 874+00.00

F.A.P. R.T.E. 347 SECTION 2015-0121 COUNTY KANE TOTAL SHEET SHEETS 199 199 CONTRACT NO. 62A67 ILLINOIS FED. AID PROJECT