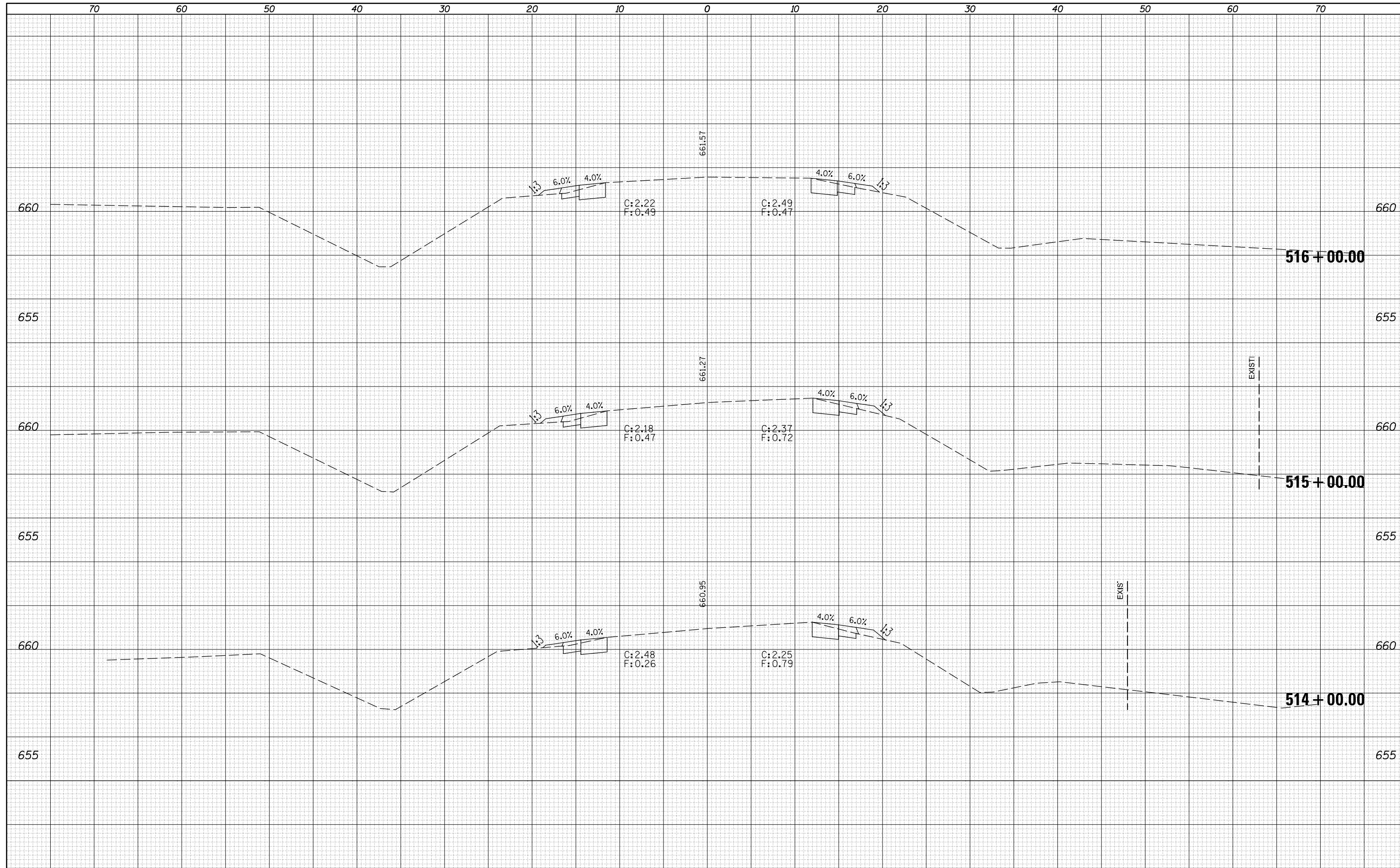


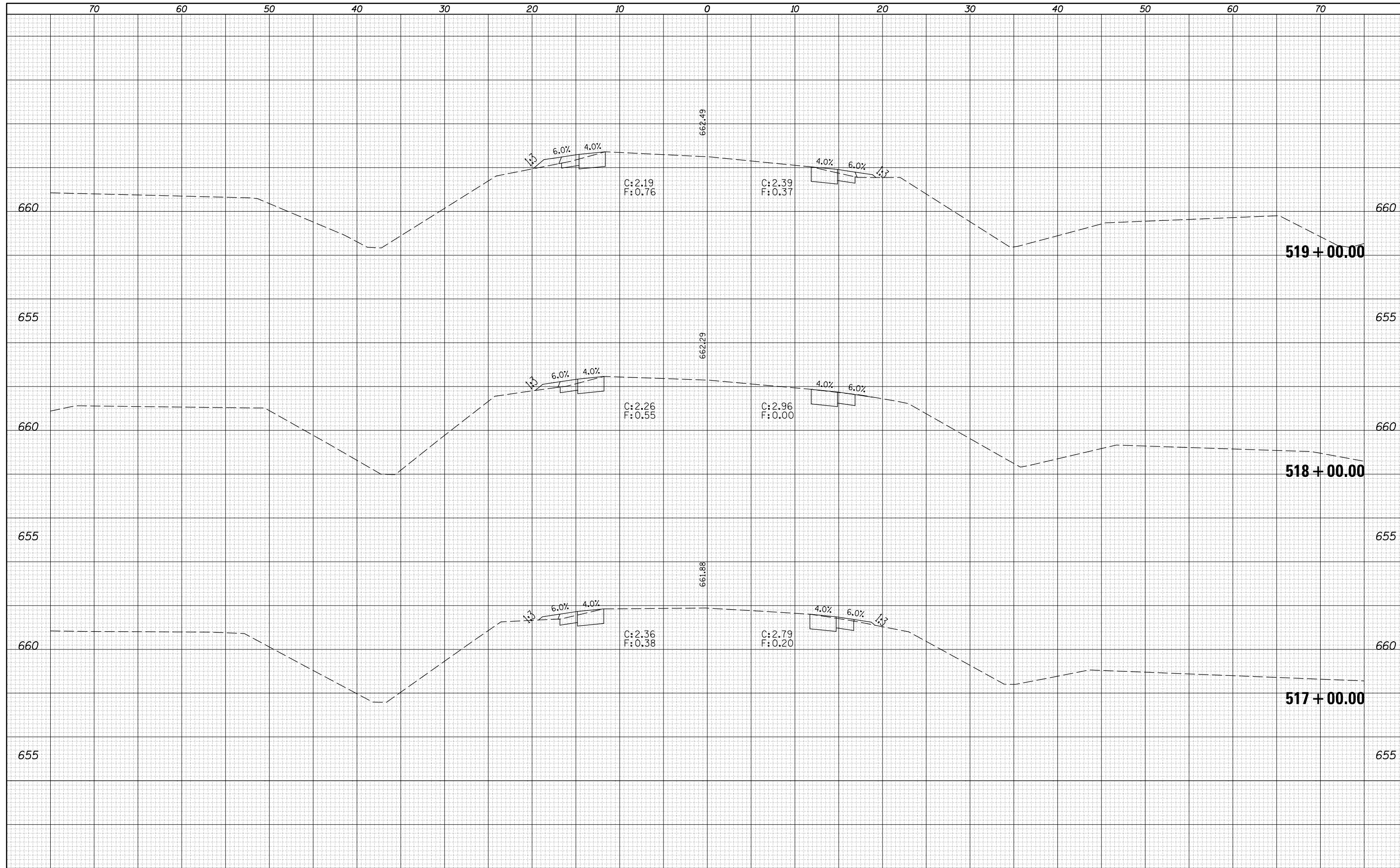
DATE	
BY	
FINAL SURVEY NO.	
SURVEYED PLOTTED AREAS CHECKED	
NOTE BOOK AREAS CHECKED	

DATE	
BY	
ORIGINAL SURVEY NO.	
SURVEYED PLOTTED AREAS CHECKED	
NOTE BOOK AREAS CHECKED	



DATE	
BY	
FINAL SURVEY	SURVEYED
NOTE BOOK	PLOTTED
NO.	AREAS CHECKED

DATE	
BY	
ORIGINAL SURVEY	SURVEYED
NOTE BOOK	PLOTTED
NO.	AREAS CHECKED



FILE NAME = p:\11084EBIDINTEG.illinois.gov\IDOT\Documents\IDOT Offices\District 5\Projects\0570B69\CD\Drawn\0570B69-Sht-Xsst.dgn

USER NAME = grazianoja
 DESIGNED -
 CHECKED -
 DATE - 3/3/2016

REVISIED -
 REVISIED -
 REVISIED -

**STATE OF ILLINOIS
 DEPARTMENT OF TRANSPORTATION**

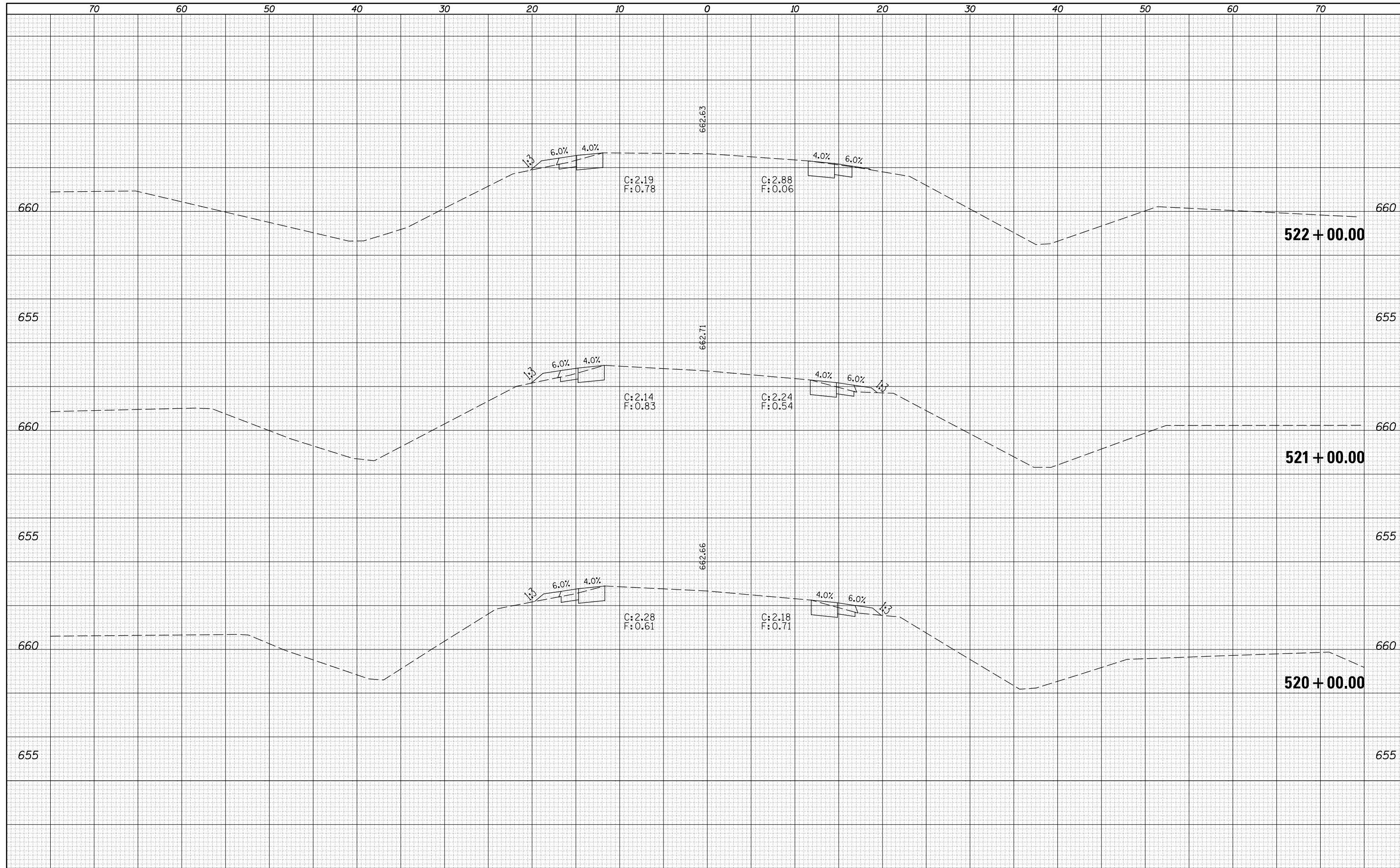
CROSS SECTIONS

SCALE: SHEET OF SHEETS STA. 517+00.00 TO STA. 519+00.00

F.A.S. RTE.	SECTION	COUNTY	TOTAL SHEETS	SHEET NO.
1671	D5 HMA SHOULDERS 2016-1	DOUGLAS	102	102
CONTRACT NO. 70B69			ILLINOIS FED. AID PROJECT	

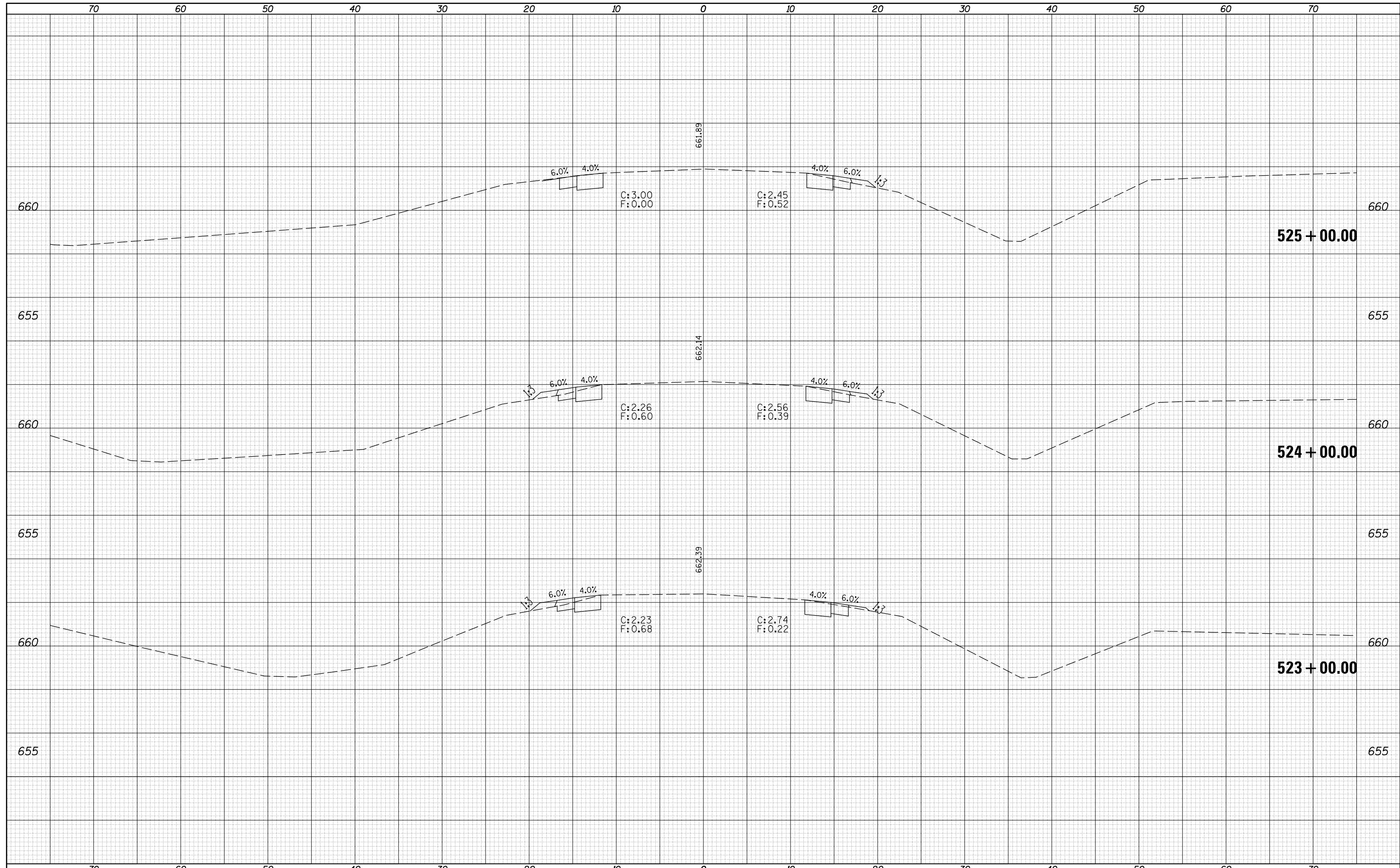
DATE	
BY	
FINAL SURVEY	SURVEYED
NOTE BOOK	PLOTTED
NO.	TEMPLATE
	AREAS
	CHECKED

DATE	
BY	
ORIGINAL SURVEY	SURVEYED
NOTE BOOK	PLOTTED
NO.	TEMPLATE
	AREAS
	CHECKED



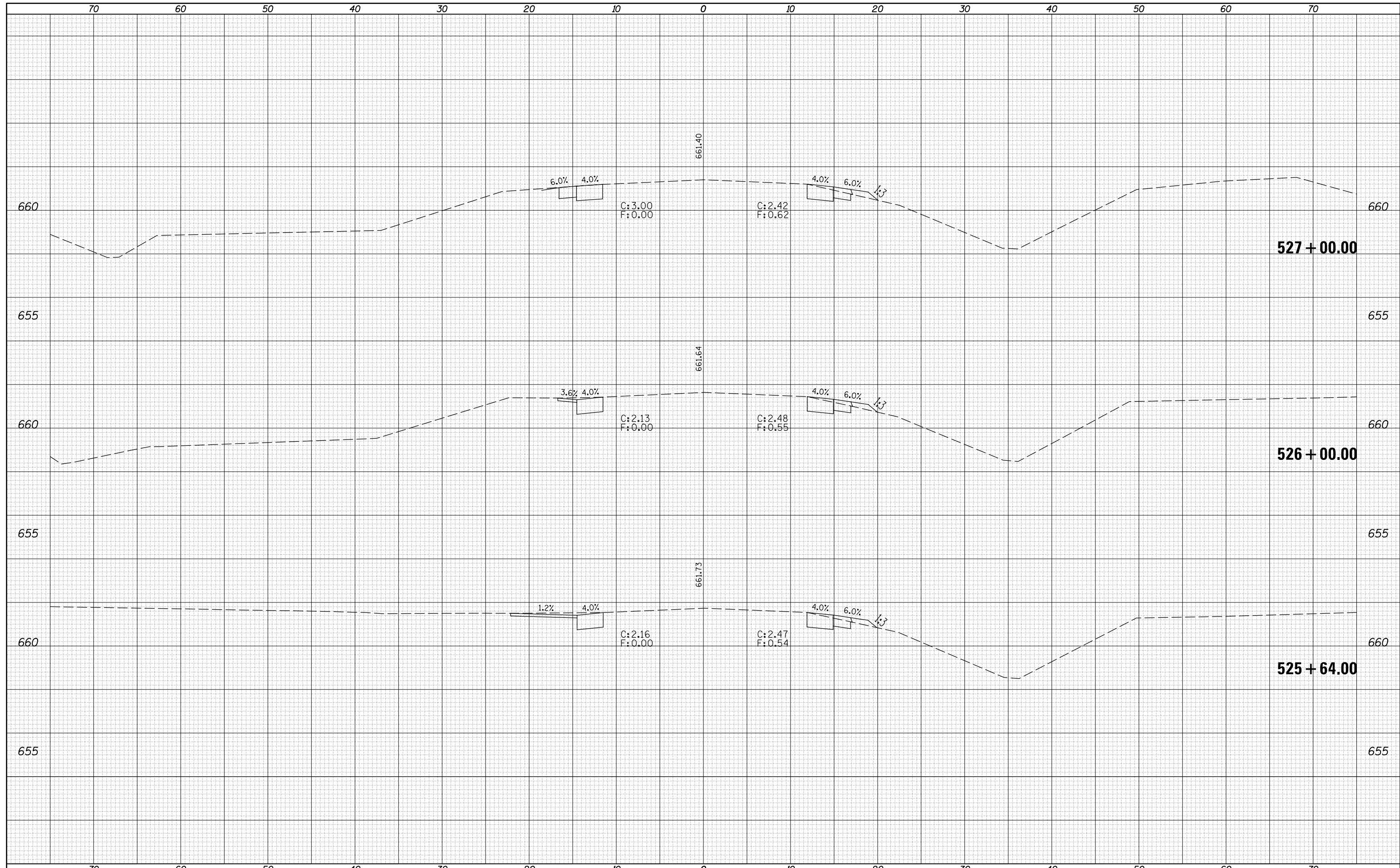
DATE	
BY	
FINAL SURVEY	SURVEYED
NOTE BOOK	PLOTTED
NO.	TEMPLATE
	AREAS
	CHECKED

DATE	
BY	
ORIGINAL SURVEY	SURVEYED
NOTE BOOK	PLOTTED
NO.	TEMPLATE
	AREAS
	CHECKED



DATE	
BY	
FINAL SURVEY NO.	
SURVEYED PLOTTED AREAS CHECKED	
NOTE BOOK AREAS CHECKED	

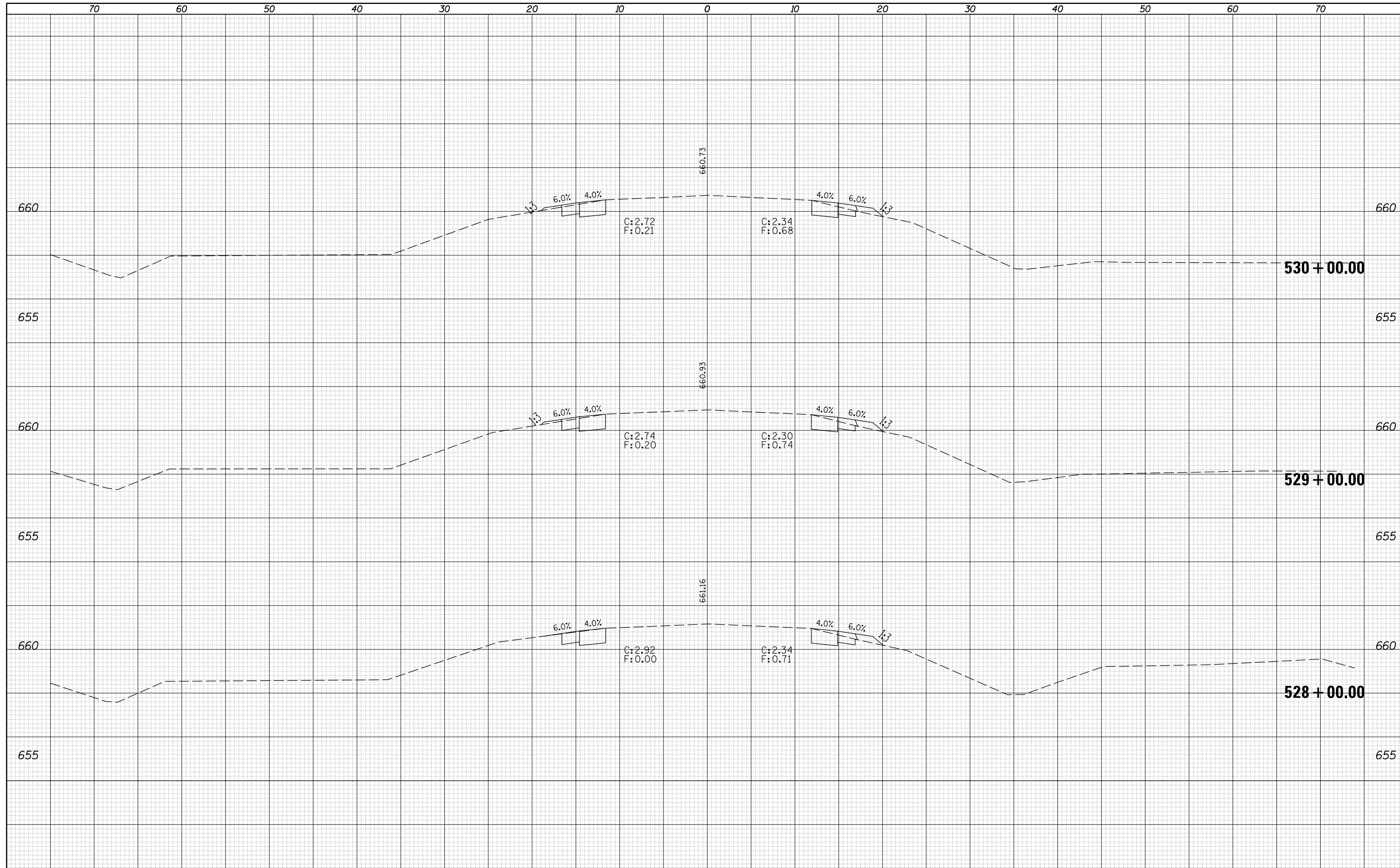
DATE	
BY	
ORIGINAL SURVEY NO.	
SURVEYED PLOTTED AREAS CHECKED	
NOTE BOOK AREAS CHECKED	



FILE NAME =	USER NAME = grozianoja	DESIGNED -	REVISIED -	STATE OF ILLINOIS DEPARTMENT OF TRANSPORTATION	CROSS SECTIONS SCALE: SHEET OF SHEETS STA. 525+64.00 TO STA. 527+00.00	F.A.S. RTE.	SECTION	COUNTY	TOTAL SHEETS	SHEET NO.
pw:\IL084EBIDINTEG.Illinois.gov\PIDOT\Documents\IDOT Offices\District 5\Projects\0570B69\CD\Drawn\0570B69-Sht-Xsst.dgn	PLOT SCALE = 10.0000' / in.	CHECKED -	REVISIED -			1671	D5 HMA SHOULDERS 2016-1	DOUGLAS	105	CONTRACT NO. 70B69
MODELNAME	PLOT DATE = 3/3/2016	DATE -	REVISIED -			ILLINOIS FED. AID PROJECT				

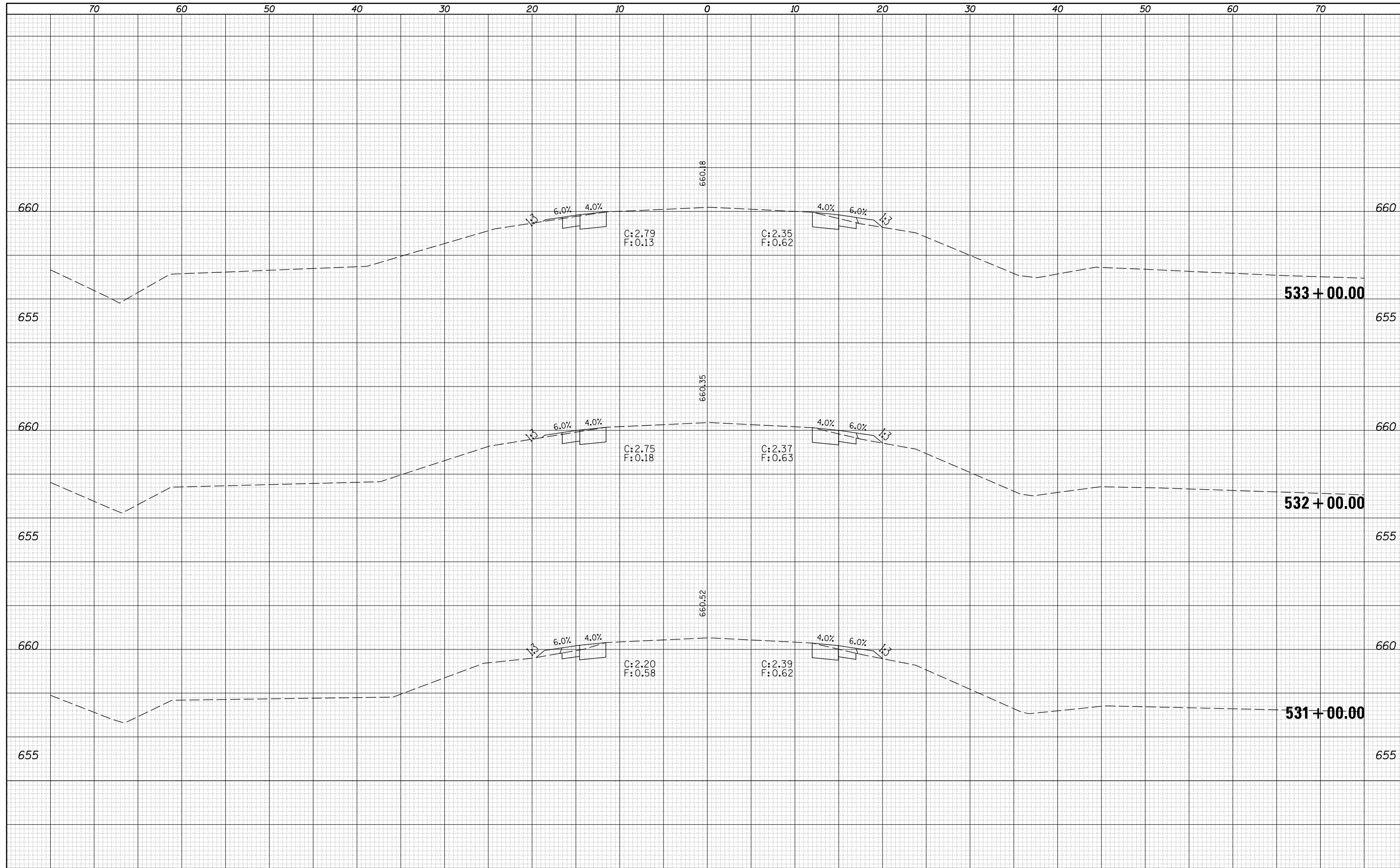
DATE	
BY	
FINAL SURVEY	SURVEYED
NOTE BOOK	PLOTTED
NO.	TEMPLATE
	AREAS
	CHECKED

DATE	
BY	
ORIGINAL SURVEY	SURVEYED
NOTE BOOK	PLOTTED
NO.	TEMPLATE
	AREAS
	CHECKED



DATE	
BY	
FINAL SURVEY NO.	
SURVEYED PLOTTED AREAS CHECKED	
NOTE BOOK AREAS CHECKED	

DATE	
BY	
ORIGINAL SURVEY NO.	
SURVEYED PLOTTED AREAS CHECKED	
NOTE BOOK AREAS CHECKED	



FILE NAME = p:\11084EBIDINTEG\Illinois.gov\PIDOT\Documents\DOT Offices\District 5\Projects\0570B69\CD\DRAWING\0570B69-Sht-Xsst.dgn

USER NAME = grazianoja	DESIGNED -	REVISIED -
PLLOT SCALE = 10.0000' / in.	CHECKED -	REVISIED -
PLLOT DATE = 3/3/2016	DATE -	REVISIED -

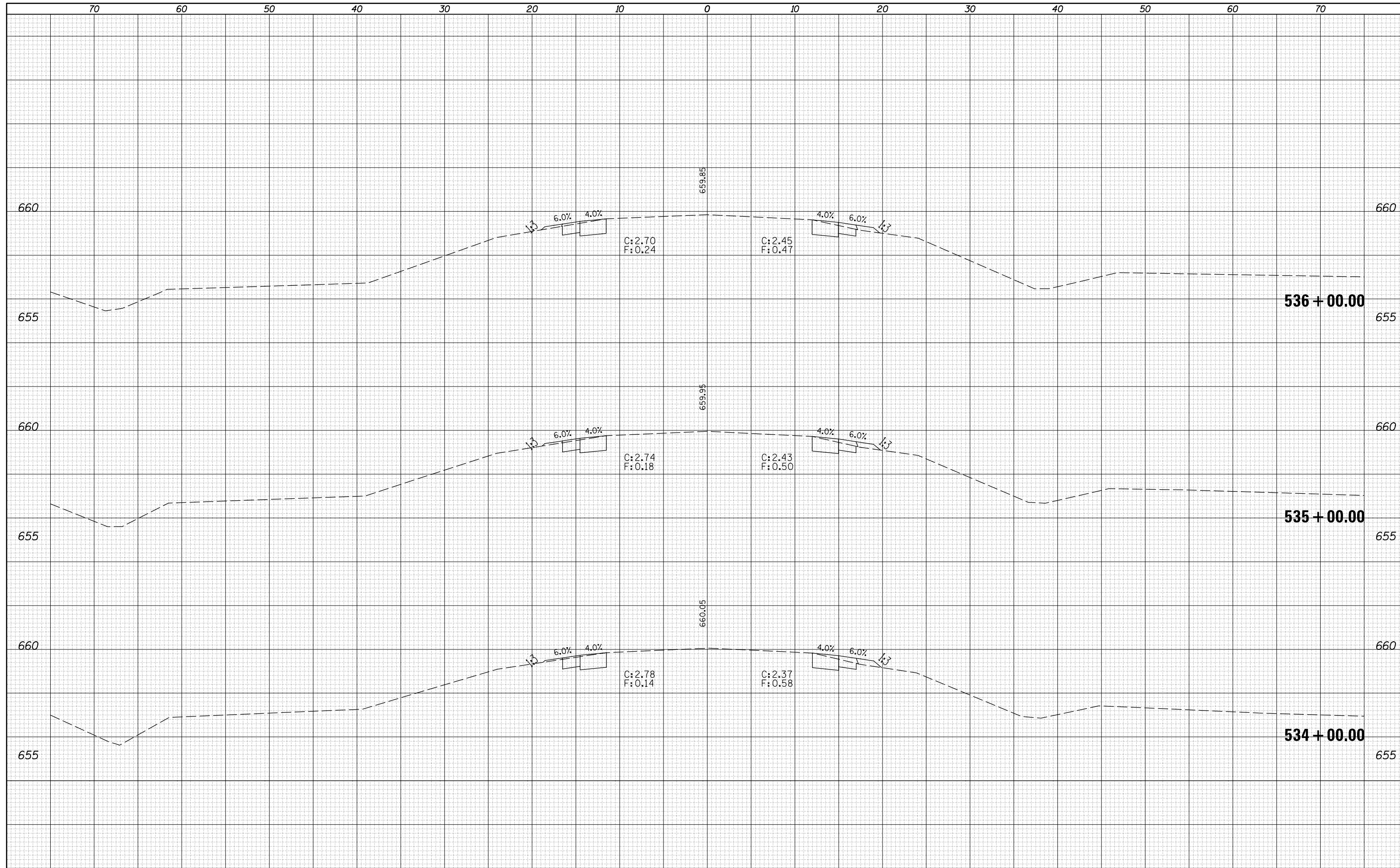
**STATE OF ILLINOIS
DEPARTMENT OF TRANSPORTATION**

CROSS SECTIONS
SCALE: SHEET OF SHEETS STA. 531+00.00 TO STA. 533+00.00

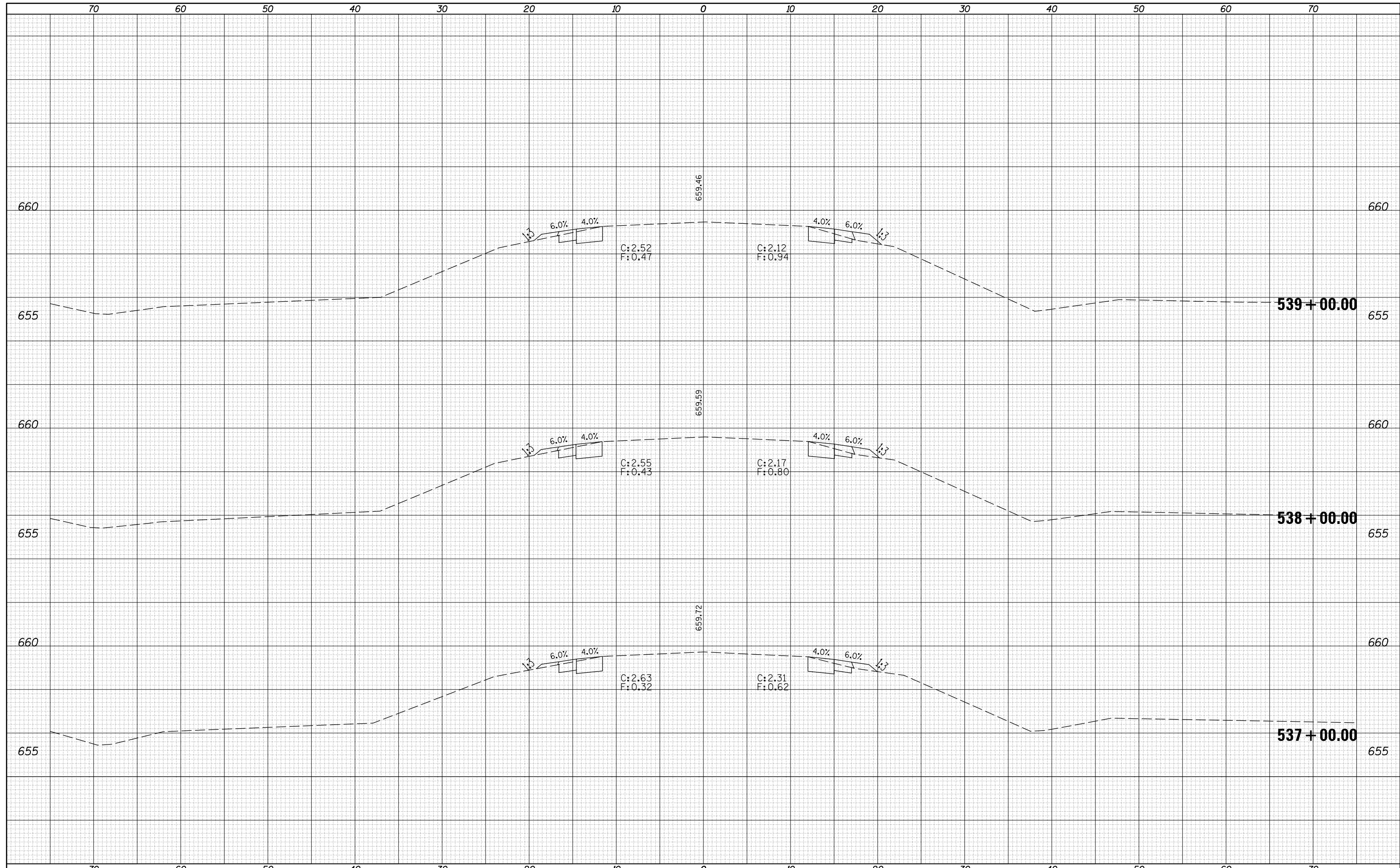
F.A.S. RTE.	SECTION	COUNTY	TOTAL SHEETS	SHEET NO.
1671	D5 HMA SHOULDERS 2016-1	DOUGLAS	107	107
CONTRACT NO. 70B69				
ILLINOIS FED. AID PROJECT				

DATE	
BY	
FINAL SURVEY NO.	
SURVEYED PLOTTED AREAS CHECKED	
NOTE BOOK NO.	
TEMPLATE AREAS CHECKED	

DATE	
BY	
ORIGINAL SURVEY NO.	
SURVEYED PLOTTED AREAS CHECKED	
NOTE BOOK NO.	
TEMPLATE AREAS CHECKED	



FILE NAME -	USER NAME - grazianoja	DESIGNED -	REVISIONS	<table border="1"> <tr><td>SECTION</td><td>COUNTY</td><td>TOTAL SHEETS</td><td>SHEET NO.</td></tr> <tr><td>1671</td><td>DOUGLAS</td><td>108</td><td>108</td></tr> </table>	SECTION	COUNTY	TOTAL SHEETS	SHEET NO.	1671	DOUGLAS	108	108	
SECTION	COUNTY	TOTAL SHEETS	SHEET NO.										
1671	DOUGLAS	108	108										
p:\IL08\EBIDINTEG.illinois.gov\PIWIDOT\Documents\IDOT Offices\District 5\Projects\D570B69\CAD\DRAWING\D570B69-Sht-Xsst.dgn		CHECKED -	<table border="1"> <tr><td>REVISED -</td><td>REVISOR</td><td>DATE</td></tr> <tr><td>REVISED -</td><td></td><td></td></tr> <tr><td>REVISED -</td><td></td><td></td></tr> </table>	REVISED -	REVISOR	DATE	REVISED -			REVISED -			CONTRACT NO. 70B69
REVISED -	REVISOR	DATE											
REVISED -													
REVISED -													
<table border="1"> <tr><td>PLLOT SCALE - 10.0000' / in.</td><td>DATE - 3/3/2016</td></tr> </table>	PLLOT SCALE - 10.0000' / in.	DATE - 3/3/2016	STATE OF ILLINOIS DEPARTMENT OF TRANSPORTATION		CROSS SECTIONS SCALE: SHEET OF SHEETS STA. 534+00.00 TO STA. 536+00.00								
PLLOT SCALE - 10.0000' / in.	DATE - 3/3/2016												
MODELNAME				ILLINOIS FED. AID PROJECT									

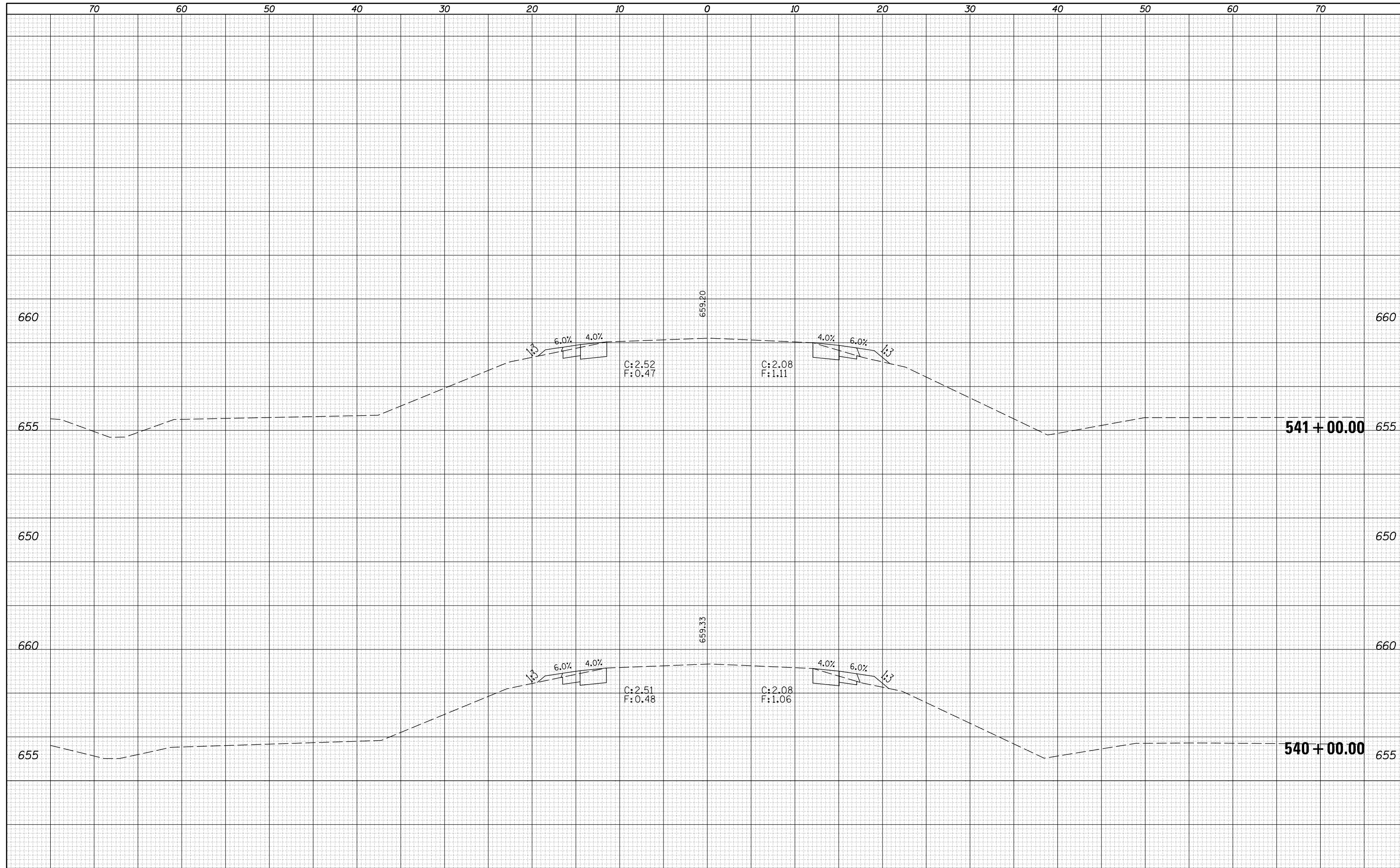


DATE	BY	SURVEYED	PLOTTED	TEMPLATE	AREAS CHECKED
FINAL SURVEY NO.	NOTE BOOK NO.				

DATE	BY	SURVEYED	PLOTTED	TEMPLATE	AREAS CHECKED
ORIGINAL SURVEY NO.	NOTE BOOK NO.				

DATE	
BY	
FINAL SURVEY	SURVEYED
NOTE BOOK	PLOTTED
NO.	TEMPLATE
	AREAS
	CHECKED

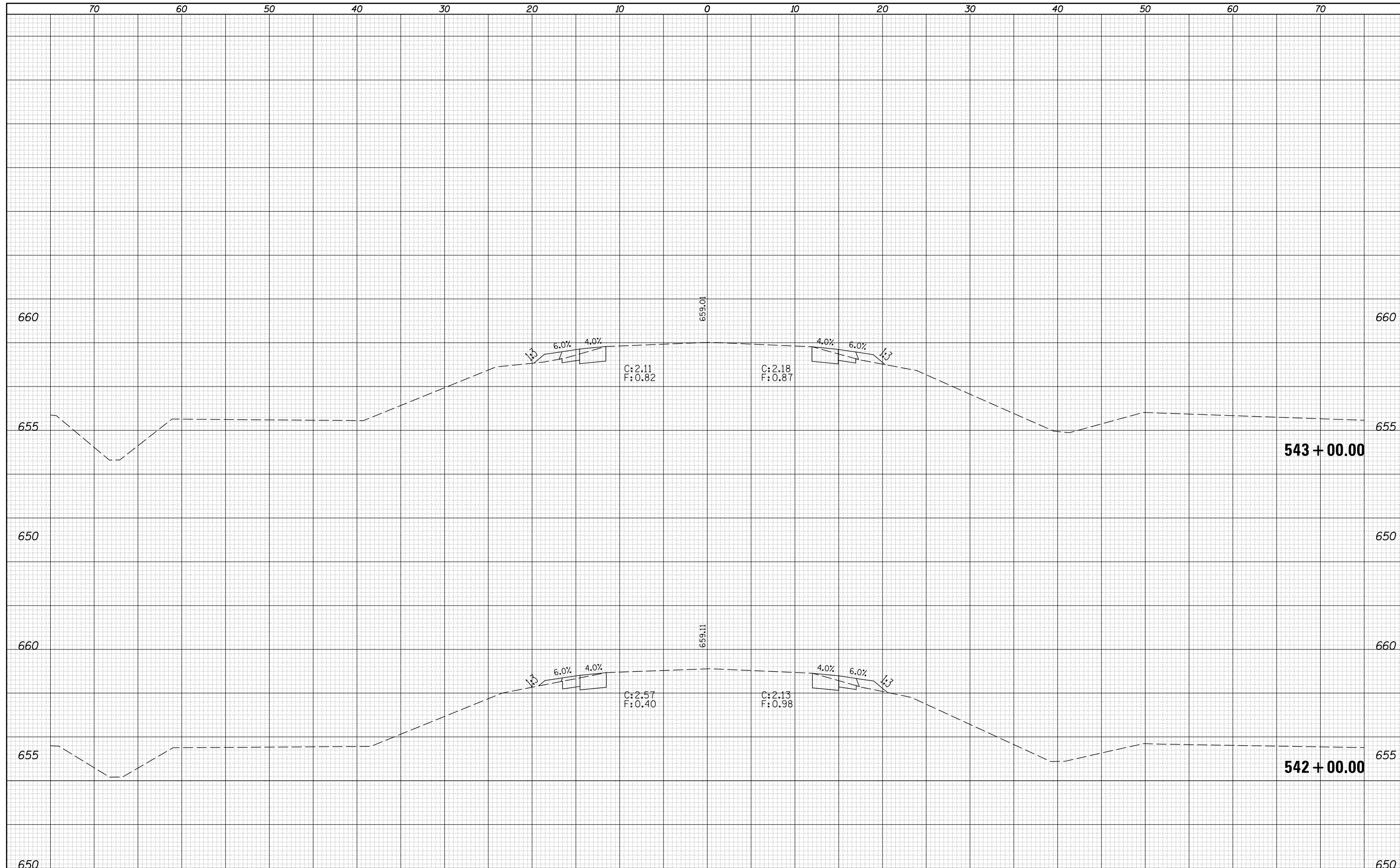
DATE	
BY	
ORIGINAL SURVEY	SURVEYED
NOTE BOOK	PLOTTED
NO.	TEMPLATE
	AREAS
	CHECKED



FILE NAME =	USER NAME = grozianoj	DESIGNED -	REVISIED -	STATE OF ILLINOIS DEPARTMENT OF TRANSPORTATION	CROSS SECTIONS SCALE: SHEET OF SHEETS STA. 540+00.00 TO STA. 541+00.00	F.A.S. RTE.	SECTION	COUNTY	TOTAL SHEETS	SHEET NO.	
p:\11084EBIDINTEG.illinois.gov\PIWIDOT\Documents\DOT Offices\District 5\Projects\0570B69\CD\Design\0570B69-Sht-Xsst.dgn	DRAWN	REVISIED -	REVISIED -			1671	D5 HMA SHOULDERS 2016-1	DOUGLAS	110	CONTRACT NO. 70B69	
PLOT SCALE = 10.0000' / in.	CHECKED -	REVISIED -	REVISIED -			ILLINOIS FED. AID PROJECT					
MODELNAME	DATE = 3/3/2016	DATE -	REVISIED -								

DATE	
BY	
SURVEYED	
PLOTTED	
TEMPLATE	
AREAS	
CHECKED	
FINAL SURVEY	
NOTE BOOK	
NO.	

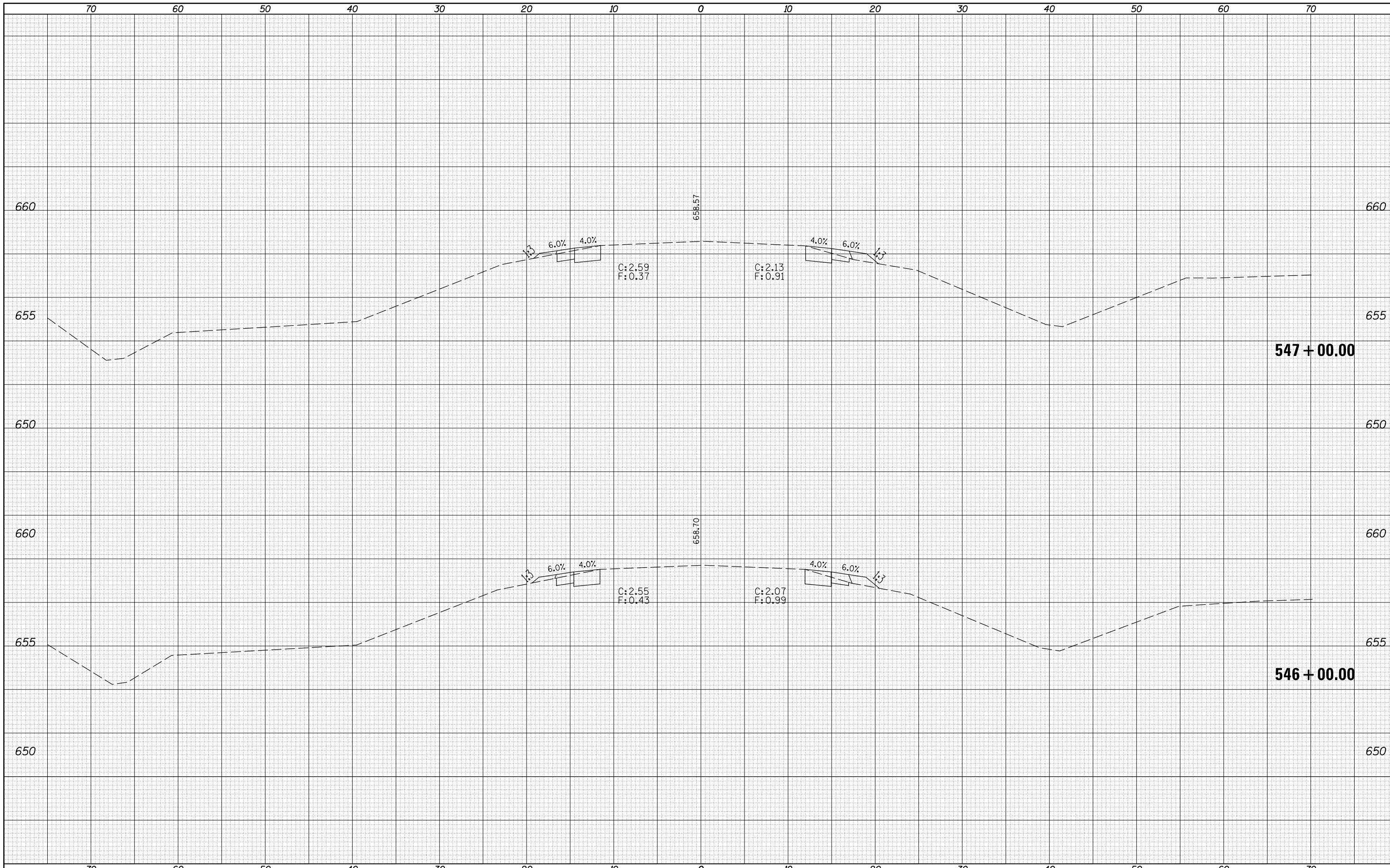
DATE	
BY	
SURVEYED	
PLOTTED	
TEMPLATE	
AREAS	
CHECKED	
ORIGINAL SURVEY	
NOTE BOOK	
NO.	



FILE NAME =	USER NAME = grozianoj	DESIGNED -	REVISIED -	STATE OF ILLINOIS DEPARTMENT OF TRANSPORTATION	CROSS SECTIONS SCALE: SHEET OF SHEETS STA. 542+00.00 TO STA. 543+00.00	F.A.S. RTE.	SECTION	COUNTY	TOTAL SHEETS	SHEET NO.
p:\11084EBIDINTEG.illinois.gov\PIWIDOT\Documents\NIDOT Offices\District 5\Projects\0570B69\CADD\Design\0570B69-Sht-Xsst.dgn	DRAWN	REVISIED -	REVISIED -			1671	D5 HMA SHOULDERS 2016-1	DOUGLAS	111	111
PLOT SCALE = 10.0000' / in.	CHECKED -	REVISIED -	REVISIED -			CONTRACT NO. 70B69			ILLINOIS FED. AID PROJECT	
MODELNAME	PLOT DATE = 3/3/2016	DATE -	REVISIED -							

DATE	
BY	
FINAL SURVEY NO.	
SURVEYED PLOTTED	
NOTE BOOK	
AREAS CHECKED	

DATE	
BY	
ORIGINAL SURVEY NO.	
SURVEYED PLOTTED	
NOTE BOOK	
AREAS CHECKED	



FILE NAME = p:\11084EBIDINTEG...
 USER NAME = grozianoja
 DESIGNED -
 REVISIED -
 REVISIED -
 REVISIED -
 PLOT SCALE = 10.0000' / in.
 CHECKED -
 DATE -
 PLOT DATE = 3/3/2016

DESIGNED -
 REVISIED -
 CHECKED -
 DATE -

DESIGNED -
 REVISIED -
 CHECKED -
 DATE -

**STATE OF ILLINOIS
 DEPARTMENT OF TRANSPORTATION**

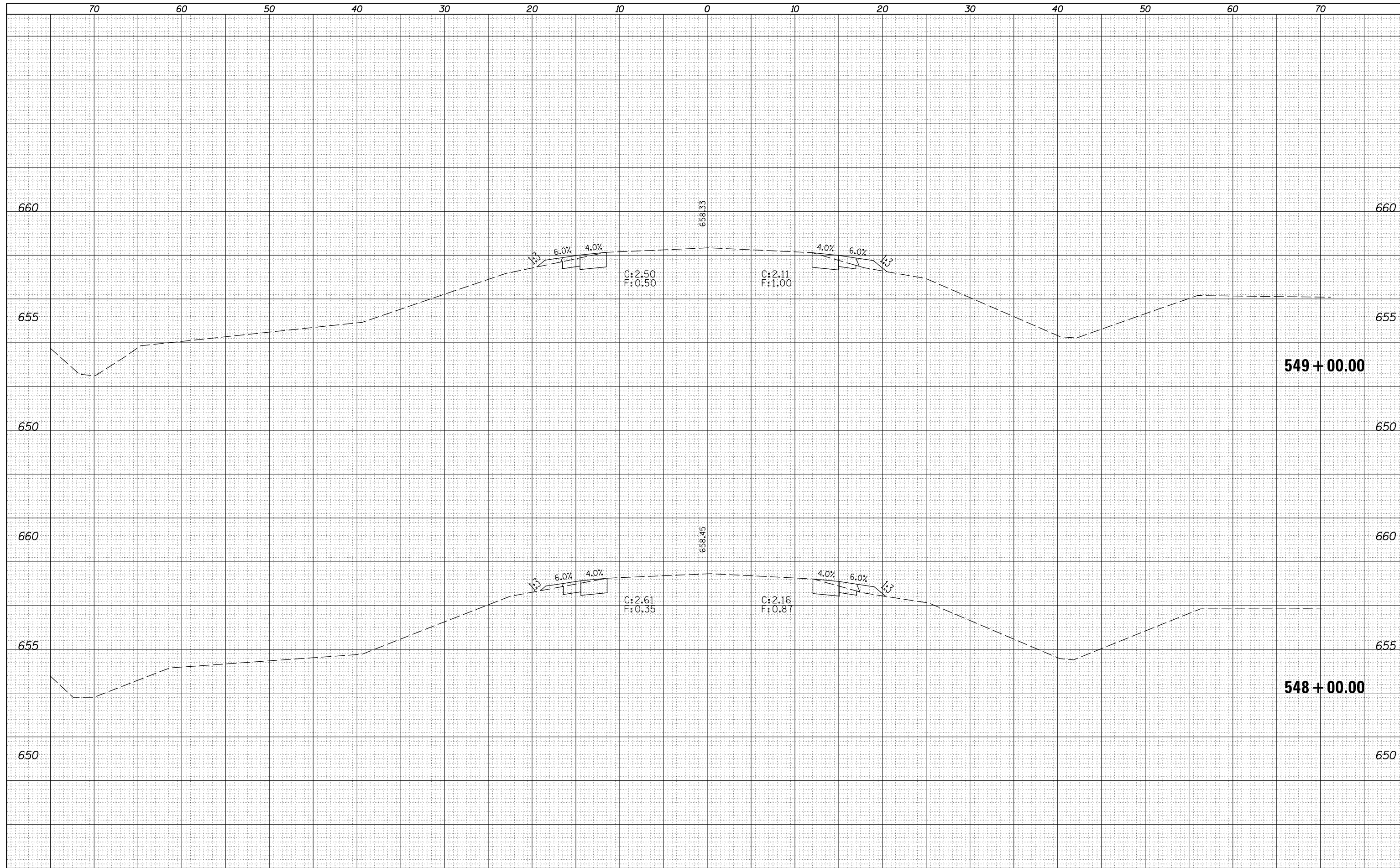
CROSS SECTIONS

SCALE: SHEET OF SHEETS STA. 546+00.00 TO STA. 547+00.00

F.A.S. RTE.	SECTION	COUNTY	TOTAL SHEETS	SHEET NO.
1671	D5 HMA SHOULDERS 2016-1	DOUGLAS	113	113
CONTRACT NO. 70B69			ILLINOIS FED. AID PROJECT	

DATE	
BY	
FINAL SURVEY	SURVEYED
NOTE BOOK	PLOTTED
NO.	TEMPLATE
	AREAS CHECKED
	AREAS CHECKED

DATE	
BY	
ORIGINAL SURVEY	SURVEYED
NOTE BOOK	PLOTTED
NO.	TEMPLATE
	AREAS CHECKED
	AREAS CHECKED



FILE NAME =
 p:\11084EBIDINTEG\Illinois.gov\PIWIDOT\Documents\IDOT Offices\District 5\Projects\0570B69\CD\DRAWING\0570B69-Sht-Xsst.dgn
 \$MODELNAME\$

USER NAME = grozianoja	DESIGNED -	REVISIED -
PLLOT SCALE = 10.0000' / in.	CHECKED -	REVISIED -
PLLOT DATE = 3/3/2016	DATE -	REVISIED -

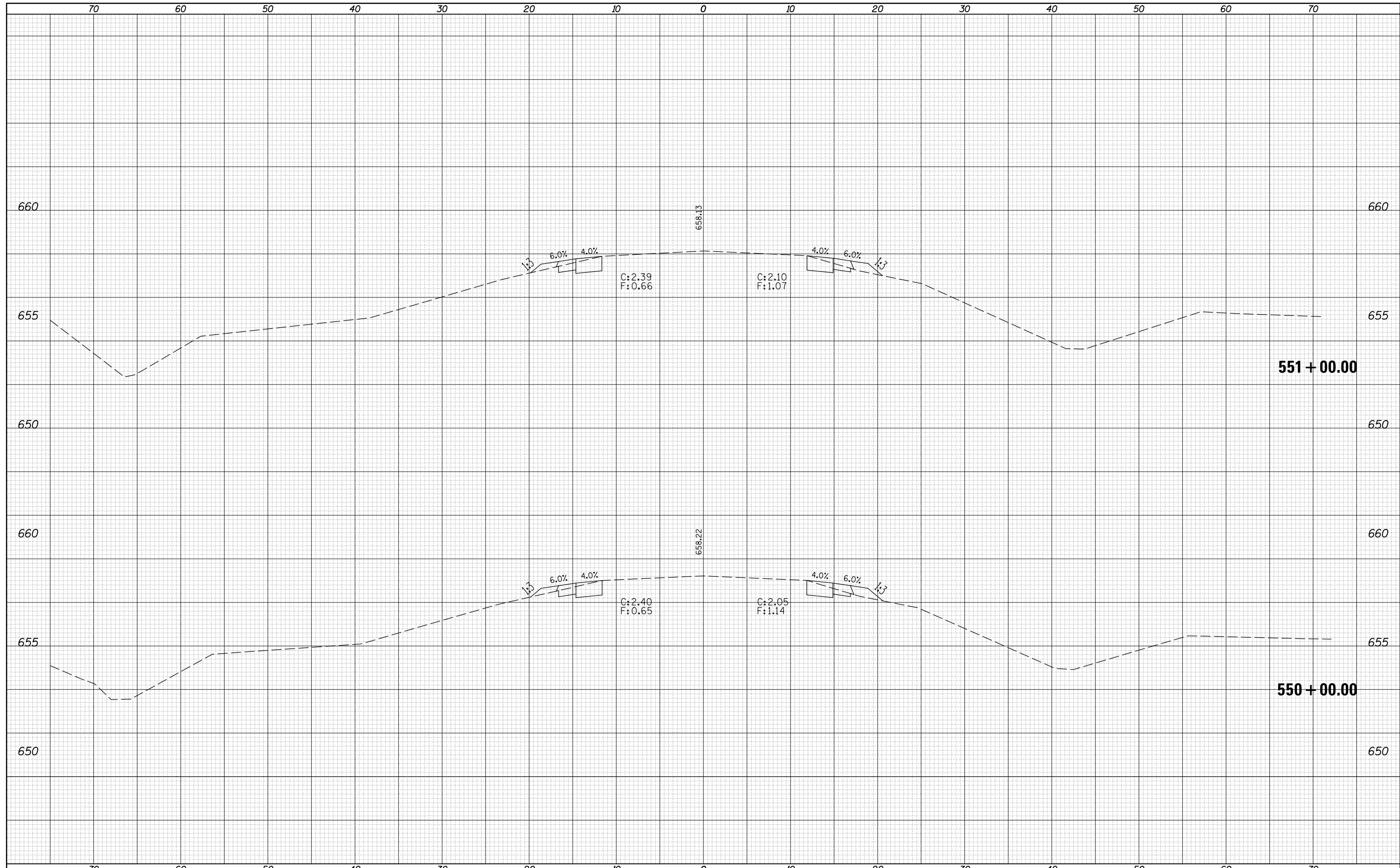
**STATE OF ILLINOIS
DEPARTMENT OF TRANSPORTATION**

CROSS SECTIONS	
SCALE:	SHEET OF SHEETS STA. 548+00.00 TO STA. 549+00.00

F.A.S. RTE.	SECTION	COUNTY	TOTAL SHEETS	SHEET NO.
1671	D5 HMA SHOULDERS 2016-1	DOUGLAS	114	114
CONTRACT NO. 70B69			ILLINOIS FED. AID PROJECT	

DATE	
BY	
SURVEYED	
PLOTTED	
TEMPLATE	
AREAS CHECKED	
AREAS	
NO.	

DATE	
BY	
SURVEYED	
PLOTTED	
TEMPLATE	
AREAS CHECKED	
AREAS	
NO.	



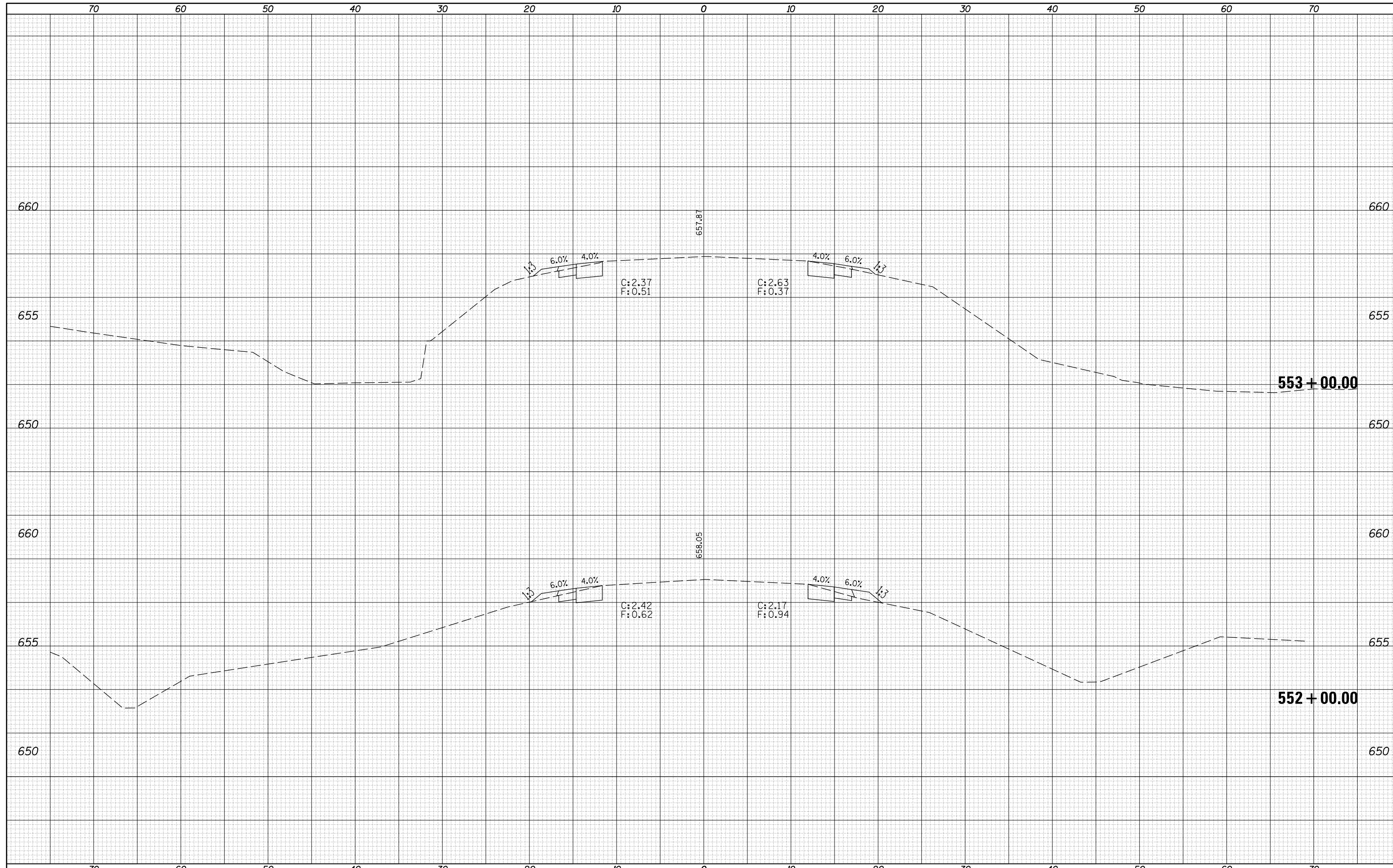
FILE NAME =
 USER NAME = grozianoja
 IDOT Offices\District 5\Projects\0570B69-CAD\Drawings\0570B69-Sht-Xsst.dgn
 PLOT SCALE = 10.0000' / in.
 PLOT DATE = 3/3/2016

DESIGNED -	REVISIED -
REVISIED -	REVISIED -
CHECKED -	REVISIED -
DATE -	REVISIED -

**STATE OF ILLINOIS
 DEPARTMENT OF TRANSPORTATION**

CROSS SECTIONS
 SCALE: SHEET OF SHEETS STA. 550+00.00 TO STA. 551+00.00

F.A.S. RTE.	SECTION	COUNTY	TOTAL SHEETS	SHEET NO.
1671	D5 HMA SHOULDERS 2016-1	DOUGLAS		115
				CONTRACT NO. 70B69
ILLINOIS FED. AID PROJECT				

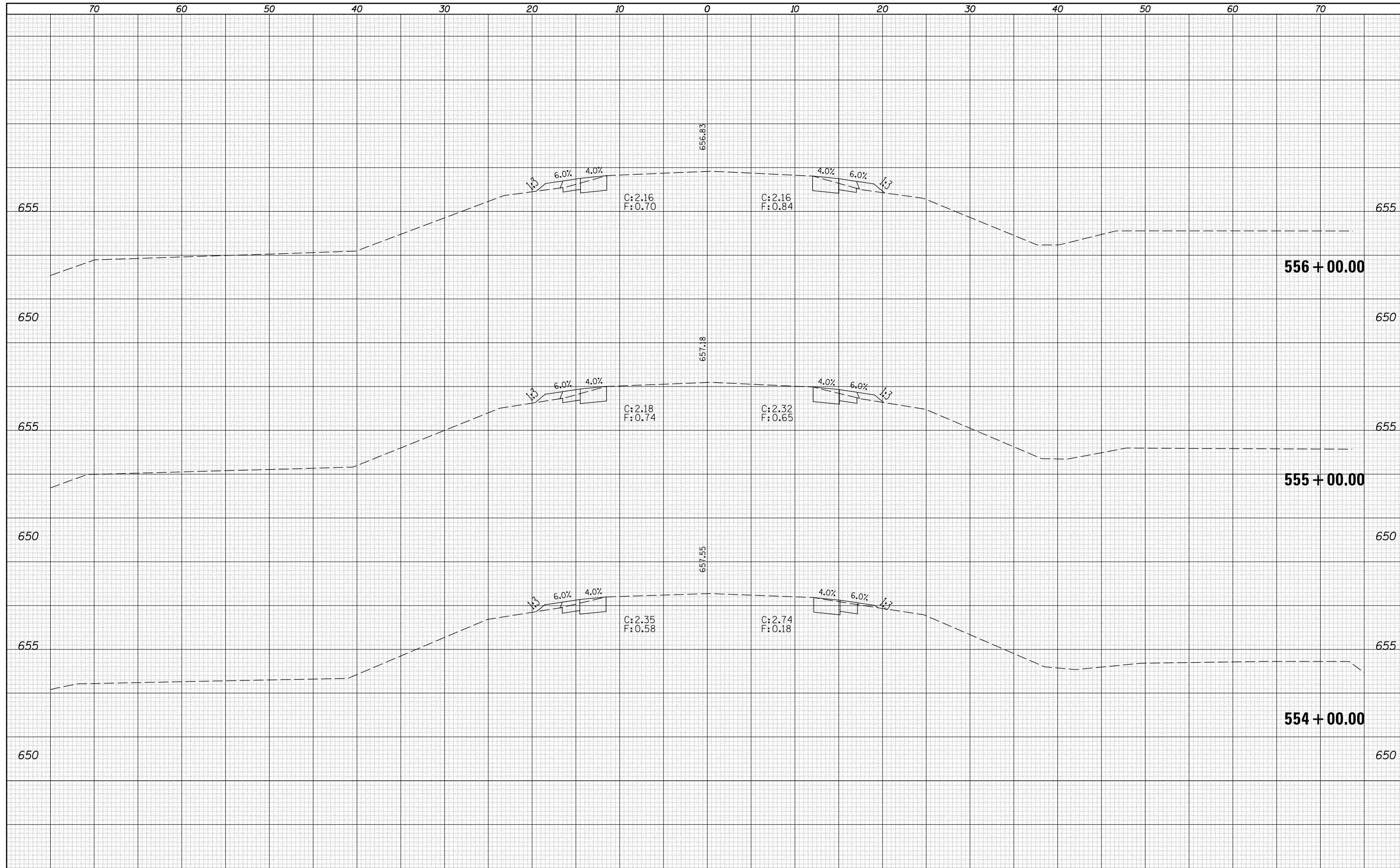


BY _____	DATE _____
FINAL SURVEY NO. _____	SURVEYED PLOTTED AREAS CHECKED _____
NOTE BOOK NO. _____	TEMPLATE AREAS CHECKED _____

BY _____	DATE _____
ORIGINAL SURVEY NO. _____	SURVEYED PLOTTED AREAS CHECKED _____
NOTE BOOK NO. _____	TEMPLATE AREAS CHECKED _____

DATE	
BY	
FINAL SURVEY	SURVEYED
NOTE BOOK	PLOTTED
NO.	TEMPLATE
	AREAS
	CHECKED

DATE	
BY	
ORIGINAL SURVEY	SURVEYED
NOTE BOOK	PLOTTED
NO.	TEMPLATE
	AREAS
	CHECKED



FILE NAME =
 p:\11084EBIDINTEG\Illinois.gov\PIWIDOT\Documents\IDOT Offices\District 5\Projects\0570B69\CD\DRAWING\0570B69-Sht-Xsst.dgn
 MODELNAME

USER NAME = grozianoja
 DESIGNED -
 PLOT SCALE = 10.0000' / in.
 CHECKED -
 DATE - 3/3/2016

REVISIED -
 REVISIED -
 REVISIED -
 REVISIED -

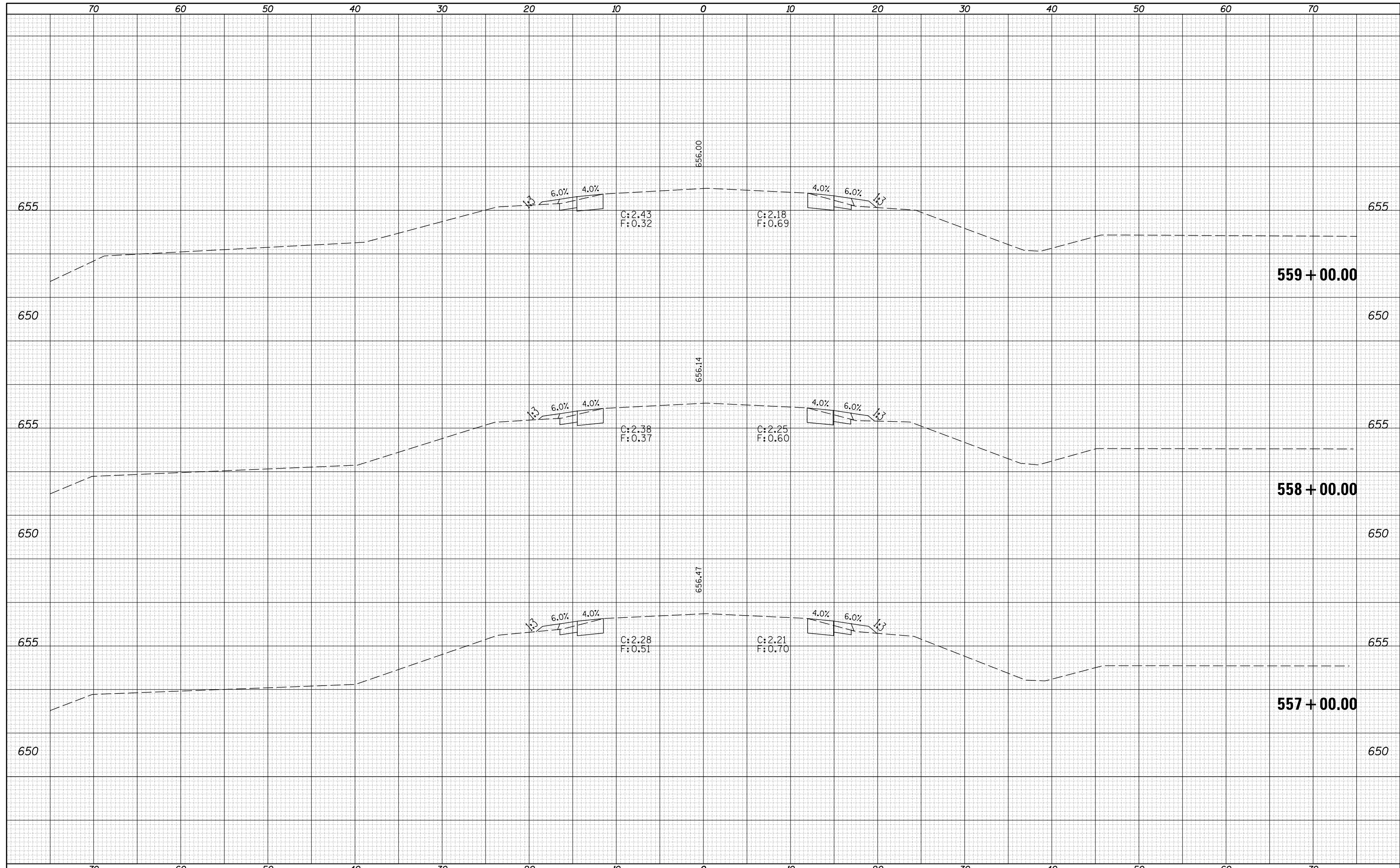
**STATE OF ILLINOIS
 DEPARTMENT OF TRANSPORTATION**

CROSS SECTIONS
 SCALE: SHEET OF SHEETS STA. 554+00.00 TO STA. 556+00.00

F.A.S. RTE.	SECTION	COUNTY	TOTAL SHEETS	SHEET NO.
1671	D5 HMA SHOULDERS 2016-1	DOUGLAS	117	117
CONTRACT NO. 70B69			ILLINOIS FED. AID PROJECT	

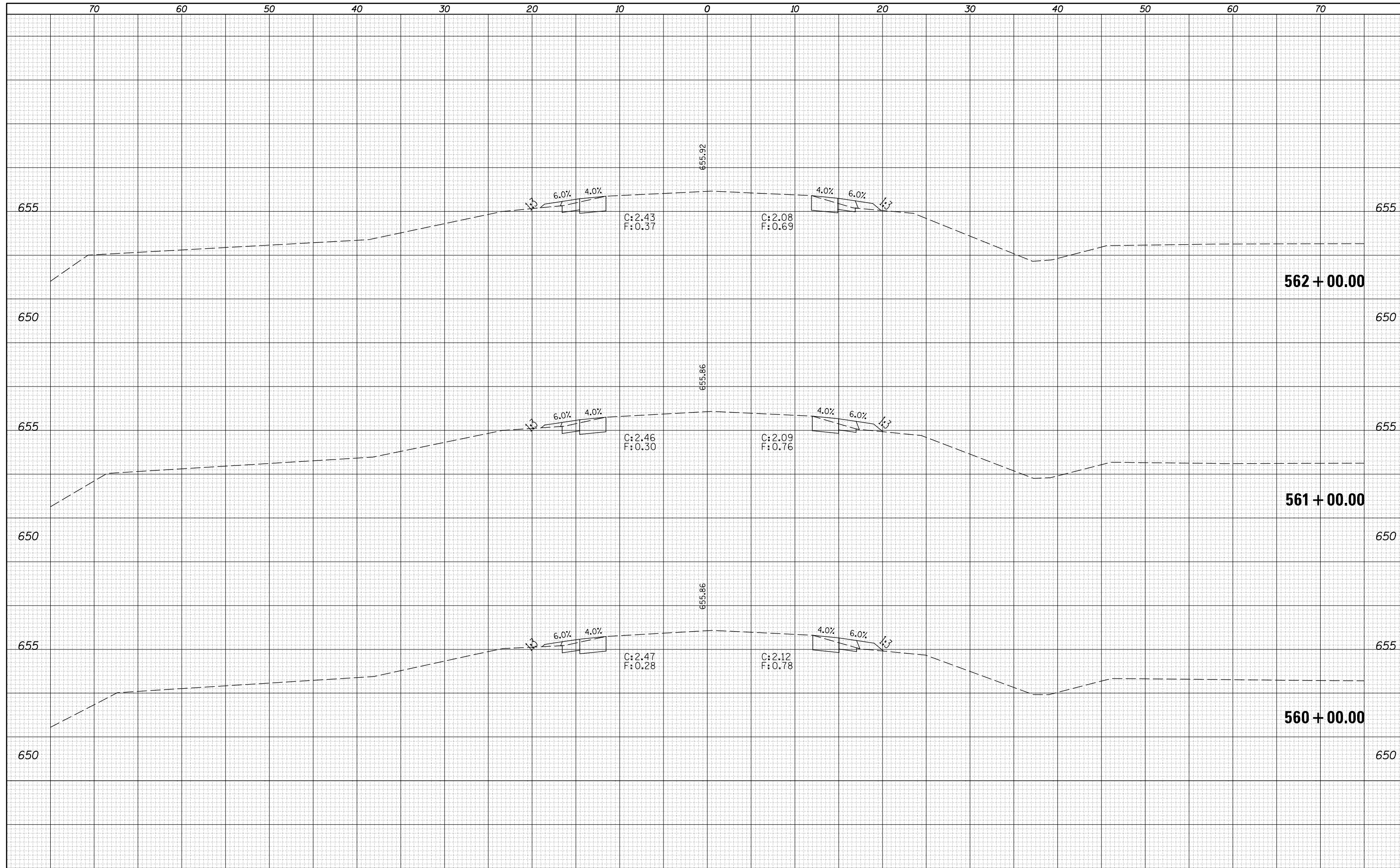
DATE	
BY	
FINAL SURVEY	SURVEYED
NOTE BOOK	PLOTTED
NO.	AREAS CHECKED

DATE	
BY	
ORIGINAL SURVEY	SURVEYED
NOTE BOOK	PLOTTED
NO.	AREAS CHECKED



DATE	
BY	
FINAL SURVEY	SURVEYED
NOTE BOOK	PLOTTED
NO.	TEMPLATE
	AREAS
	CHECKED

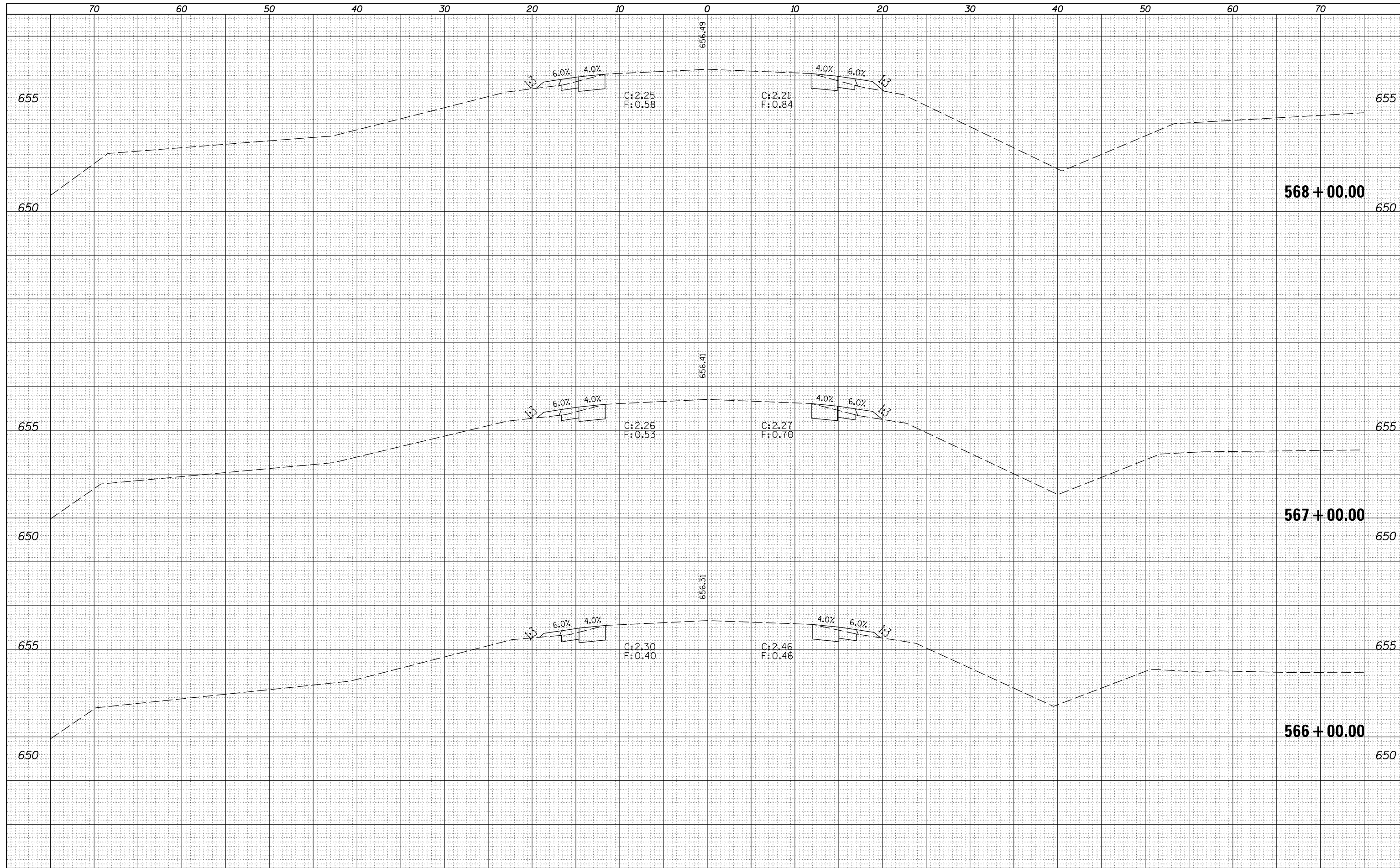
DATE	
BY	
ORIGINAL SURVEY	SURVEYED
NOTE BOOK	PLOTTED
NO.	TEMPLATE
	AREAS
	CHECKED



FILE NAME =	USER NAME = grazianoja	DESIGNED -	REVISIED -	STATE OF ILLINOIS DEPARTMENT OF TRANSPORTATION	CROSS SECTIONS	F.A.S. RTE.	SECTION	COUNTY	TOTAL SHEETS	SHEET NO.
1671	D5 HMA SHOULDERS 2016-1	DOUGLAS	119							
CONTRACT NO. 70B69										
SCALE:	SHEET	OF	SHEETS	STA. 560+00.00	TO STA. 562+00.00	ILLINOIS FED. AID PROJECT				

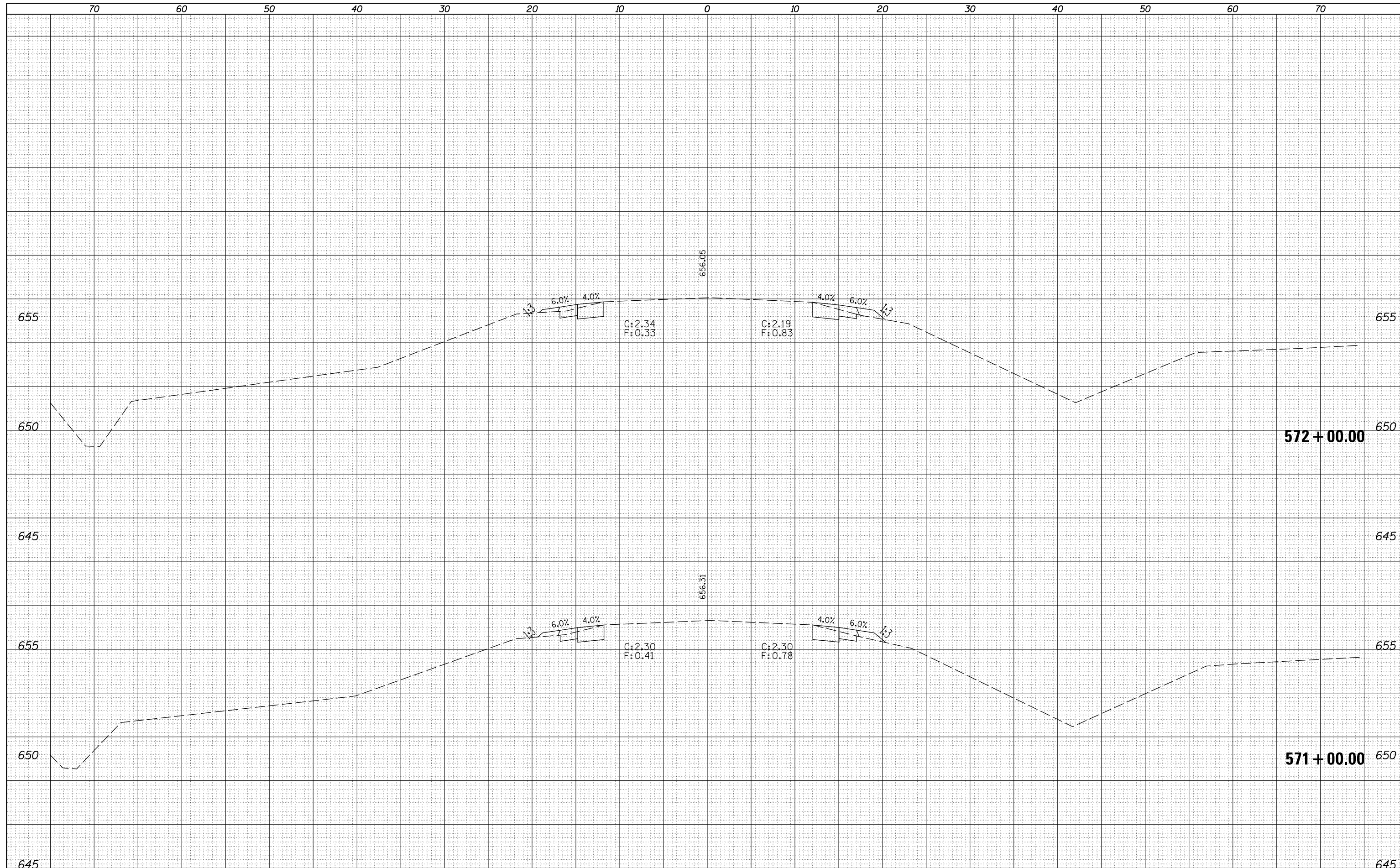
DATE	
BY	
FINAL SURVEY	SURVEYED
NOTE BOOK	PLOTTED
NO.	TEMPLATE
	AREAS
	CHECKED

DATE	
BY	
ORIGINAL SURVEY	SURVEYED
NOTE BOOK	PLOTTED
NO.	TEMPLATE
	AREAS
	CHECKED



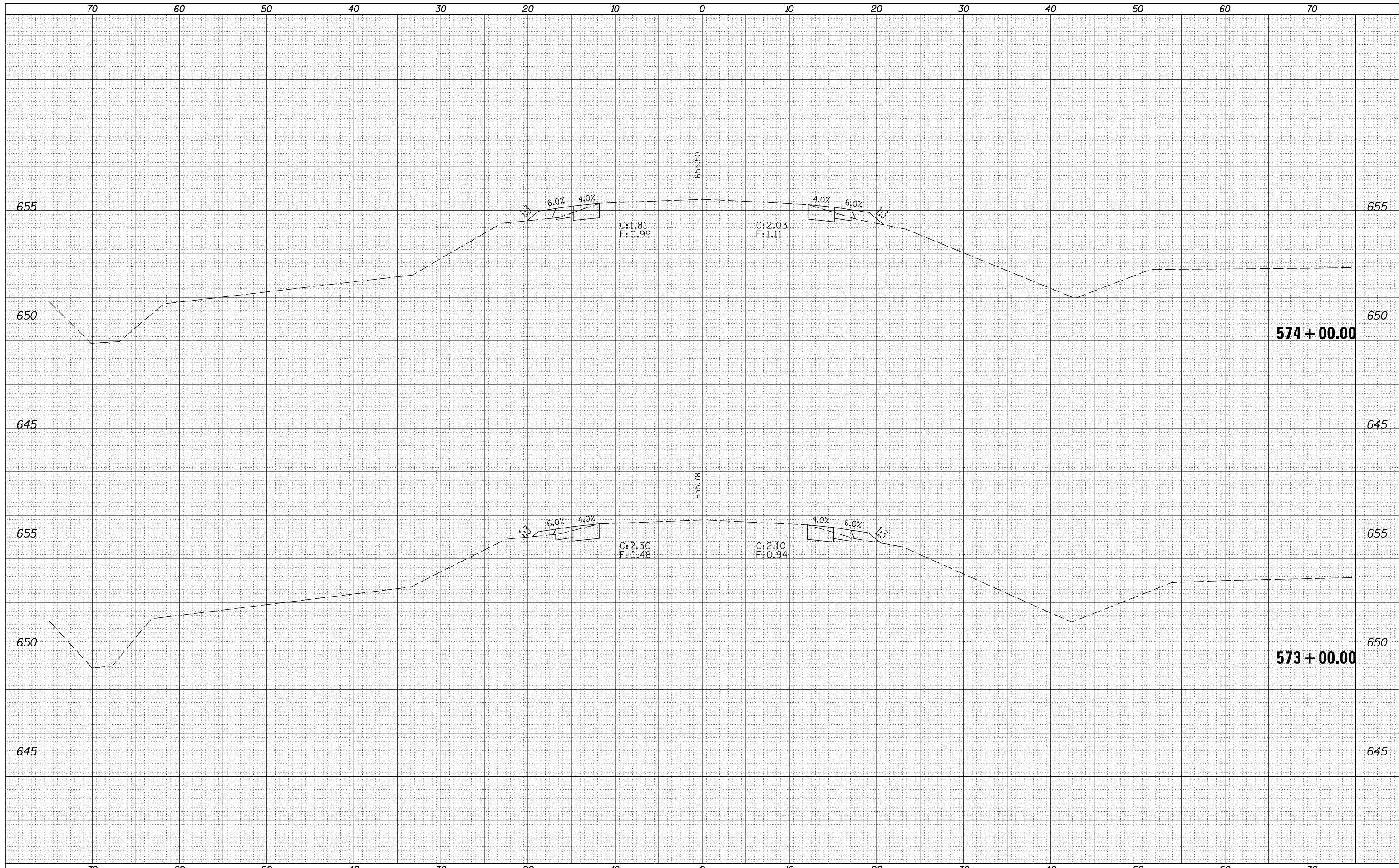
DATE	
BY	
FINAL SURVEY	SURVEYED
NOTE BOOK	PLOTTED
NO.	TEMPLATE
	AREAS
	CHECKED

DATE	
BY	
ORIGINAL SURVEY	SURVEYED
NOTE BOOK	PLOTTED
NO.	TEMPLATE
	AREAS
	CHECKED



DATE	
BY	
FINAL SURVEY	SURVEYED
NOTE BOOK	PLOTTED
NO.	TEMPLATE
	AREAS
	CHECKED

DATE	
BY	
ORIGINAL SURVEY	SURVEYED
NOTE BOOK	PLOTTED
NO.	TEMPLATE
	AREAS
	CHECKED



FILE NAME =
 p:\11084EBIDINTEG\Illinois.gov\PIDOT\Documents\IDOT Offices\District 5\Projects\0570B69\CD\DRAWING\0570B69-Sht-Xsst.dgn

USER NAME = grozianoja
 DESIGNED -
 CHECKED -
 DATE -

DESIGNED -
 REVISIONS -
 CHECKED -
 DATE -

REVISIONS -
 REVISIONS -
 REVISIONS -
 REVISIONS -

STATE OF ILLINOIS
 DEPARTMENT OF TRANSPORTATION

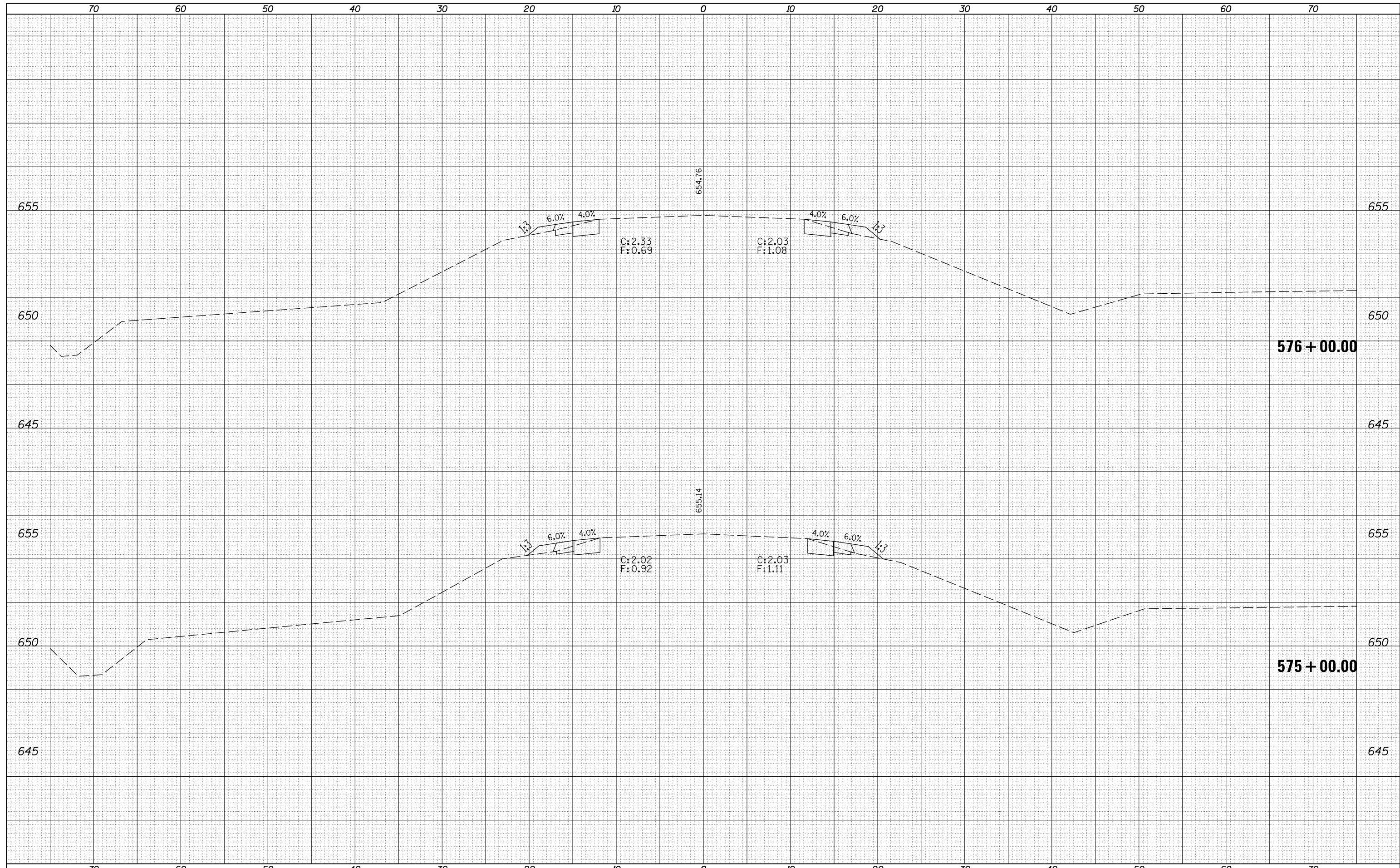
CROSS SECTIONS

SCALE: SHEET OF SHEETS STA. 573+00.00 TO STA. 574+00.00

F.A.S. RTE.	SECTION	COUNTY	TOTAL SHEETS	SHEET NO.
1671	D5 HMA SHOULDERS 2016-1	DOUGLAS	124	124
CONTRACT NO.			70B69	
ILLINOIS FED. AID PROJECT				

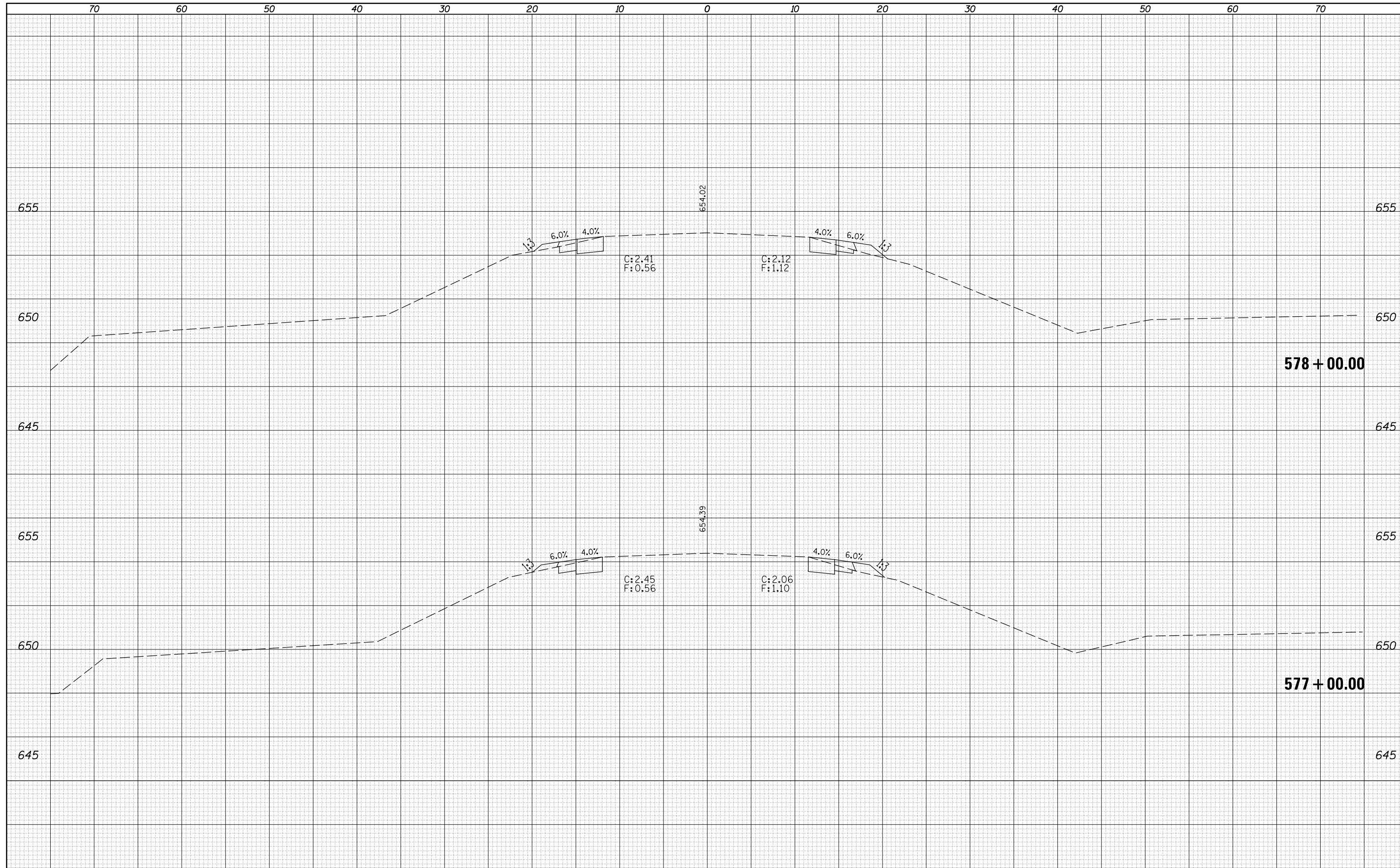
DATE	
BY	
FINAL SURVEY	
SURVEYED	
NOTE BOOK	
NO.	
PLOTTED	
TEMPLATE	
AREAS	
CHECKED	

DATE	
BY	
ORIGINAL SURVEY	
SURVEYED	
NOTE BOOK	
NO.	
PLOTTED	
TEMPLATE	
AREAS	
CHECKED	



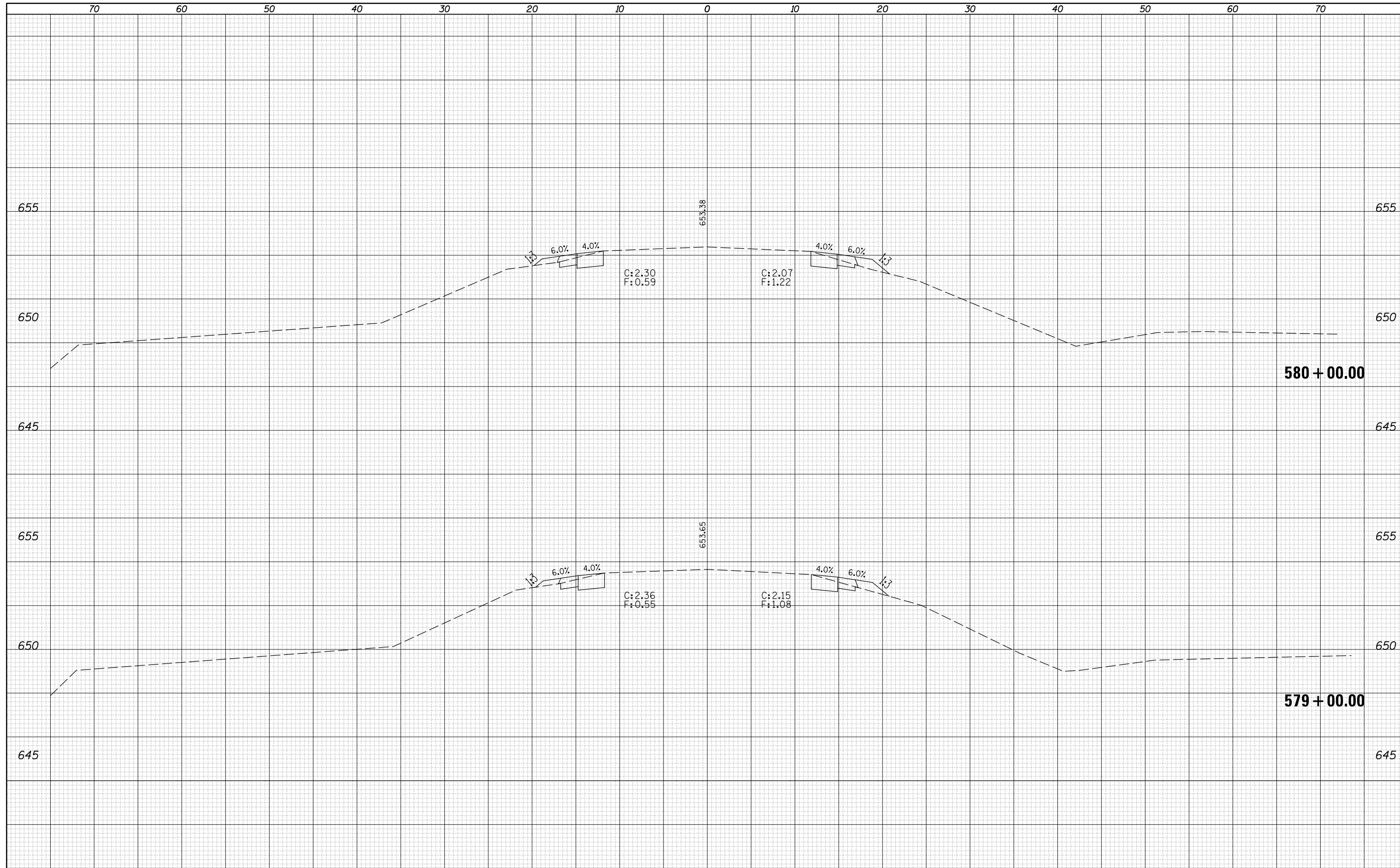
DATE	
BY	
FINAL SURVEY	SURVEYED
NOTE BOOK	PLOTTED
NO.	TEMPLATE
	AREAS
	CHECKED

DATE	
BY	
ORIGINAL SURVEY	SURVEYED
NOTE BOOK	PLOTTED
NO.	TEMPLATE
	AREAS
	CHECKED



DATE	
BY	
FINAL SURVEY	SURVEYED
NOTE BOOK	PLOTTED
NO.	TEMPLATE
	AREAS
	CHECKED

DATE	
BY	
ORIGINAL SURVEY	SURVEYED
NOTE BOOK	PLOTTED
NO.	TEMPLATE
	AREAS
	CHECKED



FILE NAME = p:\11084EBIDINTEG.Illinois.gov\PIWIDOT\Documents\DOT Offices\District 5\Projects\0570B69\CD\DRAWING\0570B69-Sht-Xsst.dgn

USER NAME = grozianoja
 DESIGNED -
 CHECKED -
 DATE -

REVISIED -
 REVISIED -
 REVISIED -
 REVISIED -

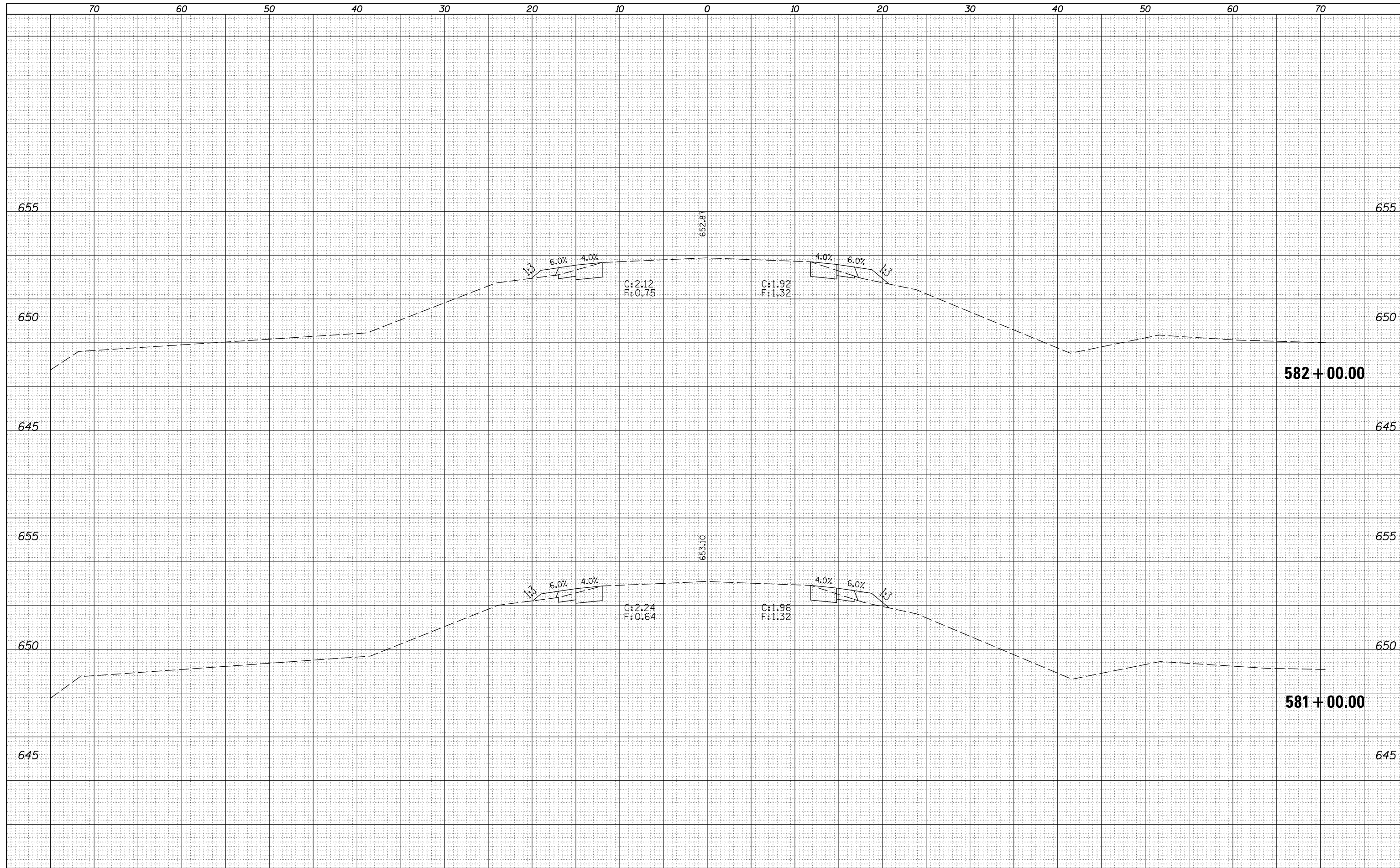
**STATE OF ILLINOIS
 DEPARTMENT OF TRANSPORTATION**

CROSS SECTIONS
 SCALE: SHEET OF SHEETS STA. 579+00.00 TO STA. 580+00.00

F.A.S. RTE.	SECTION	COUNTY	TOTAL SHEETS	SHEET NO.
1671	D5 HMA SHOULDERS 2016-1	DOUGLAS	127	127
CONTRACT NO. 70B69			ILLINOIS FED. AID PROJECT	

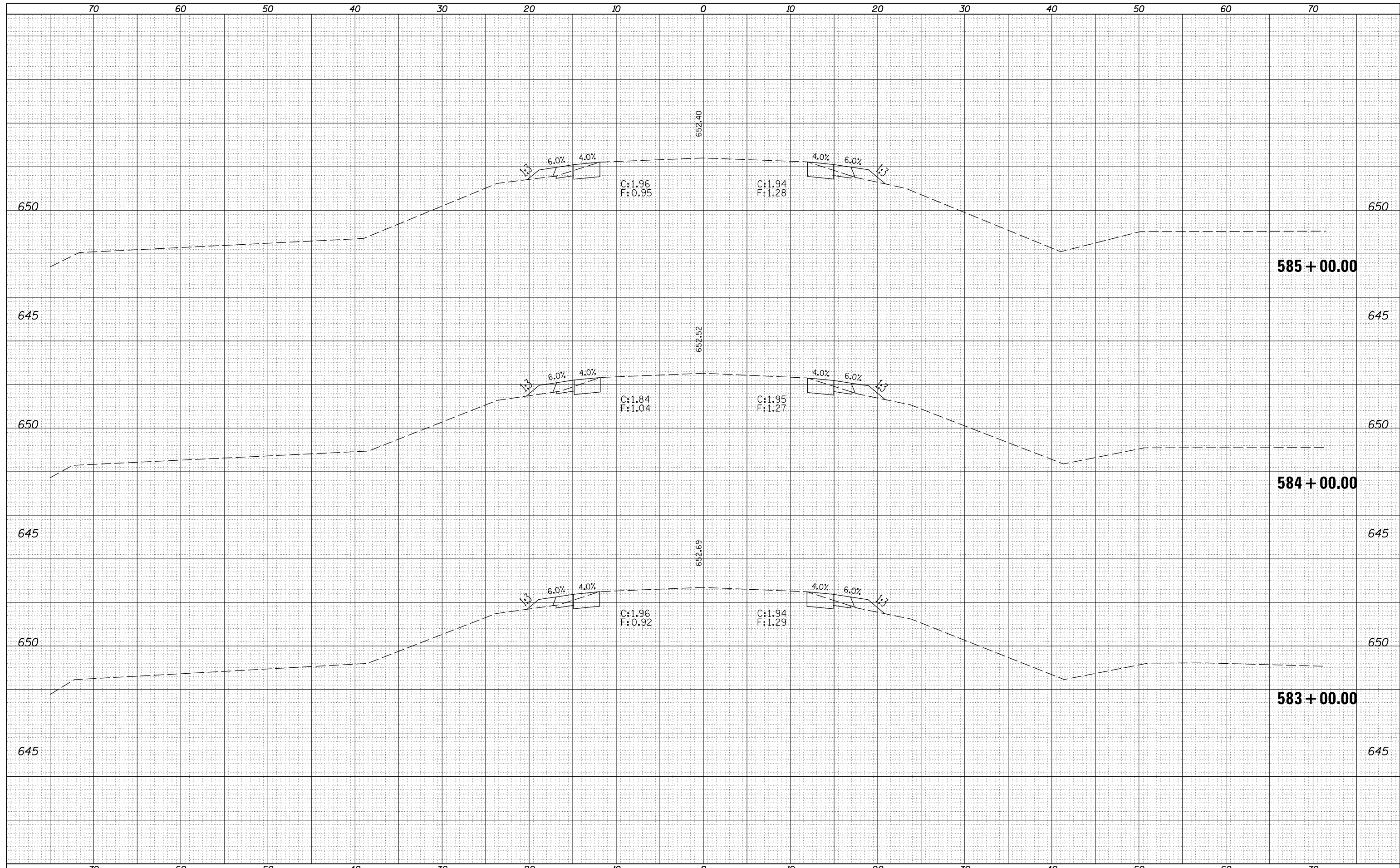
DATE	
BY	
FINAL SURVEY NO.	
SURVEYED PLOTTED	
TEMPLATE AREAS CHECKED	
NOTE BOOK AREAS CHECKED	

DATE	
BY	
ORIGINAL SURVEY NO.	
SURVEYED PLOTTED	
TEMPLATE AREAS CHECKED	
NOTE BOOK AREAS CHECKED	



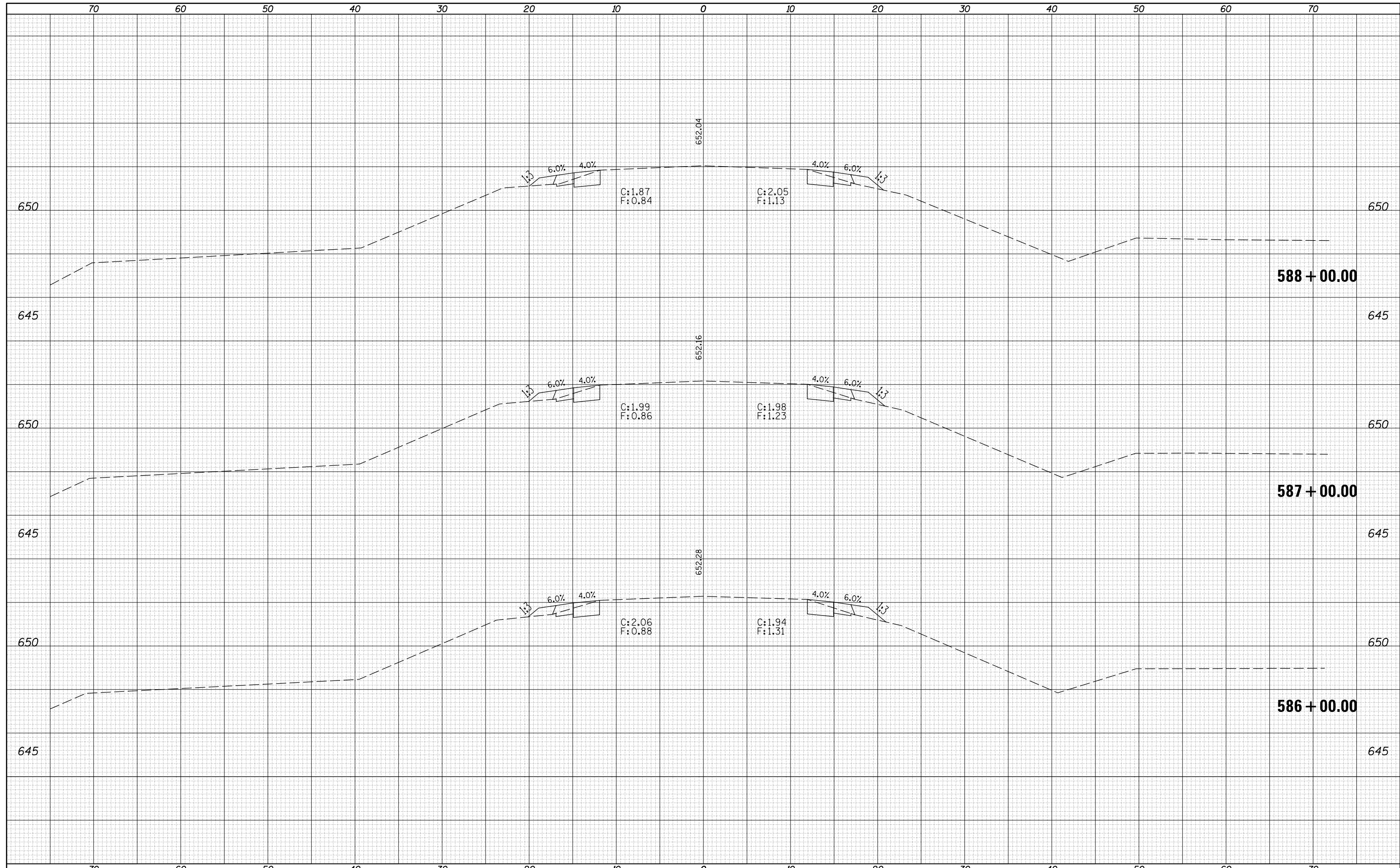
DATE	
BY	
FINAL SURVEY	SURVEYED
NOTE BOOK	PLOTTED
NO.	TEMPLATE
	AREAS
	CHECKED

DATE	
BY	
ORIGINAL SURVEY	SURVEYED
NOTE BOOK	PLOTTED
NO.	TEMPLATE
	AREAS
	CHECKED



DATE	
BY	
FINAL SURVEY	SURVEYED
NOTE BOOK	PLOTTED
NO.	AREAS CHECKED

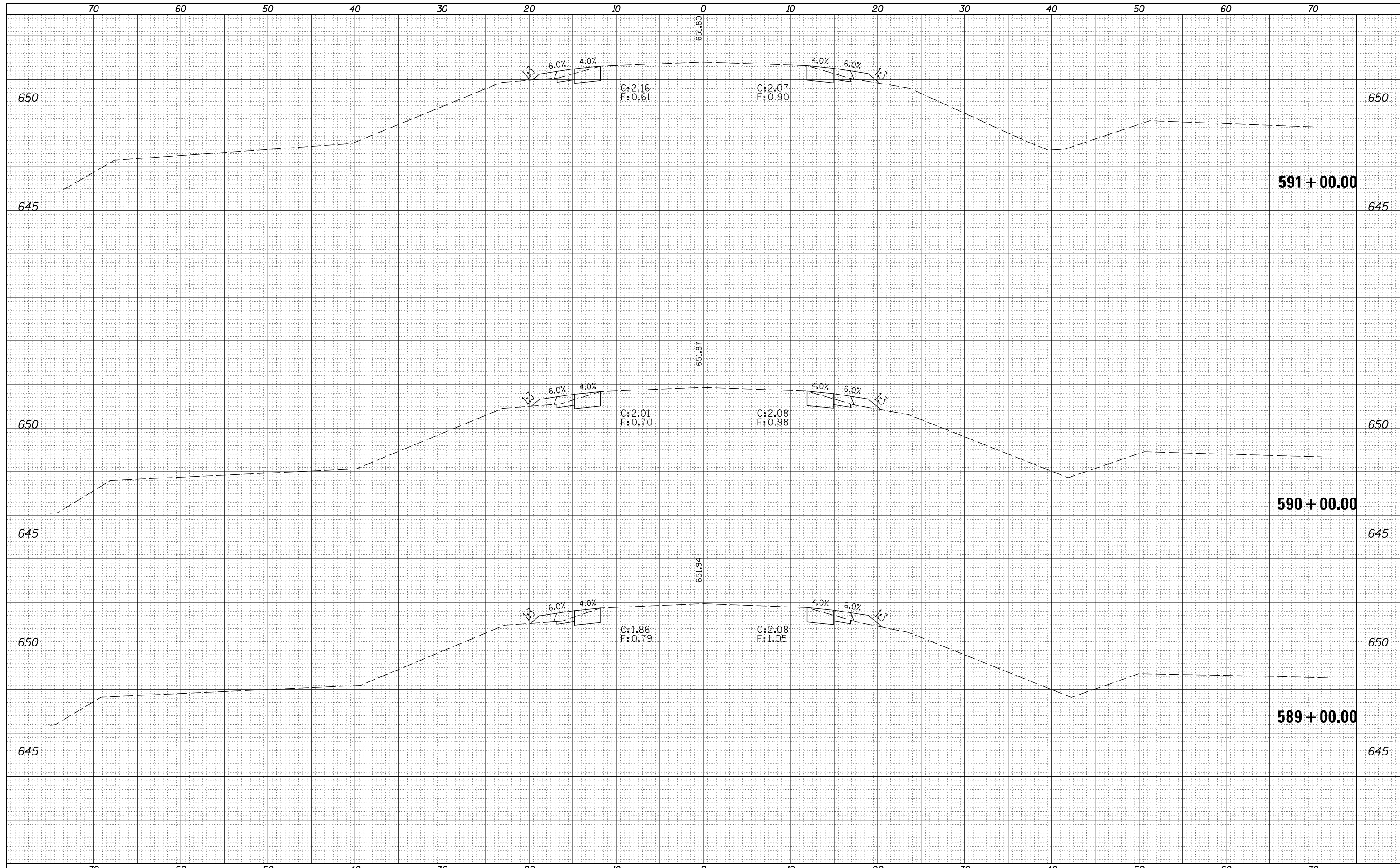
DATE	
BY	
ORIGINAL SURVEY	SURVEYED
NOTE BOOK	PLOTTED
NO.	AREAS CHECKED



FILE NAME =	USER NAME = grozianoja	DESIGNED -	REVISIED -	STATE OF ILLINOIS DEPARTMENT OF TRANSPORTATION	CROSS SECTIONS SCALE: SHEET OF SHEETS STA. 586+00.00 TO STA. 588+00.00	F.A.S. RTE.	SECTION	COUNTY	TOTAL SHEETS	SHEET NO.
pw:\IL084EBIDINTEG.illinois.gov\PIDOT\Documents\IDOT Offices\District 5\Projects\0570B69\CD\DRAWING\0570B69-Sht-Xsst.dgn	PLOT SCALE = 10.0000' / in.	CHECKED -	REVISIED -			1671	D5 HMA SHOULDERS 2016-1	DOUGLAS	130	130
MODELNAME	PLOT DATE = 3/3/2016	DATE -	REVISIED -			CONTRACT NO. 70B69		ILLINOIS FED. AID PROJECT		

DATE	
BY	
FINAL SURVEY	SURVEYED
NOTE BOOK	PLOTTED
NO.	AREAS CHECKED

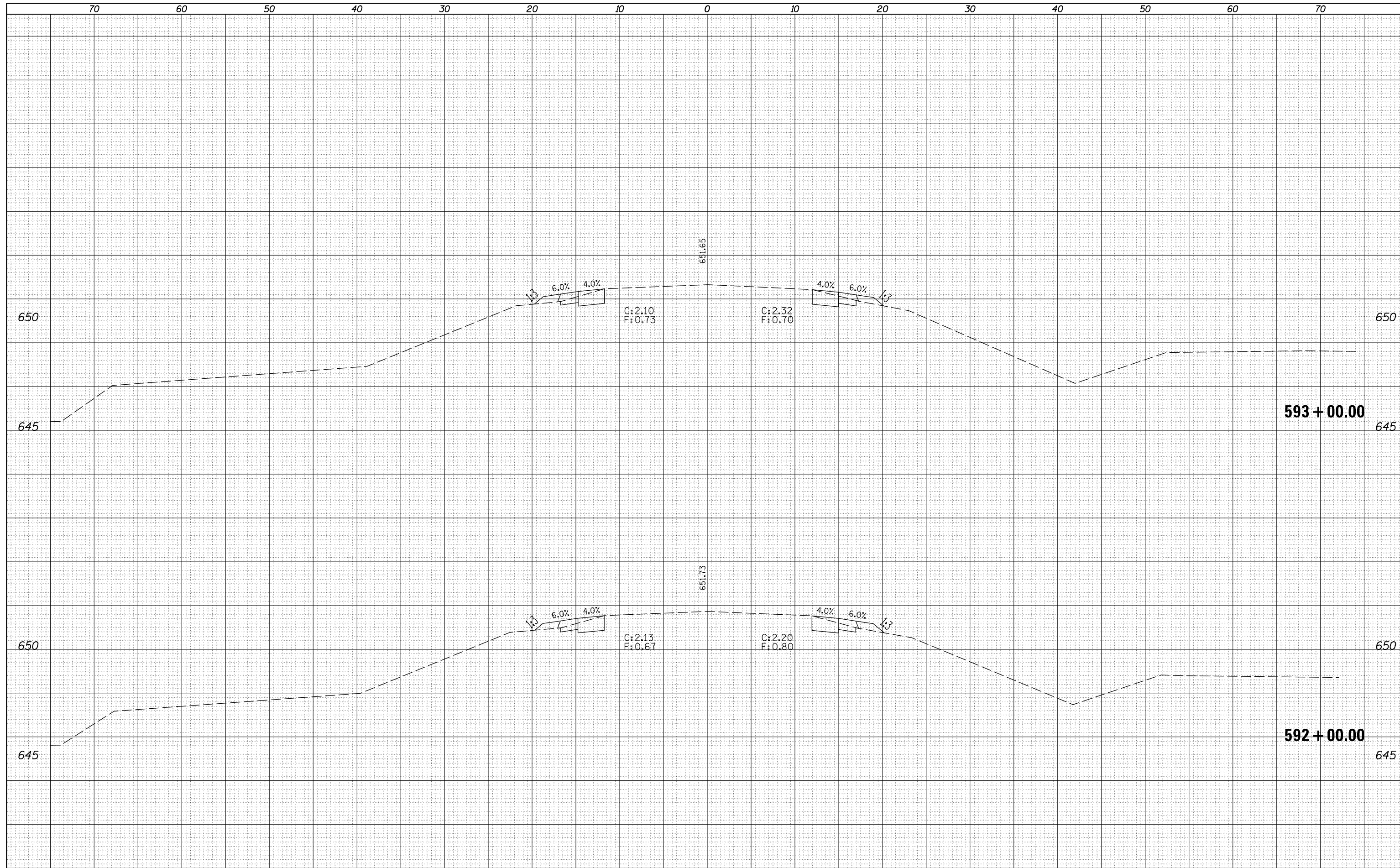
DATE	
BY	
ORIGINAL SURVEY	SURVEYED
NOTE BOOK	PLOTTED
NO.	AREAS CHECKED



FILE NAME =	USER NAME = grozianoja	DESIGNED -	REVISIED -	STATE OF ILLINOIS DEPARTMENT OF TRANSPORTATION	CROSS SECTIONS SCALE: SHEET OF SHEETS STA. 589+00.00 TO STA. 591+00.00	F.A.S. RTE.	SECTION	COUNTY	TOTAL SHEETS	SHEET NO.
\\IL084EBIDINTEG.illinois.gov\PIWIDOT\Documents\DOT Offices\District 5\Projects\0570B69\CD\DRAWING\0570B69-Sht-Xsst.dgn	PLLOT SCALE = 10.0000' / in.	CHECKED -	REVISIED -			1671	D5 HMA SHOULDERS 2016-1	DOUGLAS	131	
MODELNAME	PLLOT DATE = 3/3/2016	DATE -	REVISIED -			CONTRACT NO. 70B69		ILLINOIS FED. AID PROJECT		

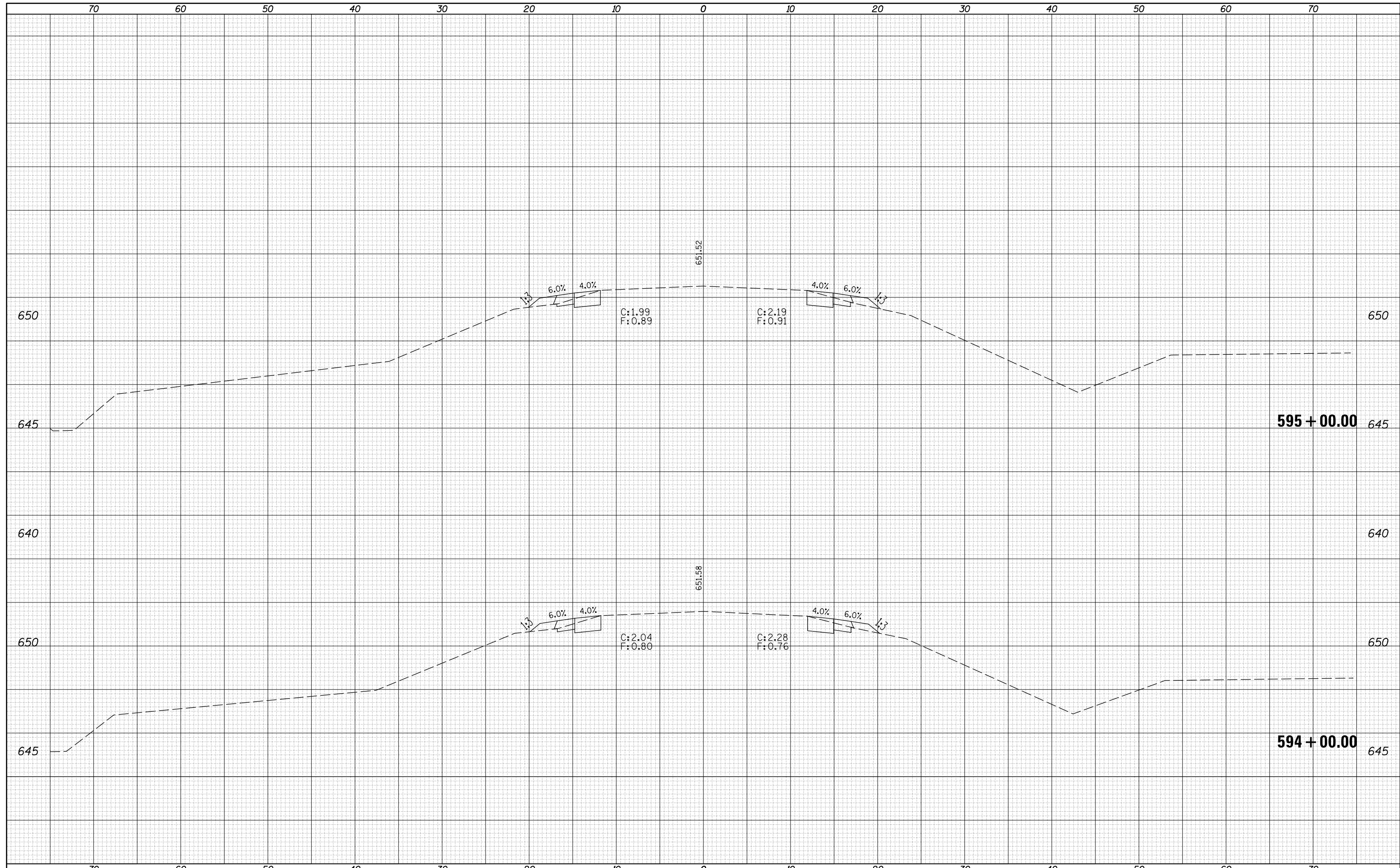
DATE	
BY	
FINISHED SURVEY	
PLOTTED	
TEMPLATE	
AREAS	
CHECKED	
NO.	

DATE	
BY	
ORIGINAL SURVEY	
PLOTTED	
TEMPLATE	
AREAS	
CHECKED	
NO.	



DATE	
BY	
FINAL SURVEY	
NOTE BOOK	
NO.	
SURVEYED	
PLOTTED	
TEMPLATE	
AREAS	
CHECKED	

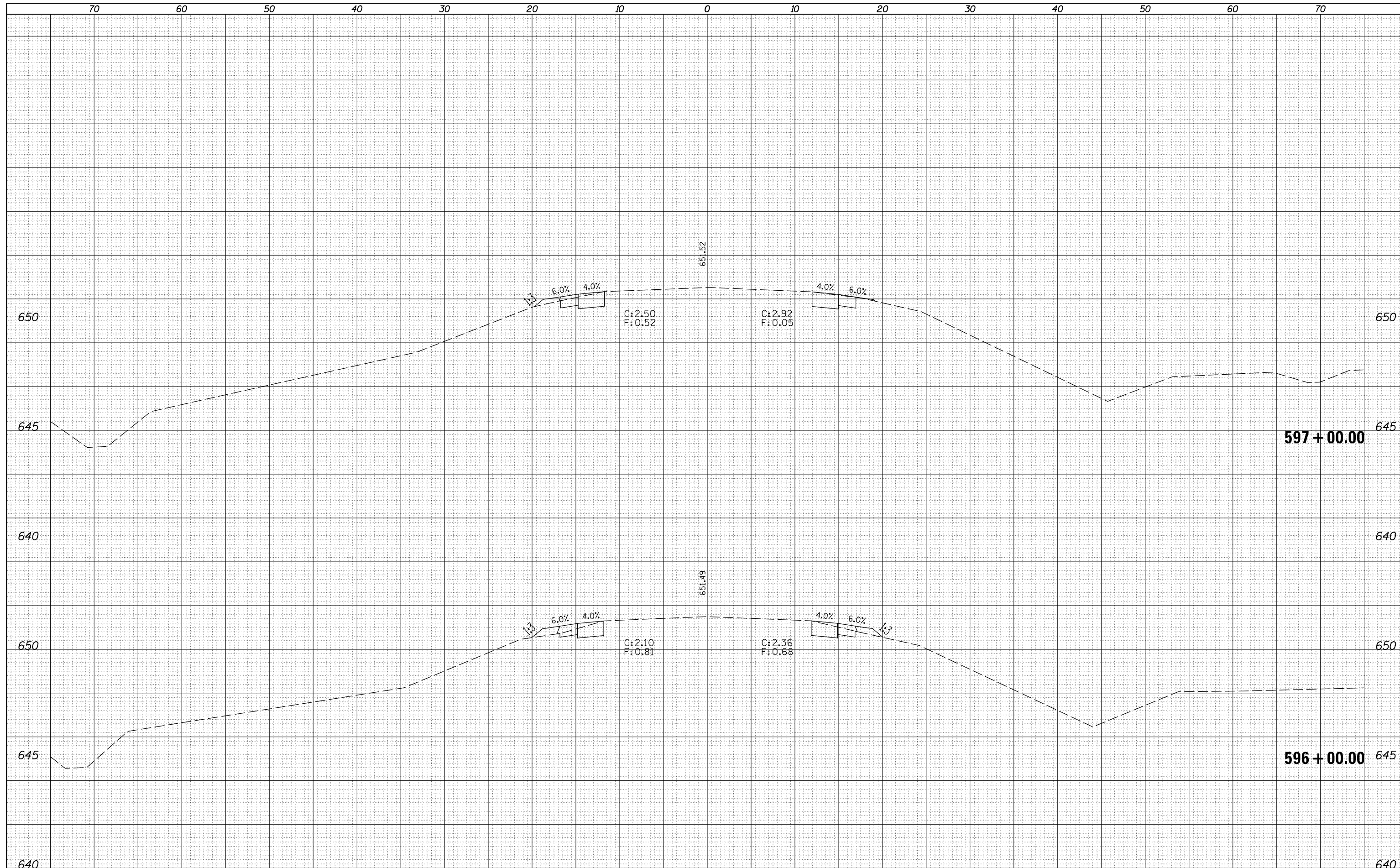
DATE	
BY	
ORIGINAL SURVEY	
NOTE BOOK	
NO.	
SURVEYED	
PLOTTED	
TEMPLATE	
AREAS	
CHECKED	



FILE NAME =	USER NAME = grozianoja	DESIGNED -	REVISIED -	STATE OF ILLINOIS DEPARTMENT OF TRANSPORTATION	CROSS SECTIONS SCALE: SHEET OF SHEETS STA. 594+00.00 TO STA. 595+00.00	F.A.S. RTE.	SECTION	COUNTY	TOTAL SHEETS	SHEET NO.
pw:\IL084EBIDINTEG.illinois.gov\PIDOT\Documents\NIDOT Offices\District 5\Projects\0570B69\CD\DRAWING\0570B69-Sht-Xsst.dgn	PLLOT SCALE = 10.0000' / in.	CHECKED -	REVISIED -			1671	D5 HMA SHOULDERS 2016-1	DOUGLAS	133	CONTRACT NO. 70B69
MODELNAME	PLLOT DATE = 3/3/2016	DATE -	REVISIED -			ILLINOIS FED. AID PROJECT				

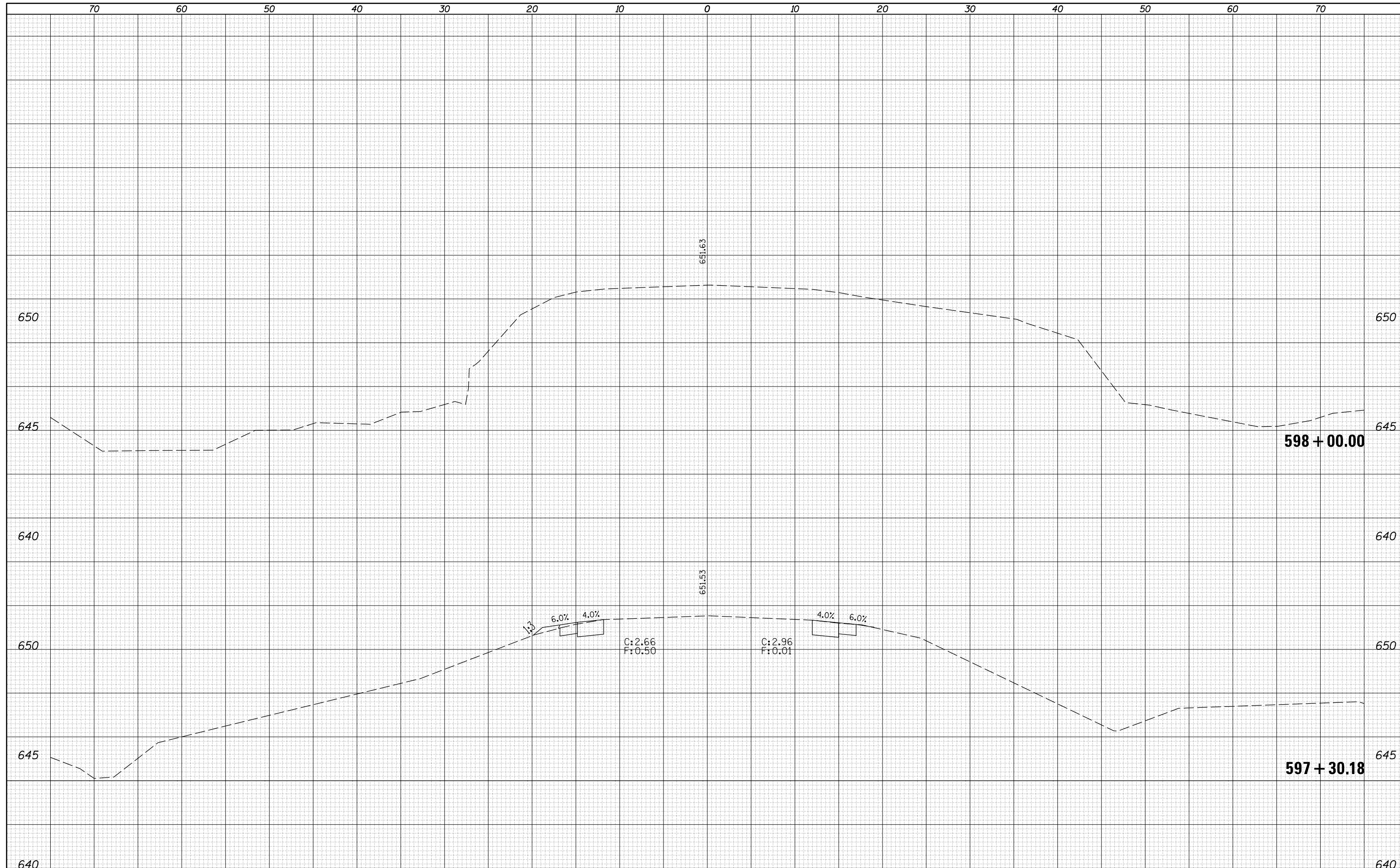
DATE	
BY	
FINAL SURVEY	
SURVEYED	
PLOTTED	
TEMPLATE	
NOTE BOOK	
AREAS	
CHECKED	
NO.	

DATE	
BY	
ORIGINAL SURVEY	
SURVEYED	
PLOTTED	
TEMPLATE	
NOTE BOOK	
AREAS	
CHECKED	
NO.	



DATE	
BY	
FINAL SURVEY	SURVEYED
NOTE BOOK	PLOTTED
NO.	TEMPLATE
	AREAS
	CHECKED

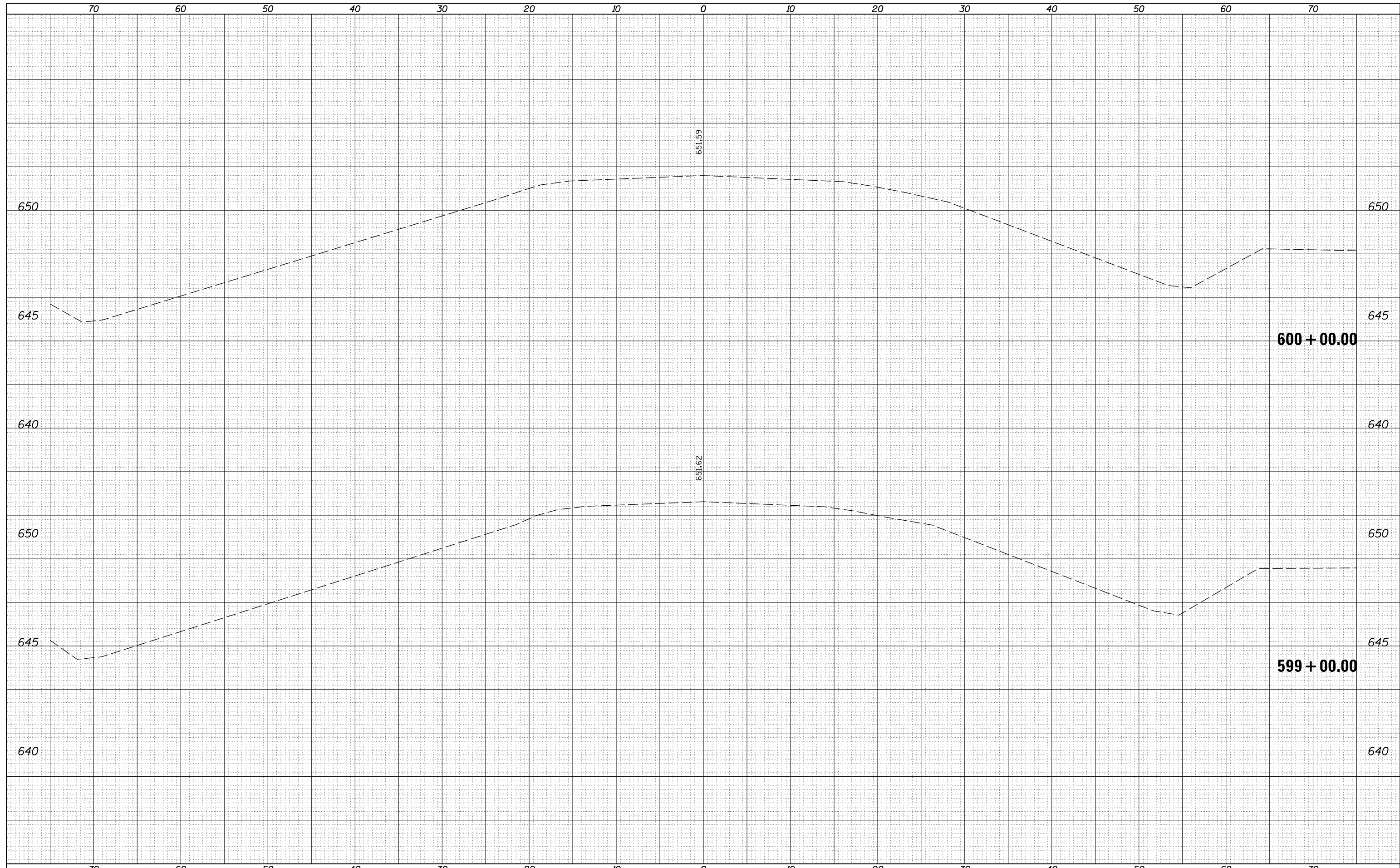
DATE	
BY	
ORIGINAL SURVEY	SURVEYED
NOTE BOOK	PLOTTED
NO.	TEMPLATE
	AREAS
	CHECKED



FILE NAME =	USER NAME = grozianoja	DESIGNED -	REVISIED -	STATE OF ILLINOIS DEPARTMENT OF TRANSPORTATION	CROSS SECTIONS SCALE: SHEET OF SHEETS STA. 597+30.18 TO STA. 598+00.00	F.A.S. RTE.	SECTION	COUNTY	TOTAL SHEETS	SHEET NO.
\\IL084EBIDINTEG.Illinois.gov\PIWIDOT\Documents\IDOT Offices\District 5\Projects\0570B69\CD\DRAWING\0570B69-Sht-Xsst.dgn	DRAWN	REVISIED -	REVISIED -			1671	D5 HMA SHOULDERS 2016-1	DOUGLAS	135	135
PLOT SCALE = 10.0000' / in.	CHECKED -	REVISIED -	REVISIED -			CONTRACT NO. 70B69				
\$MODELNAME\$	PLOT DATE = 3/3/2016	DATE -	REVISIED -	ILLINOIS FED. AID PROJECT						

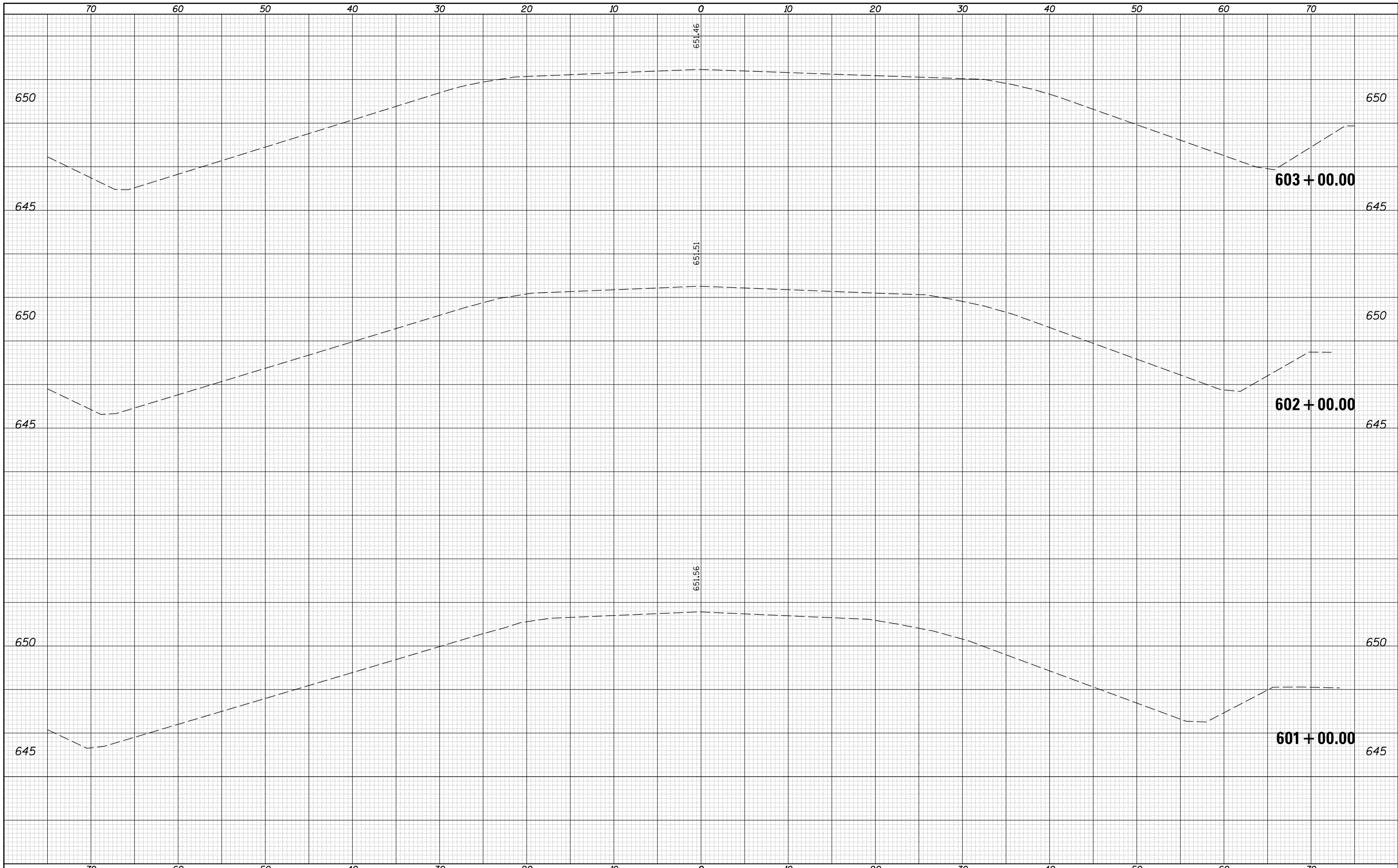
BY	DATE
FINAL SURVEY NO.	SURVEYED PLOTTED
	NOTE BOOK AREAS CHECKED

BY	DATE
ORIGINAL SURVEY NO.	SURVEYED PLOTTED
	NOTE BOOK AREAS CHECKED



DATE	
BY	
FINAL SURVEY NO.	
SURVEYED PLOTTED	
NOTE BOOK AREAS CHECKED	
TEMPLATE AREAS CHECKED	

DATE	
BY	
ORIGINAL SURVEY NO.	
SURVEYED PLOTTED	
NOTE BOOK AREAS CHECKED	
TEMPLATE AREAS CHECKED	



FILE NAME =
 p:\11084EBIDINTEG\Illinois.gov\PWIDOT\Documents\IDOT Offices\District 5\Projects\0570B69\CD\DRAWING\0570B69-Sht-Xsst.dgn
 \$MODELNAME\$

USER NAME = grozianoja	DESIGNED -	REVISIED -
PLLOT SCALE = 10.0000' / in.	CHECKED -	REVISIED -
PLLOT DATE = 3/3/2016	DATE -	REVISIED -

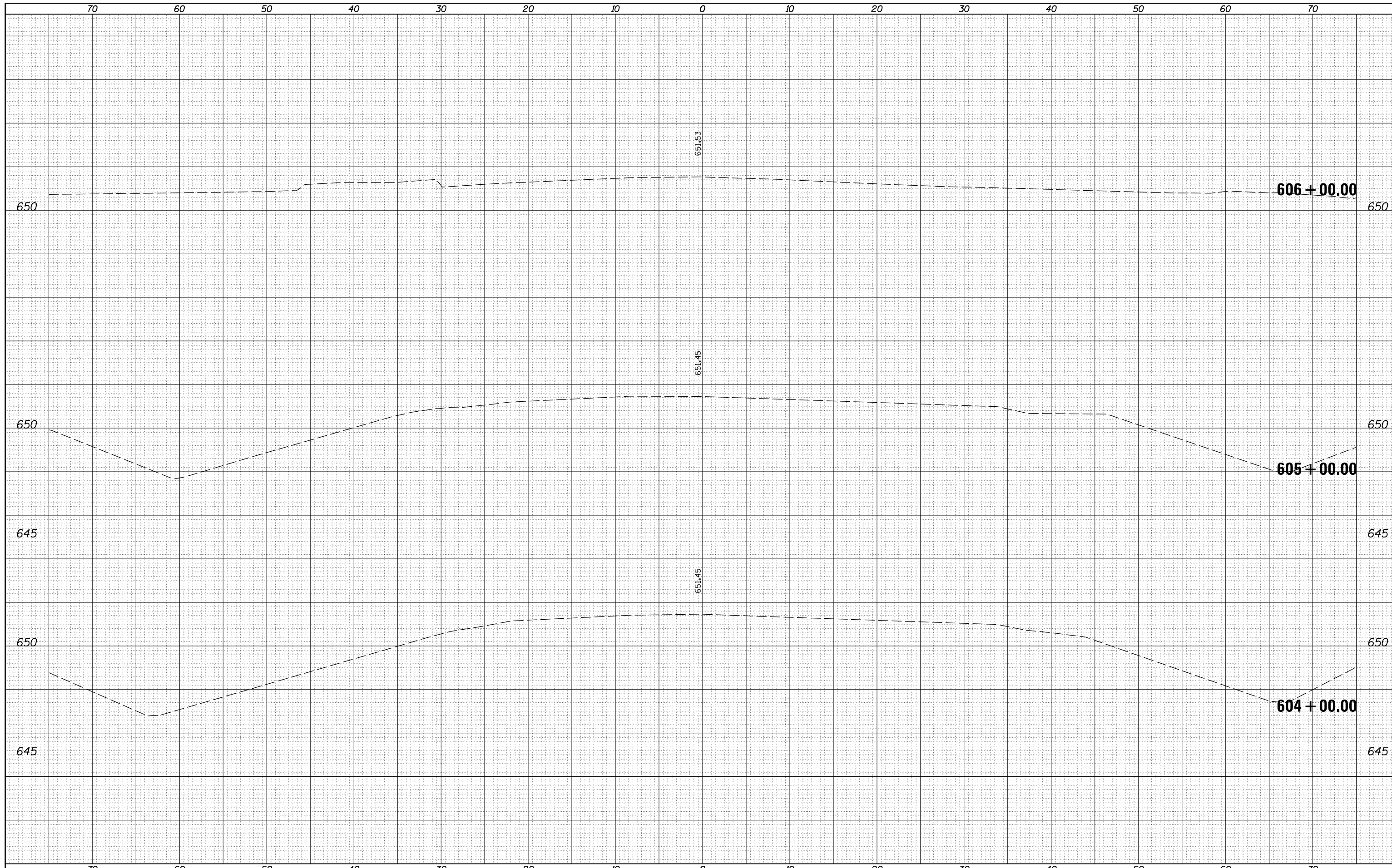
**STATE OF ILLINOIS
DEPARTMENT OF TRANSPORTATION**

SCALE:	SHEET	OF	SHEETS	STA. 601+00.00	TO STA. 603+00.00
--------	-------	----	--------	----------------	-------------------

F.A.S. RTE.	SECTION	COUNTY	TOTAL SHEETS	SHEET NO.
1671	D5 HMA SHOULDERS 2016-1	DOUGLAS	137	137
CONTRACT NO. 70B69			ILLINOIS FED. AID PROJECT	

BY	DATE
FINAL SURVEY	SURVEYED
NOTE BOOK	PLOTTED
NO.	AREAS CHECKED

BY	DATE
ORIGINAL SURVEY	SURVEYED
NOTE BOOK	PLOTTED
NO.	AREAS CHECKED



FILE NAME =
 p:\11\084EBIDINTEG.illinois.gov\PIWIDOT\Documents\IDOT Offices\District 5\Projects\0570B69\CD\DRAWING\0570B69-Sht-Xsst.dgn

USER NAME = groziano.j	DESIGNED -	REVISÉ -
	CHECKED -	REVISÉ -
PLOT SCALE = 10.0000' / in.	DATE -	REVISÉ -
PLOT DATE = 3/3/2016		

**STATE OF ILLINOIS
 DEPARTMENT OF TRANSPORTATION**

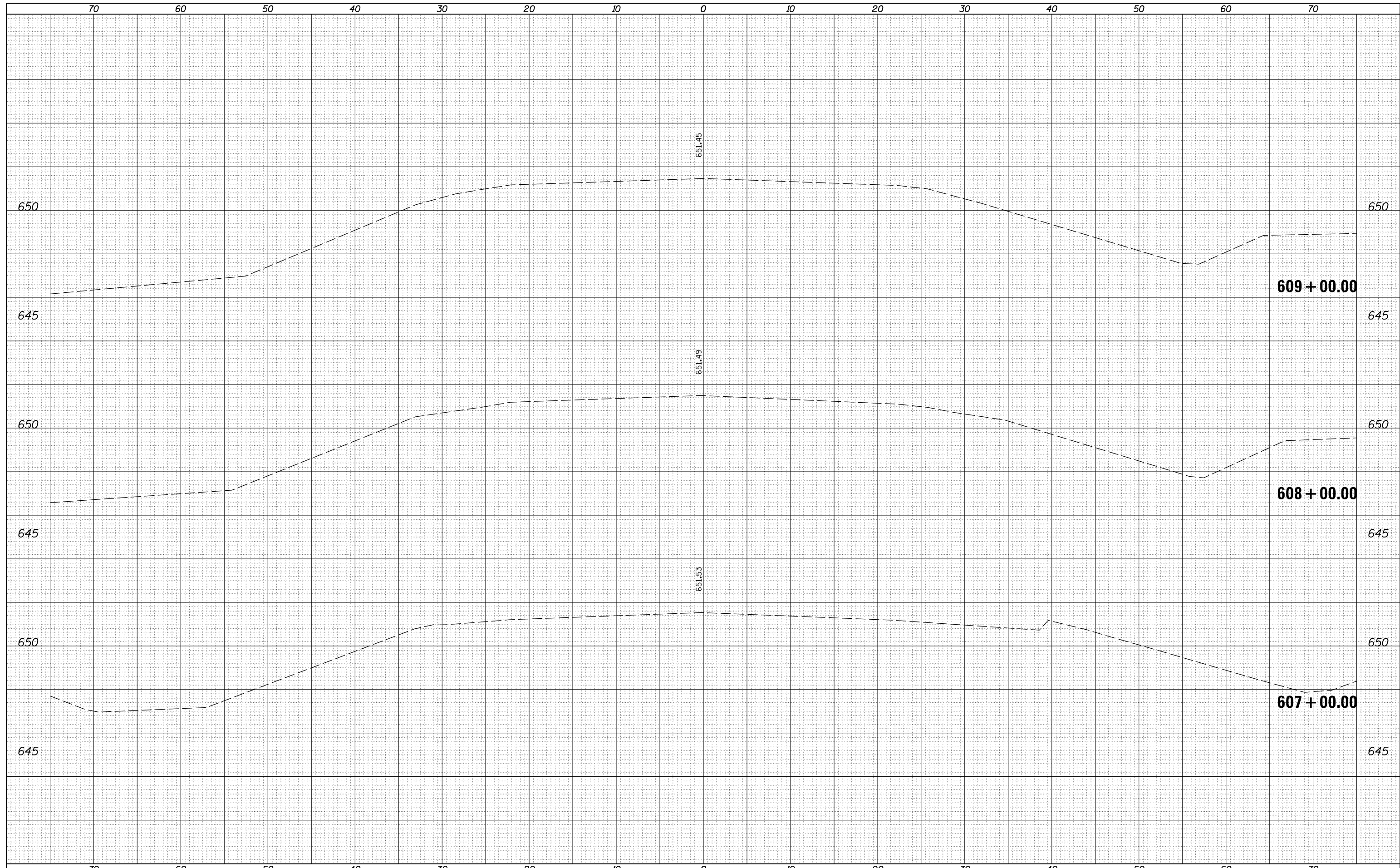
CROSS SECTIONS

SCALE: SHEET OF SHEETS STA. 604+00.00 TO STA. 606+00.00

F.A.S. RTE.	SECTION	COUNTY	TOTAL SHEETS	SHEET NO.
1671	D5 HMA SHOULDERS 2016-1	DOUGLAS	138	138
CONTRACT NO. 70B69				
ILLINOIS FED. AID PROJECT				

DATE	
BY	
FINAL SURVEY NO.	
SURVEYED PLOTTED AREAS CHECKED	
NOTE BOOK AREAS CHECKED	
TEMPLATE AREAS CHECKED	

DATE	
BY	
ORIGINAL SURVEY NO.	
SURVEYED PLOTTED AREAS CHECKED	
NOTE BOOK AREAS CHECKED	
TEMPLATE AREAS CHECKED	



FILE NAME = p:\IL084EBIDINTEG.illinois.gov\PIWIDOT\Documents\DOT Offices\District 5\Projects\0570B69\CAD\Design\0570B69-Sht-Xsst.dgn

USER NAME = grozianoj
 DESIGNED -
 PLOT SCALE = 10.0000 / in.
 PLOT DATE = 3/3/2016

REVISI...
 REVISI...
 CHECKED -
 DATE -

**STATE OF ILLINOIS
 DEPARTMENT OF TRANSPORTATION**

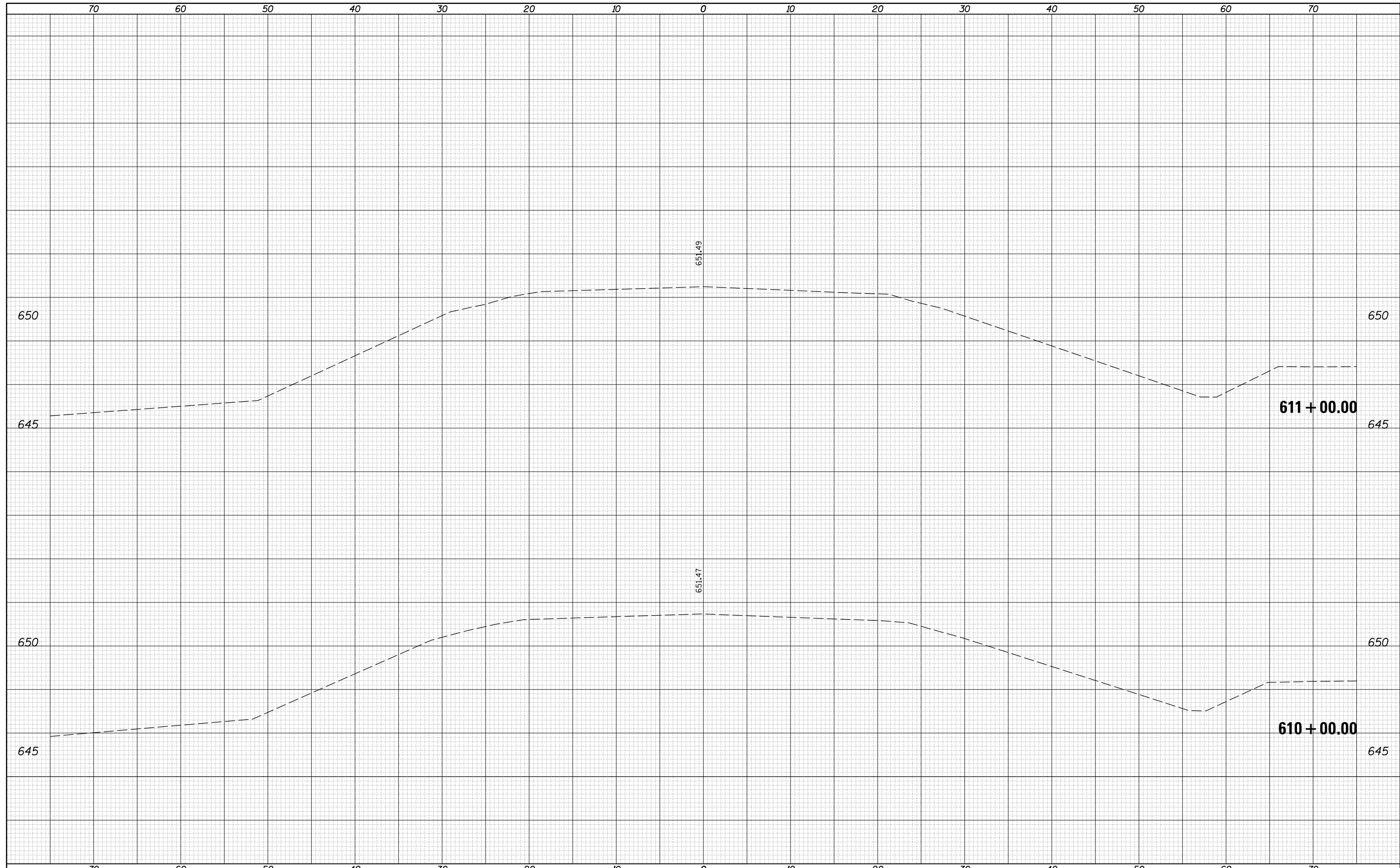
CROSS SECTIONS

SCALE: SHEET OF SHEETS STA. 607+00.00 TO STA. 609+00.00

F.A.S. RTE.	SECTION	COUNTY	TOTAL SHEETS	SHEET NO.
1671	D5 HMA SHOULDERS 2016-1	DOUGLAS	139	139
CONTRACT NO. 70B69			ILLINOIS FED. AID PROJECT	

DATE	
BY	
FINAL SURVEY NO.	
SURVEYED PLOTTED	
NOTE BOOK	
AREAS CHECKED	

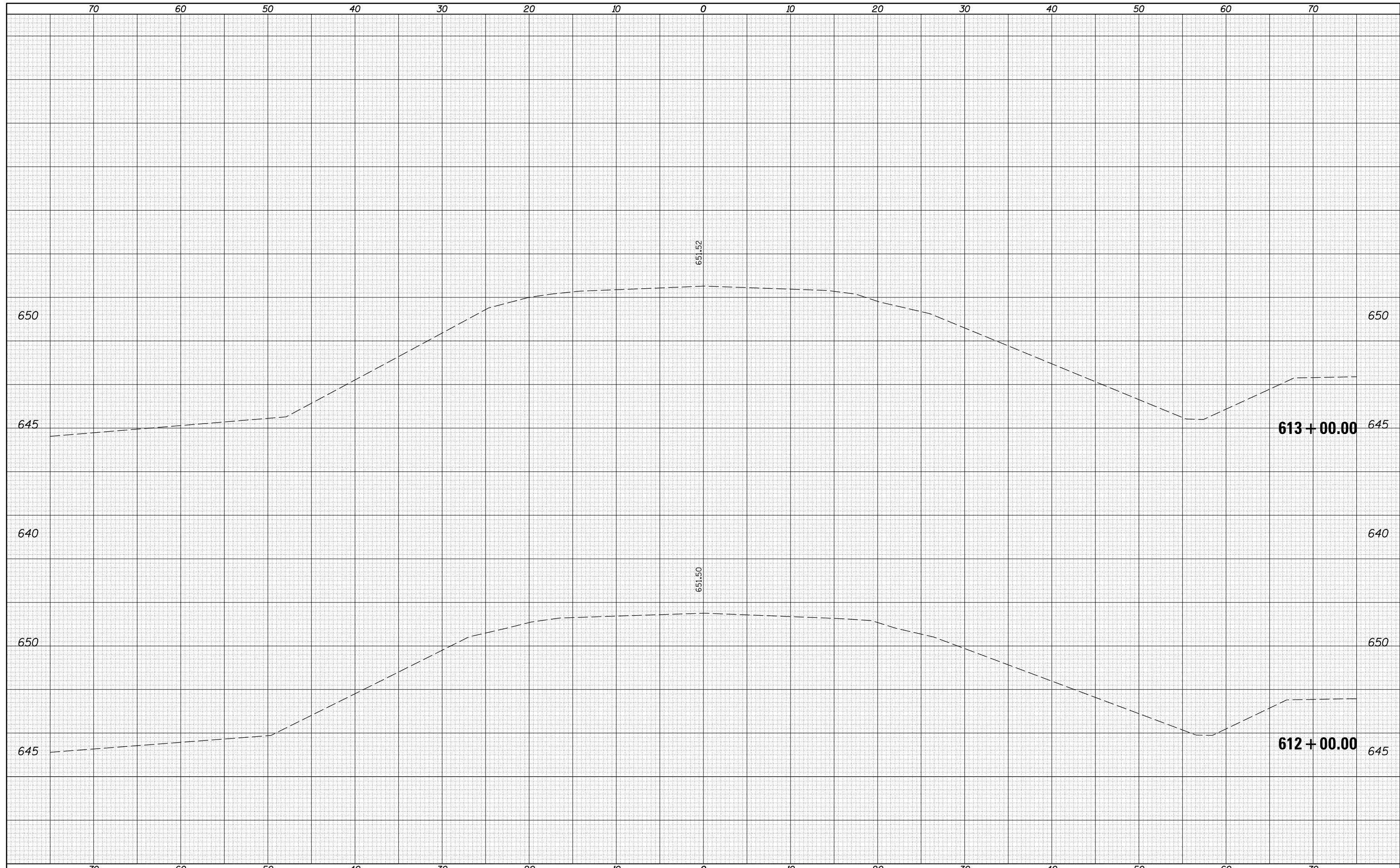
DATE	
BY	
ORIGINAL SURVEY NO.	
SURVEYED PLOTTED	
NOTE BOOK	
AREAS CHECKED	



FILE NAME =	USER NAME = grozianoja	DESIGNED -	REVISIED -	STATE OF ILLINOIS DEPARTMENT OF TRANSPORTATION	CROSS SECTIONS SCALE: SHEET OF SHEETS STA. 610+00.00 TO STA. 611+00.00	F.A.S. RTE.	SECTION	COUNTY	TOTAL SHEETS	SHEET NO.
p:\11084EBIDINTEG\Illinois.gov\IDOT\Documents\IDOT Offices\District 5\Projects\0570B69\CD\DRAWING\0570B69-Sht-Xsst.dgn	PLLOT SCALE = 10.0000' / in.	CHECKED -	REVISIED -			1671	D5 HMA SHOULDERS 2016-1	DOUGLAS	140	CONTRACT NO. 70B69
\$MODELNAME\$	PLLOT DATE = 3/3/2016	DATE -	REVISIED -			ILLINOIS FED. AID PROJECT				

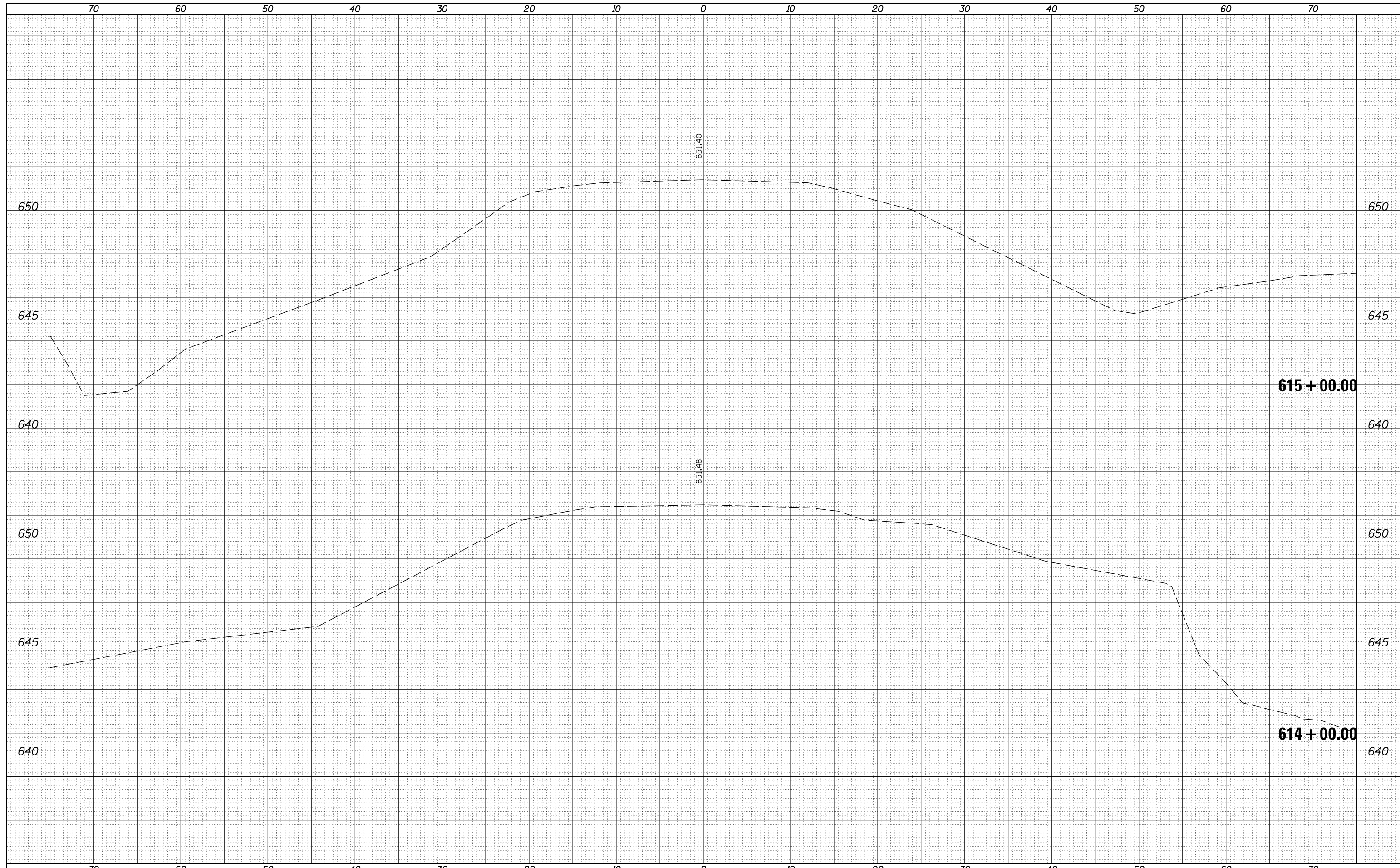
DATE	
BY	
FINAL SURVEY	SURVEYED
NOTE BOOK	PLOTTED
NO.	TEMPLATE
	AREAS
	CHECKED

DATE	
BY	
ORIGINAL SURVEY	SURVEYED
NOTE BOOK	PLOTTED
NO.	TEMPLATE
	AREAS
	CHECKED



BY	DATE
FINAL SURVEY NO.	SURVEYED PLOTTED AREAS CHECKED

BY	DATE
ORIGINAL SURVEY NO.	SURVEYED PLOTTED AREAS CHECKED



FILE NAME = p:\11\084EBIDINTEG\Illinois.gov\PIDOT\Documents\DOT Offices\District 5\Projects\0570B69\CD\DRAWING\0570B69-Sht-Xsst.dgn

USER NAME = grozianoj	DESIGNED -	REVISOR -
PLOT SCALE = 10.0000' / in.	CHECKED -	REVISOR -
PLOT DATE = 3/3/2016	DATE -	REVISOR -

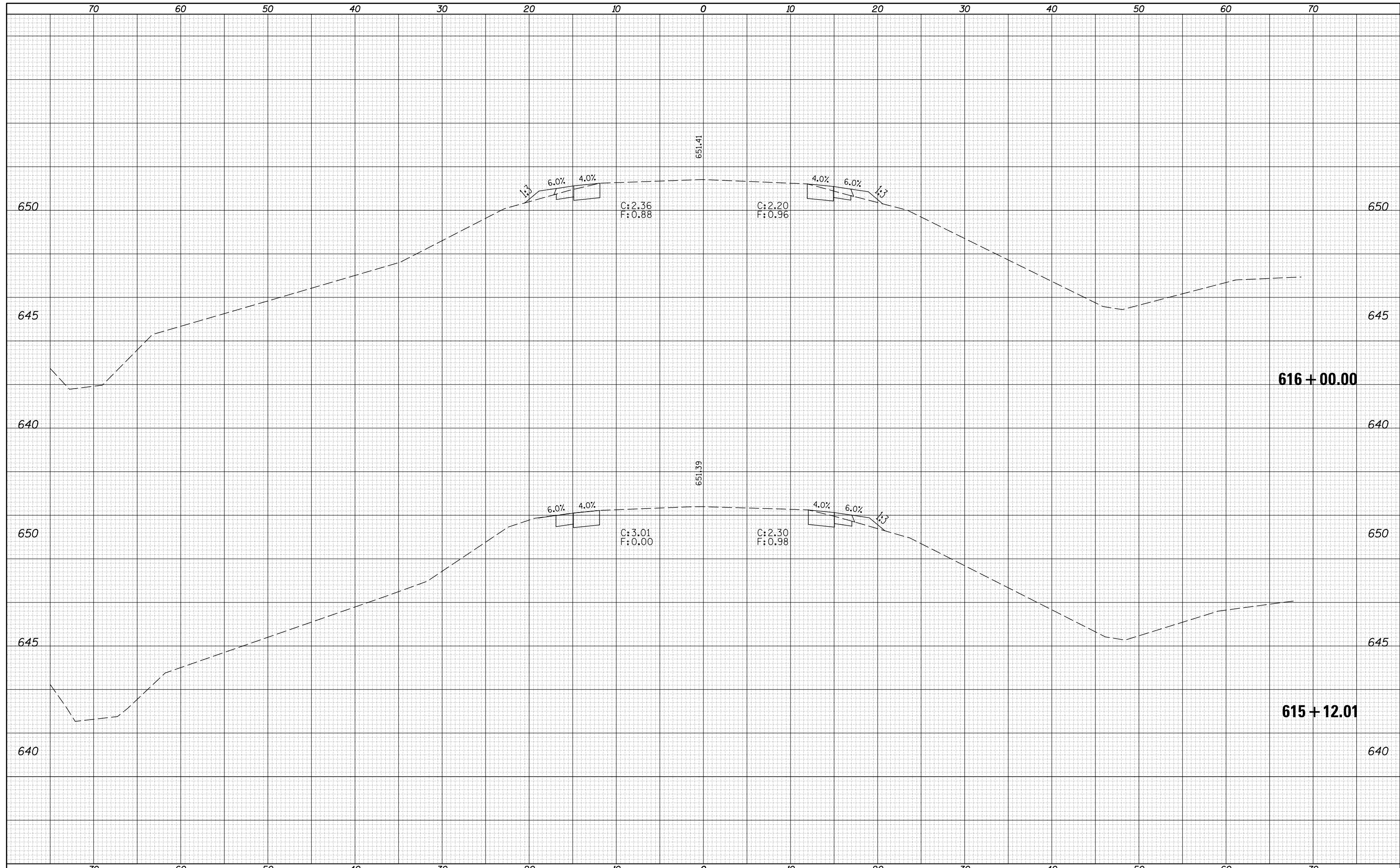
**STATE OF ILLINOIS
DEPARTMENT OF TRANSPORTATION**

CROSS SECTIONS				
SCALE:	SHEET	OF	SHEETS	STA. 614+00.00 TO STA. 615+00.00

F.A.S. RTE.	SECTION	COUNTY	TOTAL SHEETS	SHEET NO.
1671	D5 HMA SHOULDERS 2016-1	DOUGLAS	142	142
CONTRACT NO.			70B69	
ILLINOIS FED. AID PROJECT				

DATE	
BY	
FINAL SURVEY	SURVEYED
NOTE BOOK	PLOTTED
NO.	AREAS CHECKED

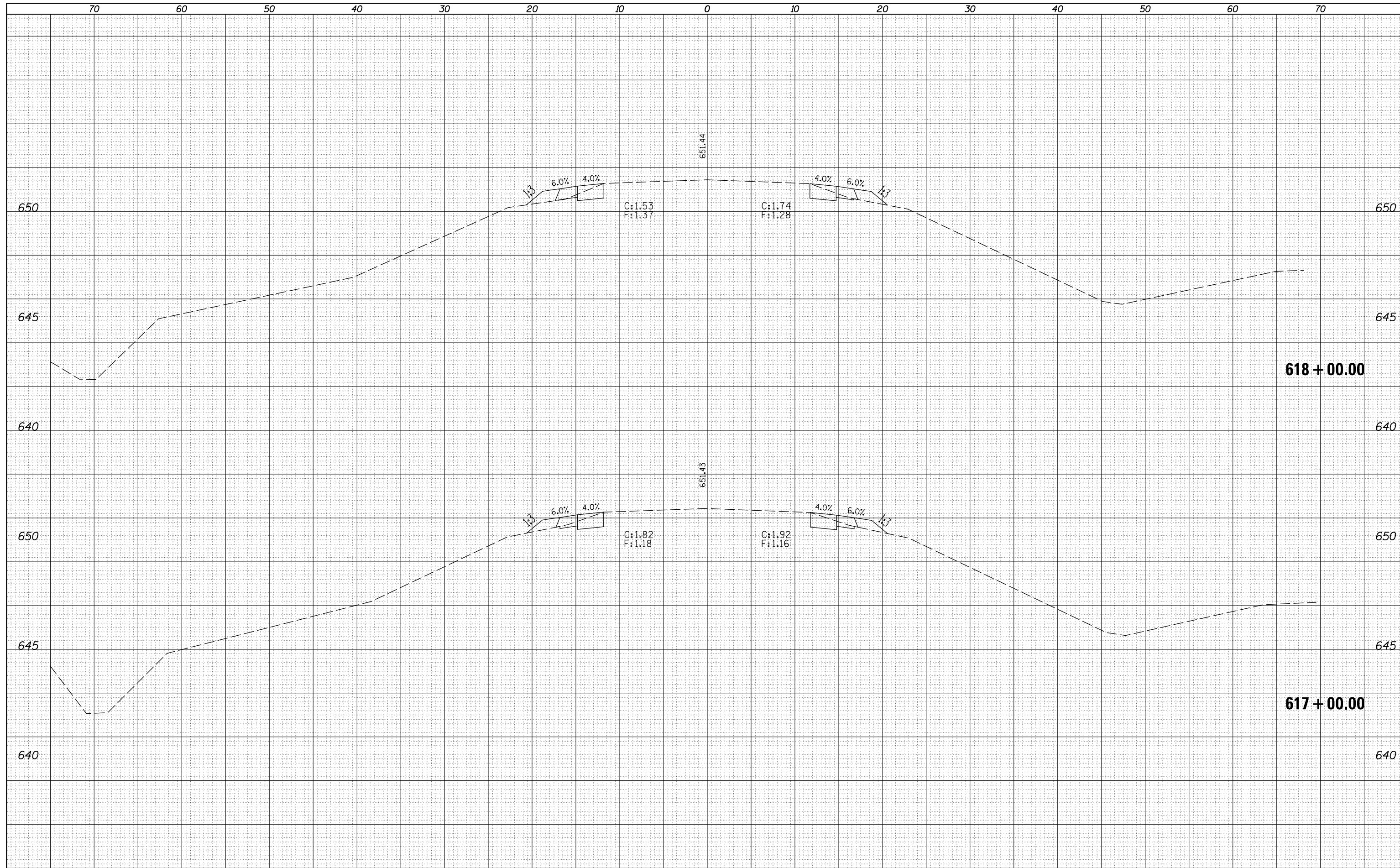
DATE	
BY	
ORIGINAL SURVEY	SURVEYED
NOTE BOOK	PLOTTED
NO.	AREAS CHECKED



FILE NAME =	USER NAME = grozianoja	DESIGNED -	REVISIED -	STATE OF ILLINOIS DEPARTMENT OF TRANSPORTATION	CROSS SECTIONS SCALE: SHEET OF SHEETS STA. 615+12.01 TO STA. 616+00.00	F.A.S. RTE.	SECTION	COUNTY	TOTAL SHEETS	SHEET NO.
p:\11084EBIDINTEG.illinois.gov\PIWIDOT\Documents\IDOT Offices\District 5\Projects\0570B69\CD\DRAWING\0570B69-Sht-Xsst.dgn	PLLOT SCALE = 10.0000' / in.	CHECKED -	REVISIED -			1671	D5 HMA SHOULDERS 2016-1	DOUGLAS	143	143
MODELNAME	PLLOT DATE = 3/3/2016	DATE -	REVISIED -			CONTRACT NO. 70B69				
ILLINOIS FED. AID PROJECT										

DATE	
BY	
FINAL SURVEY	SURVEYED
NOTE BOOK	PLOTTED
NO.	TEMPLATE
	AREAS
	CHECKED

DATE	
BY	
ORIGINAL SURVEY	SURVEYED
NOTE BOOK	PLOTTED
NO.	TEMPLATE
	AREAS
	CHECKED



FILE NAME = p:\11084EBIDINTEG.illinois.gov\PIDOT\Documents\IDOT Offices\District 5\Projects\0570B69\CD\DRAWING\0570B69-Sht-Xsst.dgn

USER NAME = grozianoja	DESIGNED -	REVISIED -
PLLOT SCALE = 10.0000' / in.	CHECKED -	REVISIED -
PLLOT DATE = 3/3/2016	DATE -	REVISIED -

**STATE OF ILLINOIS
DEPARTMENT OF TRANSPORTATION**

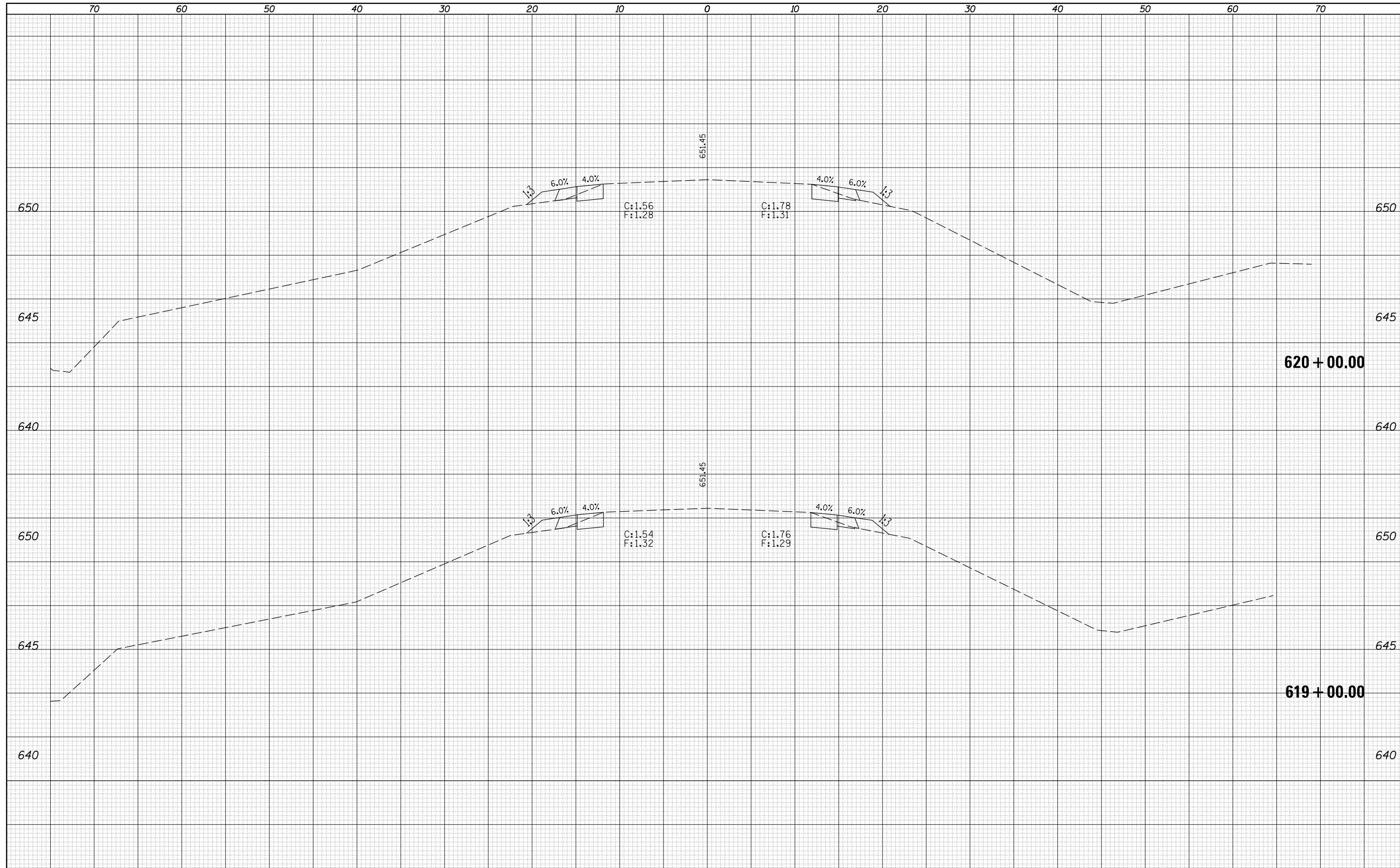
CROSS SECTIONS

SCALE: SHEET OF SHEETS STA. 617+00.00 TO STA. 618+00.00

F.A.S. RTE.	SECTION	COUNTY	TOTAL SHEETS	SHEET NO.
1671	D5 HMA SHOULDERS 2016-1	DOUGLAS	144	144
CONTRACT NO. 70B69				
ILLINOIS FED. AID PROJECT				

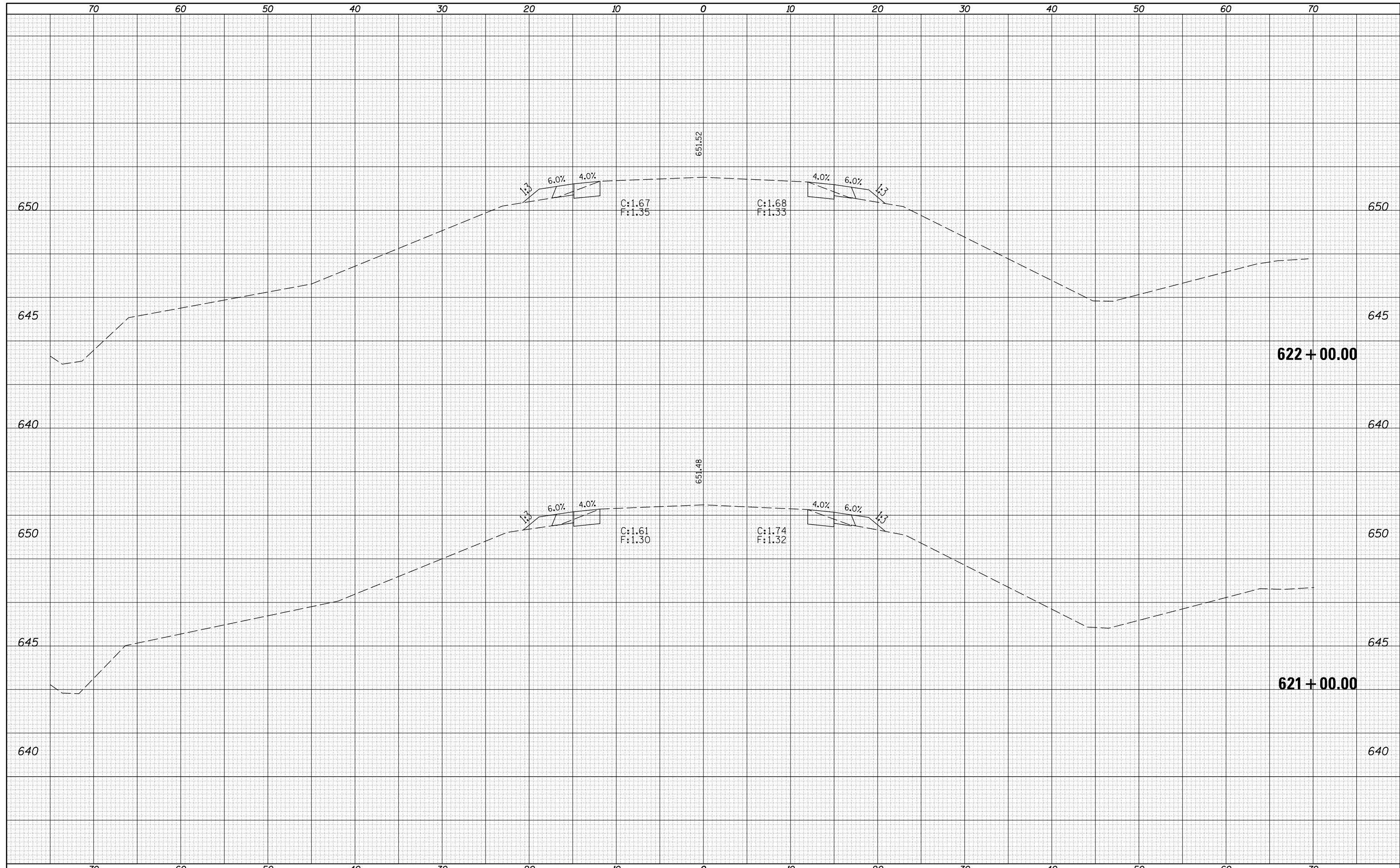
DATE	
BY	
FINAL SURVEY	SURVEYED
NOTE BOOK	PLOTTED
NO.	TEMPLATE
	AREAS
	CHECKED

DATE	
BY	
ORIGINAL SURVEY	SURVEYED
NOTE BOOK	PLOTTED
NO.	TEMPLATE
	AREAS
	CHECKED



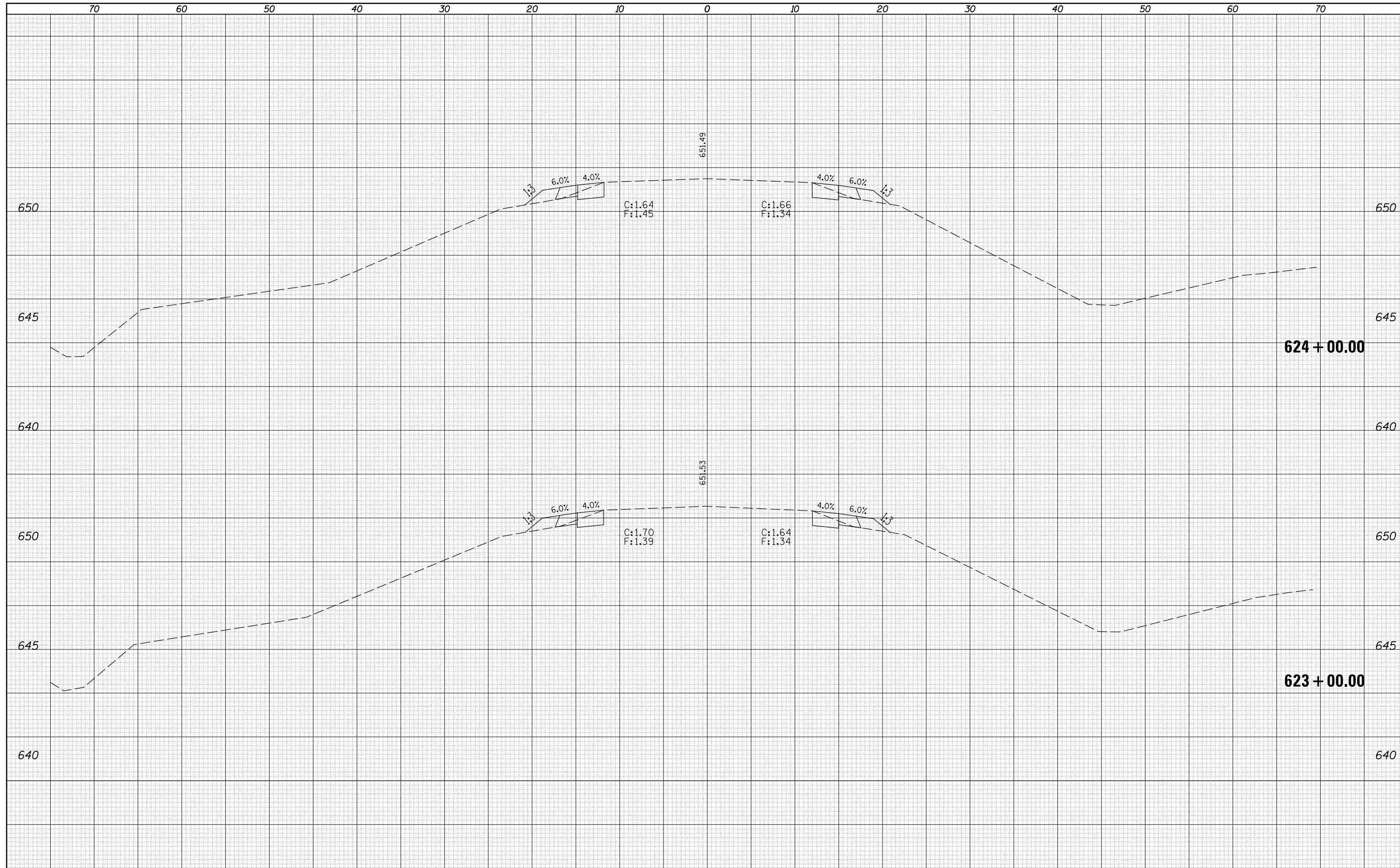
DATE	
BY	
FINAL SURVEY	SURVEYED
NOTE BOOK	PLOTTED
NO.	TEMPLATE
	AREAS
	CHECKED

DATE	
BY	
ORIGINAL SURVEY	SURVEYED
NOTE BOOK	PLOTTED
NO.	TEMPLATE
	AREAS
	CHECKED



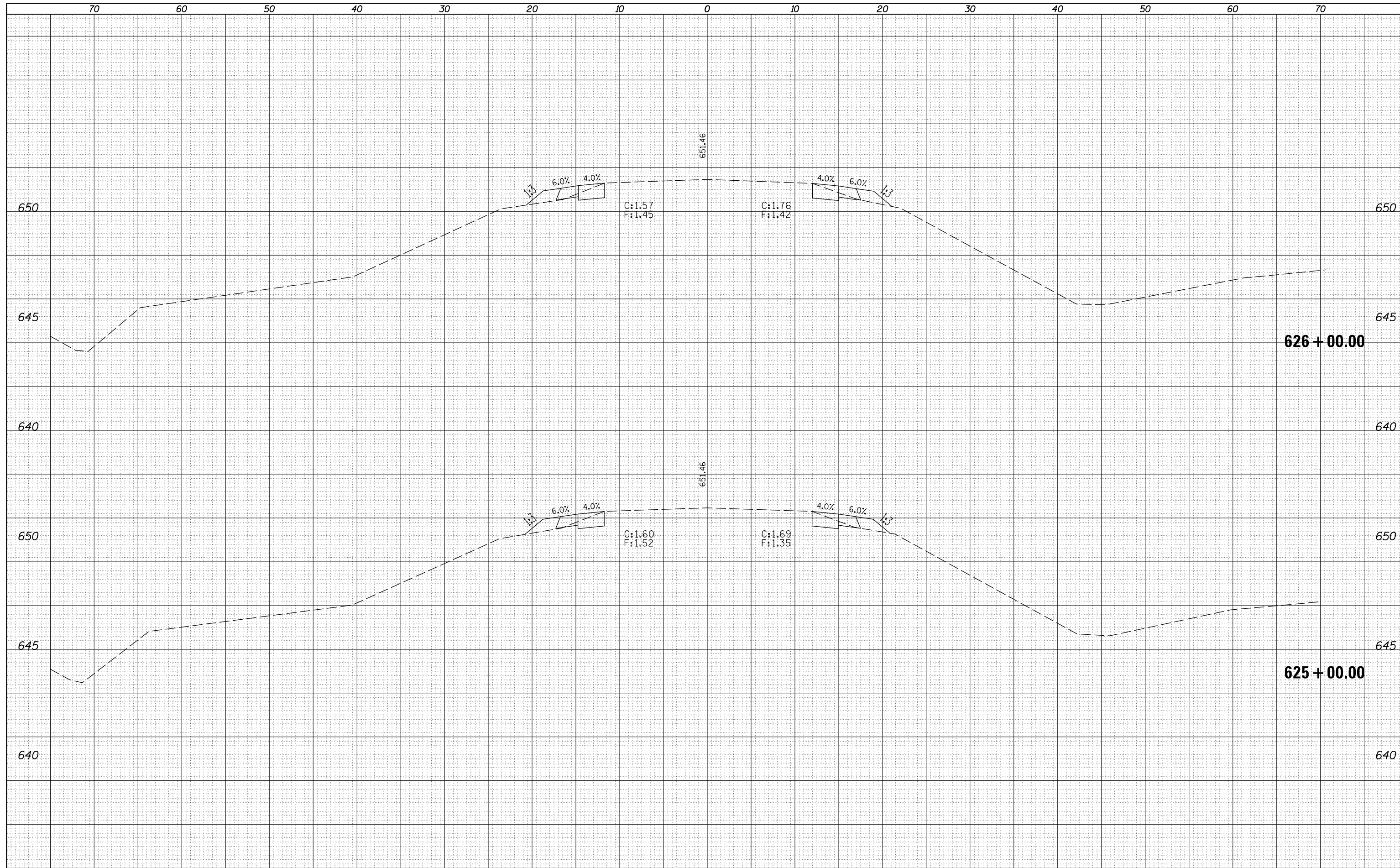
DATE	
BY	
FINAL SURVEY	SURVEYED
NOTE BOOK	PLOTTED
NO.	TEMPLATE
	AREAS
	CHECKED

DATE	
BY	
ORIGINAL SURVEY	SURVEYED
NOTE BOOK	PLOTTED
NO.	TEMPLATE
	AREAS
	CHECKED



DATE	
BY	
FINAL SURVEY	SURVEYED
NOTE BOOK	PLOTTED
NO.	TEMPLATE
	AREAS
	CHECKED

DATE	
BY	
ORIGINAL SURVEY	SURVEYED
NOTE BOOK	PLOTTED
NO.	TEMPLATE
	AREAS
	CHECKED



FILE NAME =
 p:\11084EBIDINTEG\Illinois.gov\PIDOT\Documents\IDOT Offices\District 5\Projects\0570B69\CD\DRAWING\0570B69-Sht-Xsst.dgn
 \$MODELNAME\$

USER NAME = grozianoja	DESIGNED -	REVISÉD -
PLÓT SCALE = 10.0000' / in.	CHECKED -	REVISÉD -
PLÓT DATE = 3/3/2016	DATE -	REVISÉD -

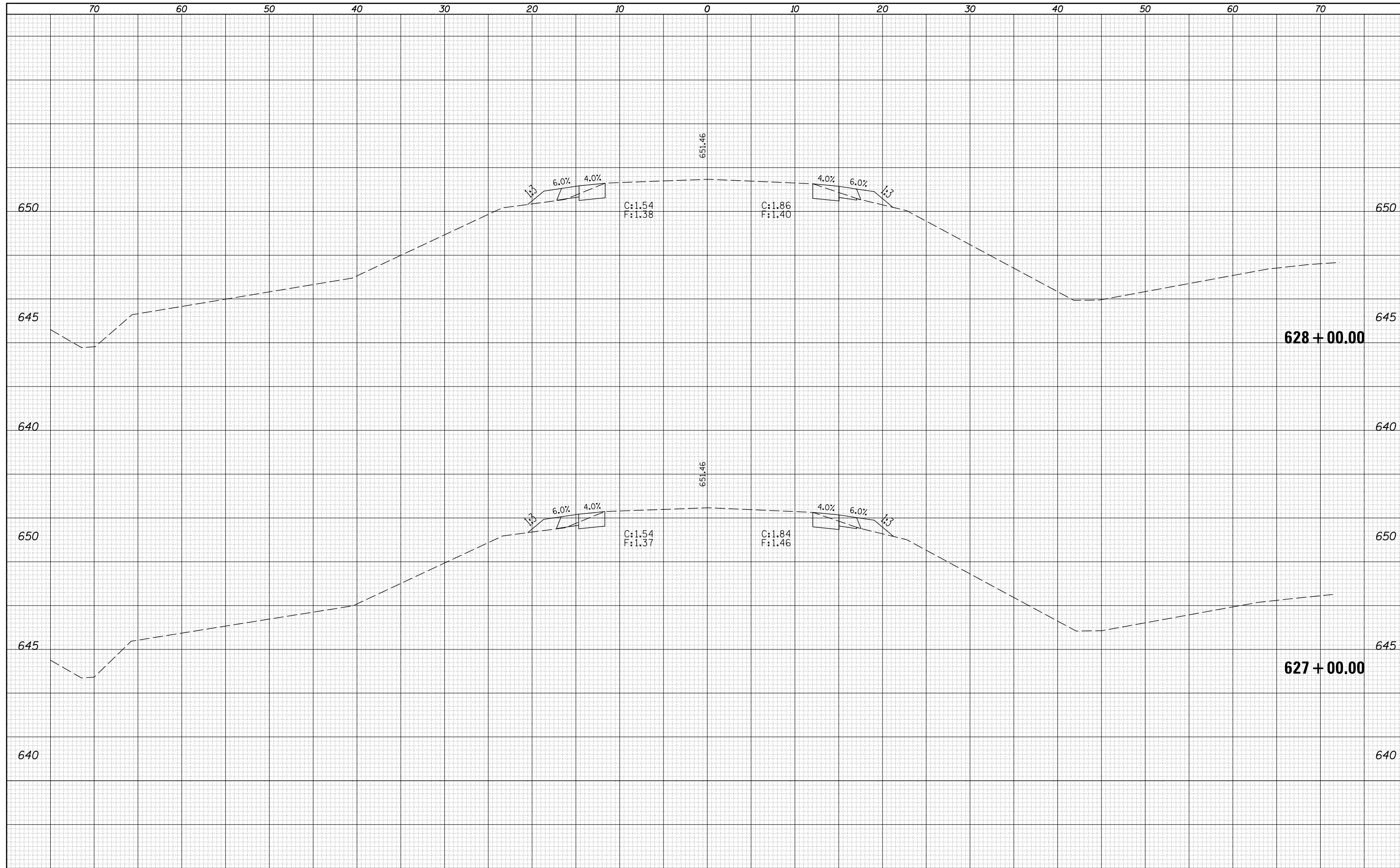
**STATE OF ILLINOIS
 DEPARTMENT OF TRANSPORTATION**

CROSS SECTIONS	
SCALE:	SHEET OF SHEETS STA. 625+00.00 TO STA. 626+00.00

F.A.S. RTE.	SECTION	COUNTY	TOTAL SHEETS	SHEET NO.
1671	D5 HMA SHOULDERS 2016-1	DOUGLAS	148	148
CONTRACT NO. 70B69			ILLINOIS FED. AID PROJECT	

DATE	
BY	
FINAL SURVEY	SURVEYED
NOTE BOOK	PLOTTED
NO.	TEMPLATE
	AREAS
	CHECKED

DATE	
BY	
ORIGINAL SURVEY	SURVEYED
NOTE BOOK	PLOTTED
NO.	TEMPLATE
	AREAS
	CHECKED



FILE NAME = p:\11084EBIDINTEG\Illinois.gov\IDOT\Documents\IDOT Offices\District 5\Projects\0570B69\CD\DRAWING\0570B69-Sht-Xsst.dgn

USER NAME = grozianoja
 DESIGNED -
 CHECKED -
 DATE -

REVISIED -
 REVISIED -
 REVISIED -

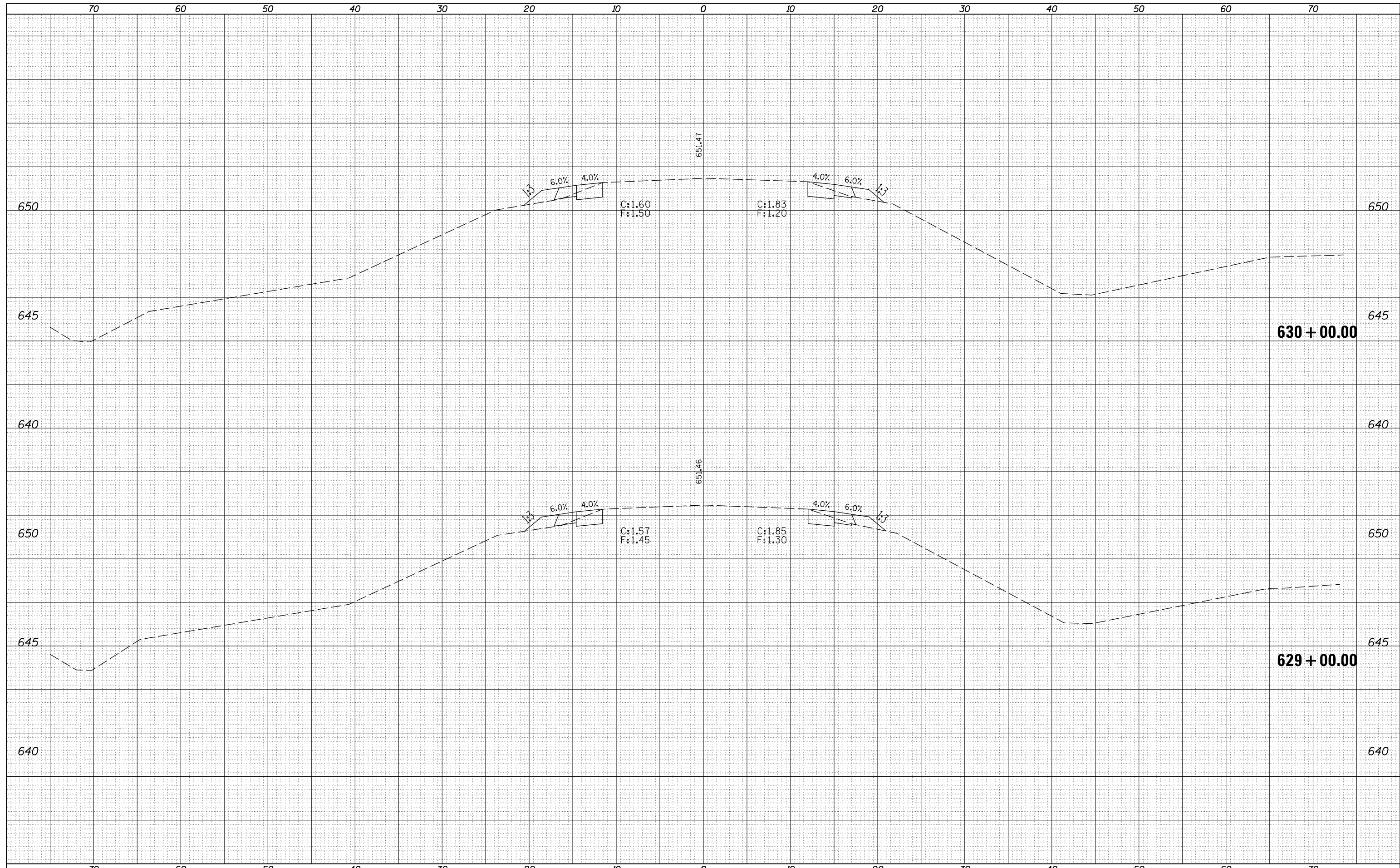
**STATE OF ILLINOIS
 DEPARTMENT OF TRANSPORTATION**

CROSS SECTIONS
 SCALE: SHEET OF SHEETS STA. 627+00.00 TO STA. 628+00.00

F.A.S. RTE.	SECTION	COUNTY	TOTAL SHEETS	SHEET NO.
1671	D5 HMA SHOULDERS 2016-1	DOUGLAS	149	149
CONTRACT NO. 70B69			ILLINOIS FED. AID PROJECT	

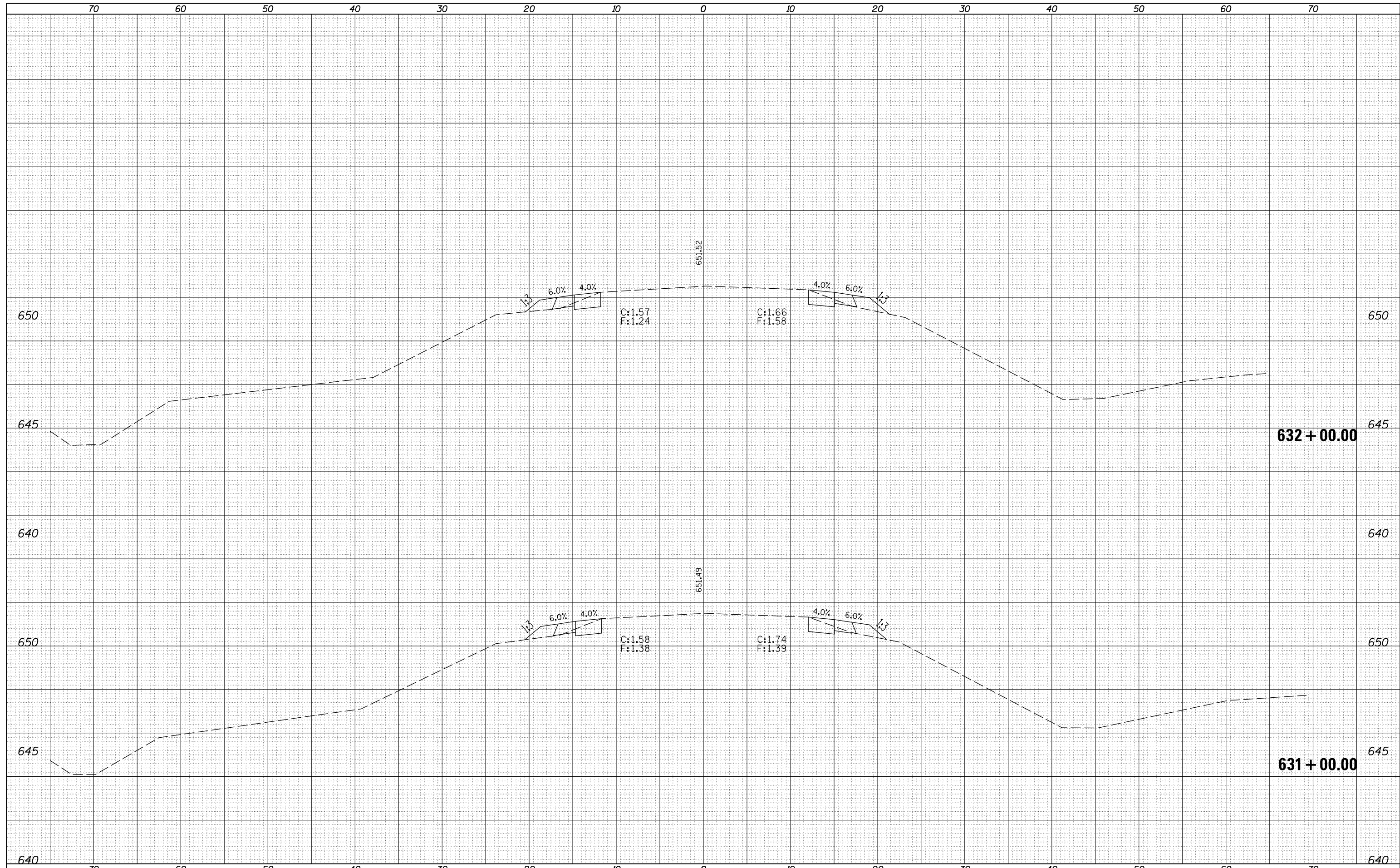
DATE	
BY	
FINAL SURVEY	SURVEYED
NOTE BOOK	PLOTTED
NO.	TEMPLATE
	AREAS
	CHECKED

DATE	
BY	
ORIGINAL SURVEY	SURVEYED
NOTE BOOK	PLOTTED
NO.	TEMPLATE
	AREAS
	CHECKED



DATE	
BY	
FINAL SURVEY	
SURVEYED	
PLOTTED	
TEMPLATE	
NOTE BOOK	
AREAS	
CHECKED	
NO.	

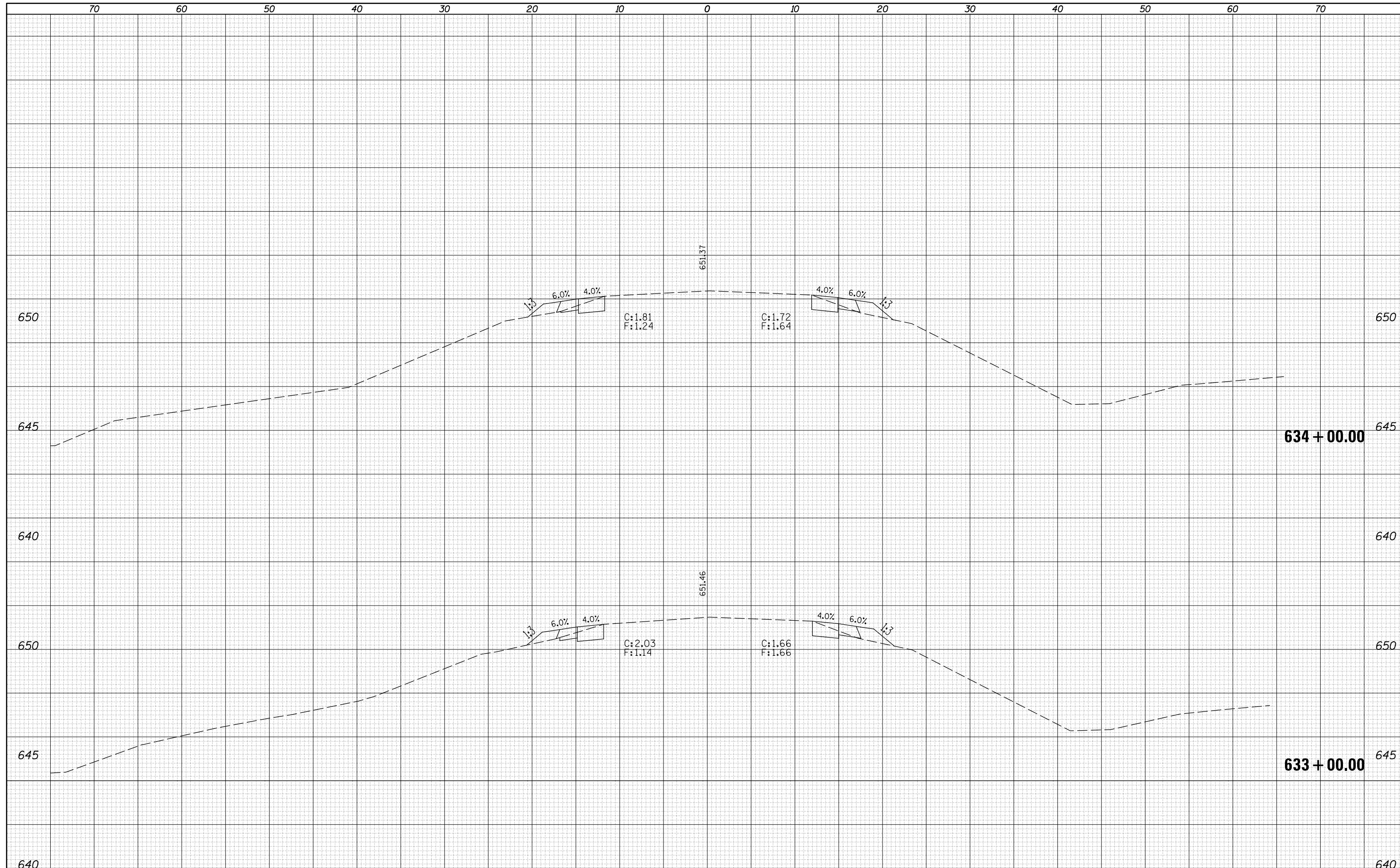
DATE	
BY	
ORIGINAL SURVEY	
SURVEYED	
PLOTTED	
TEMPLATE	
NOTE BOOK	
AREAS	
CHECKED	
NO.	



FILE NAME =	USER NAME = grozianoja	DESIGNED -	REVISIED -	STATE OF ILLINOIS DEPARTMENT OF TRANSPORTATION	CROSS SECTIONS SCALE: SHEET OF SHEETS STA. 631+00.00 TO STA. 632+00.00	F.A.S. RTE.	SECTION	COUNTY	TOTAL SHEETS	SHEET NO.
pw:\IL084EBIDINTEG.illinois.gov\PIDOT\Documents\DOT Offices\District 5\Projects\0570B69\CD\DRAWING\0570B69-Sht-Xsst.dgn	DESIGNED -	REVISIED -	1671			D5 HMA SHOULDERS 2016-1	DOUGLAS	151		
PLOT SCALE = 10.0000' / in.	CHECKED -	REVISIED -	CONTRACT NO. 70B69							
PLOT DATE = 3/3/2016	DATE -	REVISIED -	ILLINOIS FED. AID PROJECT							

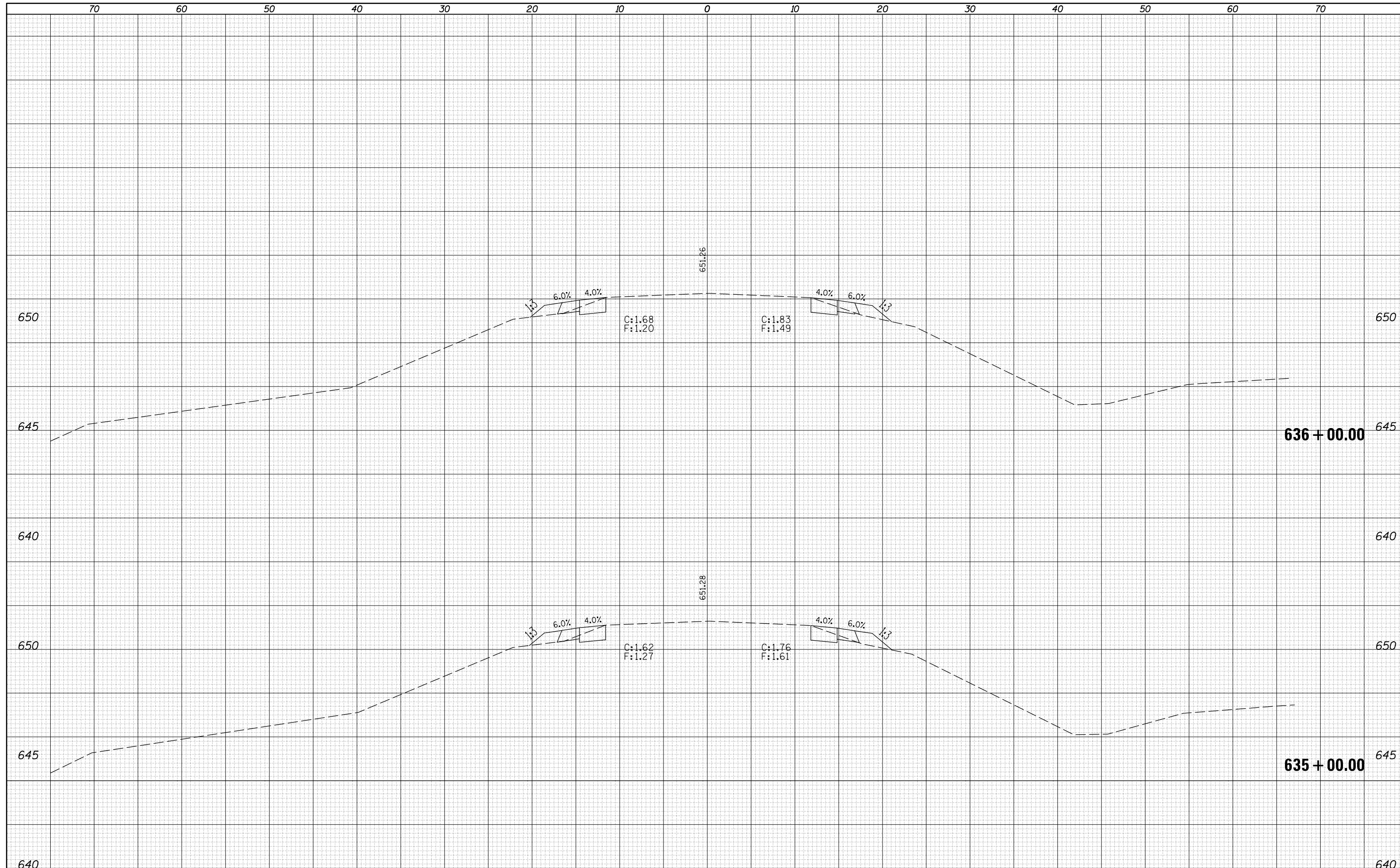
DATE	
BY	
FINAL SURVEY	SURVEYED
NOTE BOOK	PLOTTED
NO.	TEMPLATE
	AREAS
	CHECKED

DATE	
BY	
ORIGINAL SURVEY	SURVEYED
NOTE BOOK	PLOTTED
NO.	TEMPLATE
	AREAS
	CHECKED



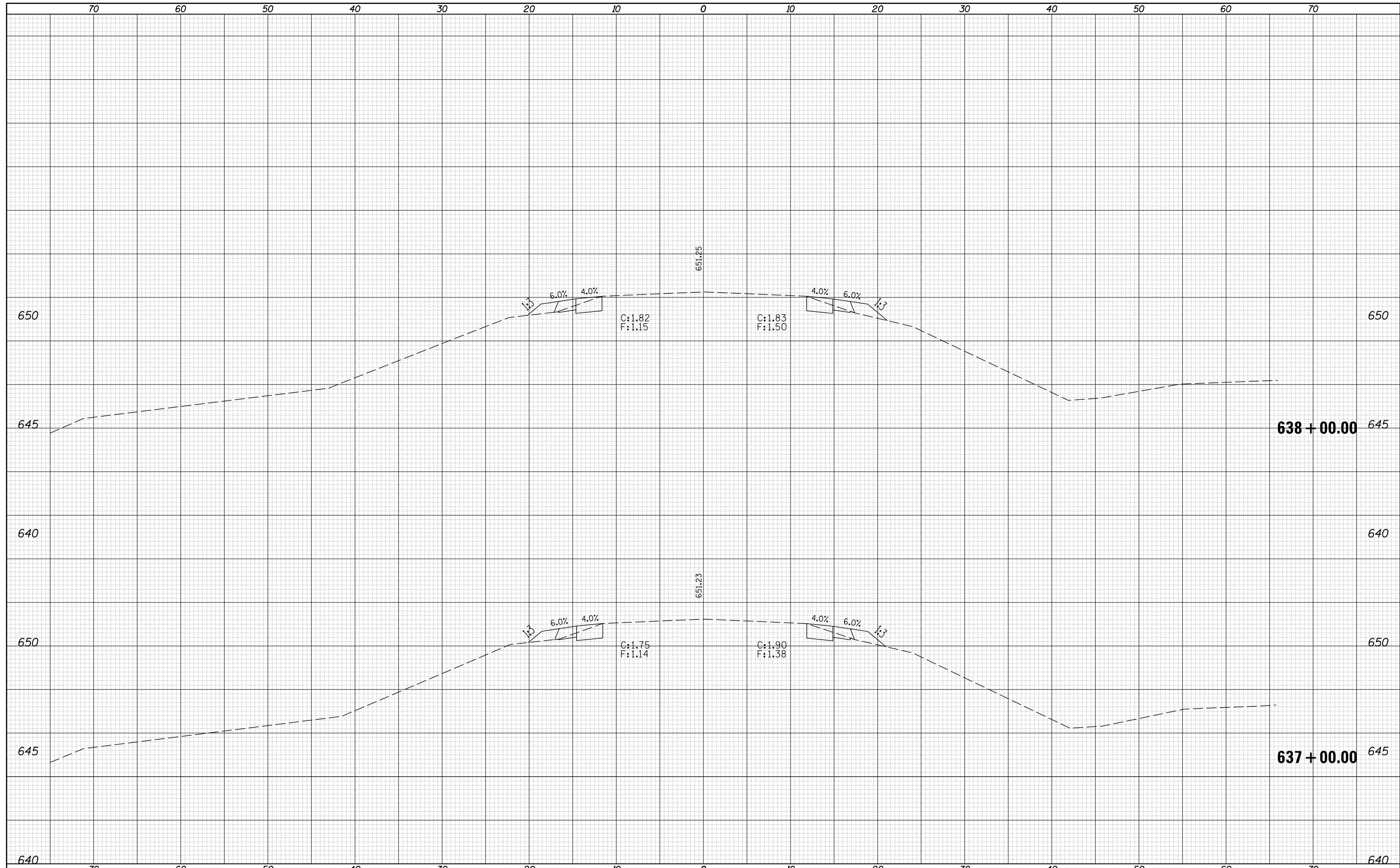
DATE	
BY	
FINAL SURVEY	SURVEYED
NOTE BOOK	PLOTTED
NO.	TEMPLATE
	AREAS
	CHECKED

DATE	
BY	
ORIGINAL SURVEY	SURVEYED
NOTE BOOK	PLOTTED
NO.	TEMPLATE
	AREAS
	CHECKED



DATE	
BY	
FINAL SURVEY	
NOTE BOOK	
NO.	
SURVEYED	
PLOTTED	
TEMPLATE	
AREAS	
CHECKED	

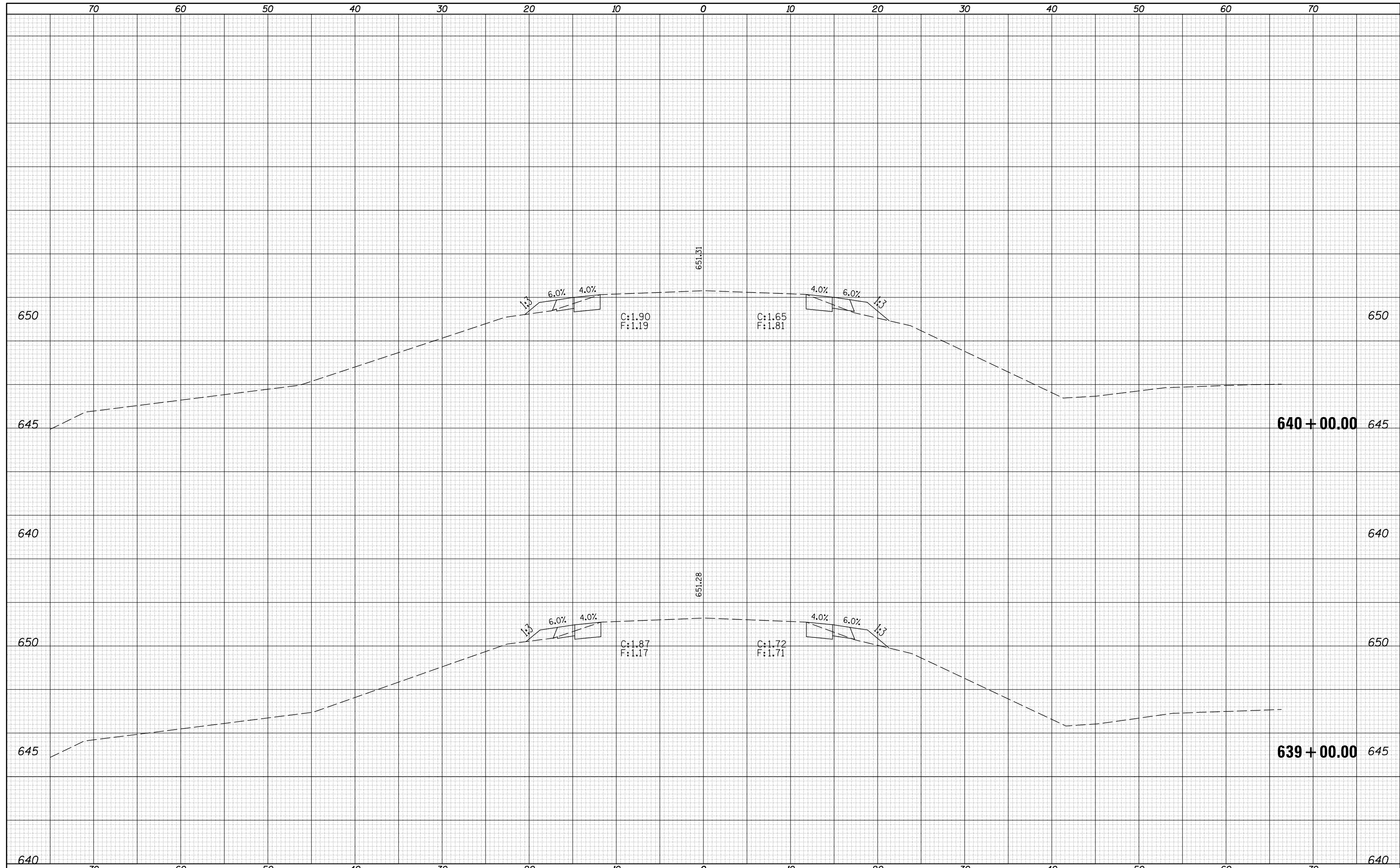
DATE	
BY	
ORIGINAL SURVEY	
NOTE BOOK	
NO.	
SURVEYED	
PLOTTED	
TEMPLATE	
AREAS	
CHECKED	



FILE NAME =	USER NAME = grozianoja	DESIGNED -	REVISIED -	STATE OF ILLINOIS DEPARTMENT OF TRANSPORTATION	CROSS SECTIONS SCALE: SHEET OF SHEETS STA. 637+00.00 TO STA. 638+00.00	F.A.S. RTE.	SECTION	COUNTY	TOTAL SHEETS	SHEET NO.
pw:\IL084EBIDINTEG.Illinois.gov\PIDOT\Documents\IDOT Offices\District 5\Projects\0570B69\CD\DRAWING\0570B69-Sht-Xsst.dgn	PLLOT SCALE = 10.0000' / in.	CHECKED -	REVISIED -			1671	D5 HMA SHOULDERS 2016-1	DOUGLAS	154	
MODELNAME	PLLOT DATE = 3/3/2016	DATE -	REVISIED -			CONTRACT NO. 70B69		ILLINOIS FED. AID PROJECT		

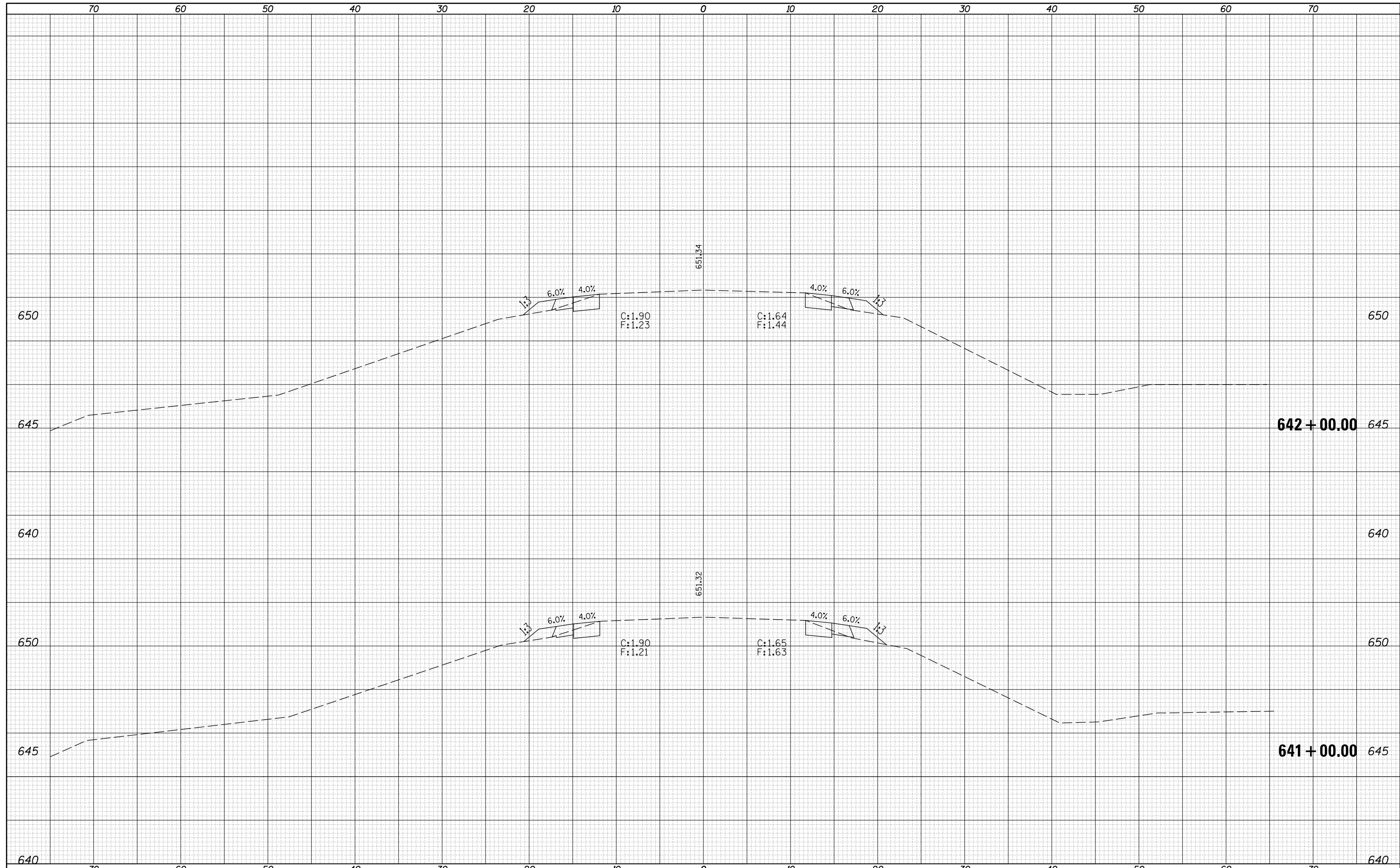
DATE	
BY	
SURVEYED	
PLOTTED	
TEMPLATE	
AREAS	
CHECKED	
FINAL SURVEY	
NOTE BOOK	
NO.	

DATE	
BY	
SURVEYED	
PLOTTED	
TEMPLATE	
AREAS	
CHECKED	
ORIGINAL SURVEY	
NOTE BOOK	
NO.	



DATE	
BY	
SURVEYED	
PLOTTED	
TEMPLATE	
AREAS	
CHECKED	
FINAL SURVEY	
NOTE BOOK	
NO.	

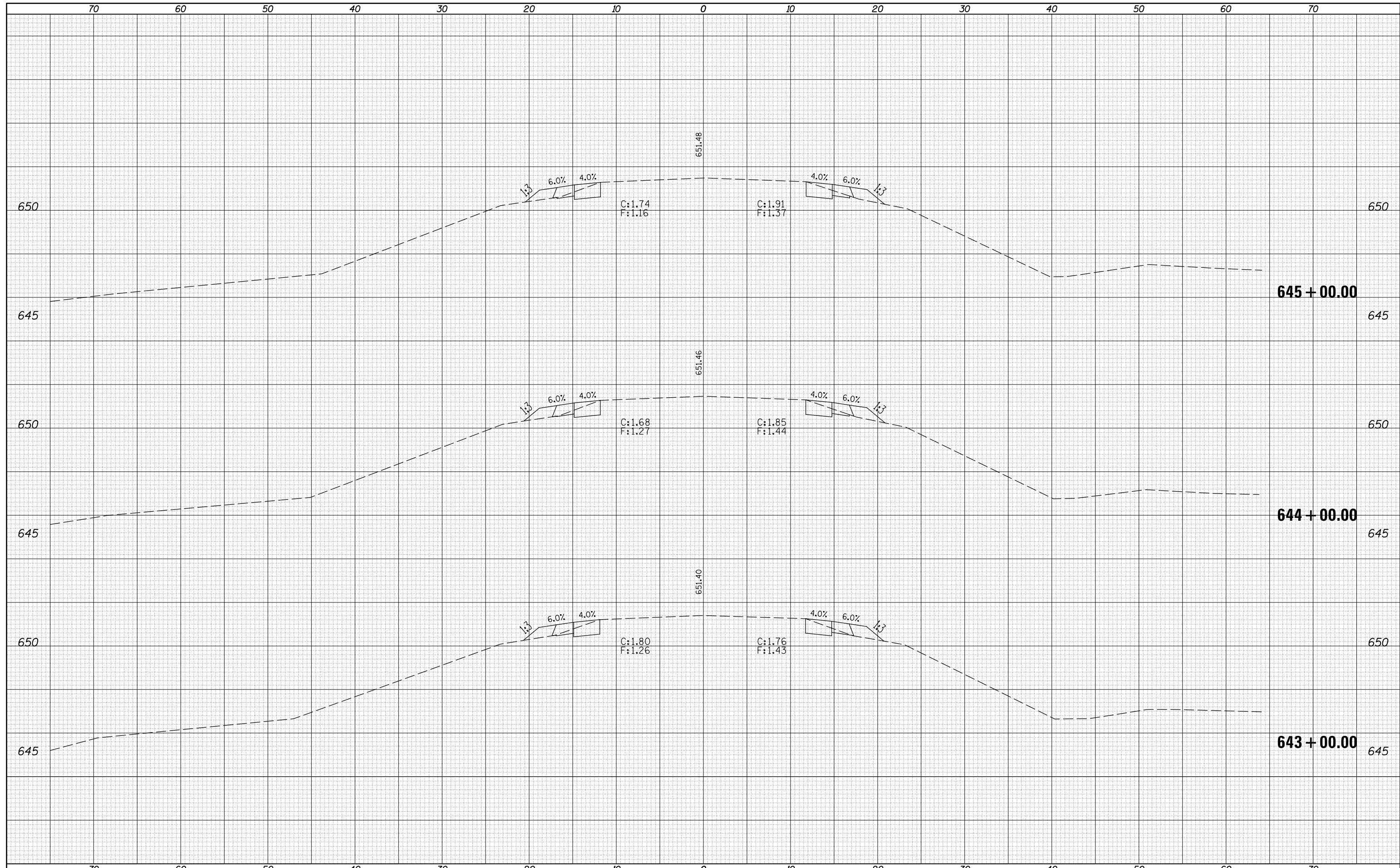
DATE	
BY	
SURVEYED	
PLOTTED	
TEMPLATE	
AREAS	
CHECKED	
ORIGINAL SURVEY	
NOTE BOOK	
NO.	



FILE NAME =	USER NAME = grozianoja	DESIGNED -	REVISIED -	STATE OF ILLINOIS DEPARTMENT OF TRANSPORTATION	CROSS SECTIONS SCALE: SHEET OF SHEETS STA. 641+00.00 TO STA. 642+00.00	F.A.S. RTE.	SECTION	COUNTY	TOTAL SHEETS	SHEET NO.
\\IL084EBIDINTEG.Illinois.gov\PIWIDOT\Documents\IDOT Offices\District 5\Projects\0570B69\CD\Drawn\0570B69-Sht-Xsst.dgn	DESIGNED -	REVISIED -	1671			D5 HMA SHOULDERS 2016-1	DOUGLAS	156		
PLOT SCALE = 10.0000' / in.	CHECKED -	REVISIED -	CONTRACT NO. 70B69							
MODELNAME	PLOT DATE = 3/3/2016	DATE -	REVISIED -	ILLINOIS FED. AID PROJECT						

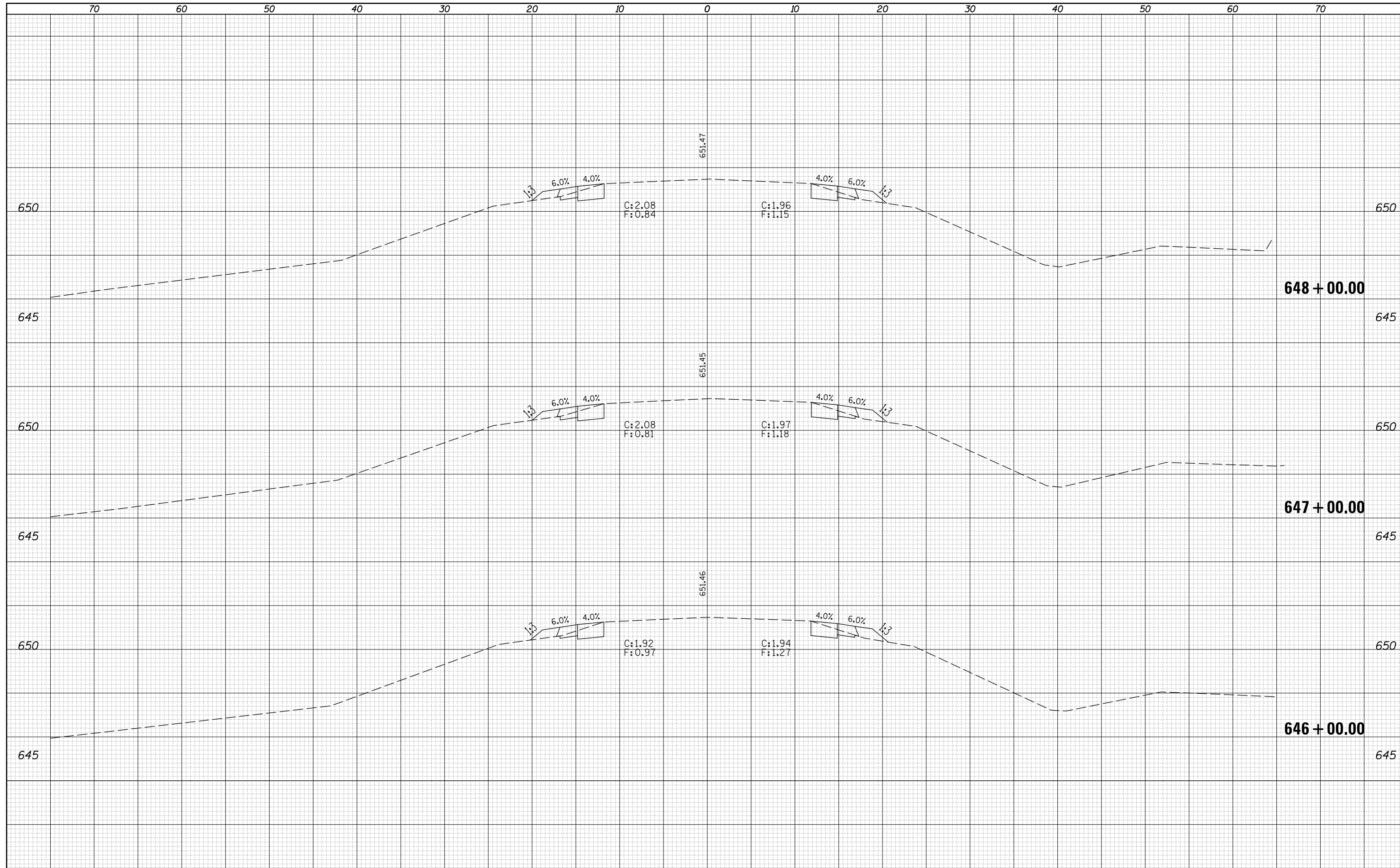
DATE	
BY	
FINAL SURVEY	SURVEYED
NOTE BOOK	PLOTTED
NO.	AREAS CHECKED

DATE	
BY	
ORIGINAL SURVEY	SURVEYED
NOTE BOOK	PLOTTED
NO.	AREAS CHECKED



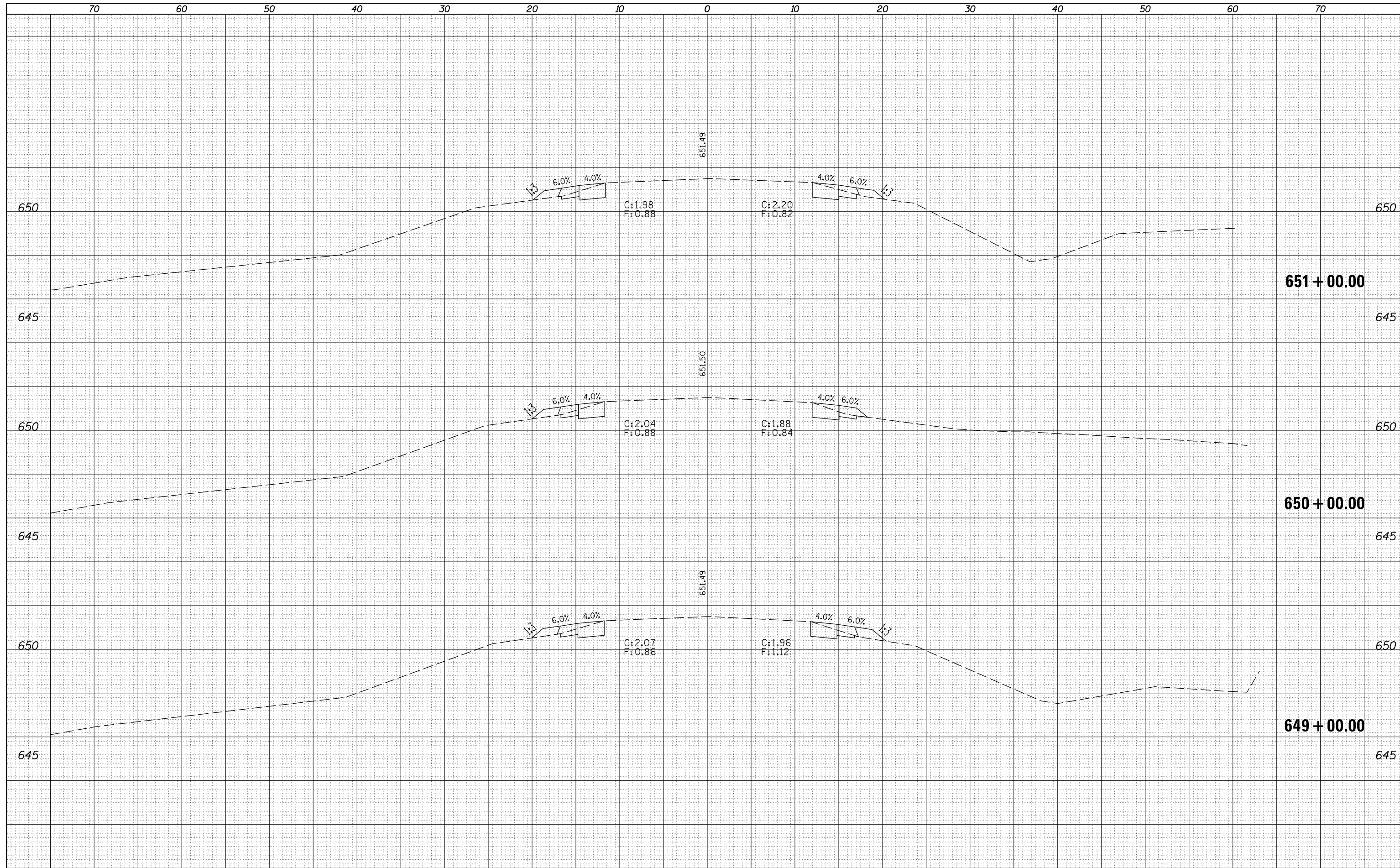
DATE	
BY	
FINAL SURVEY	SURVEYED
NOTE BOOK	PLOTTED
NO.	TEMPLATE
	AREAS
	CHECKED

DATE	
BY	
ORIGINAL SURVEY	SURVEYED
NOTE BOOK	PLOTTED
NO.	TEMPLATE
	AREAS
	CHECKED



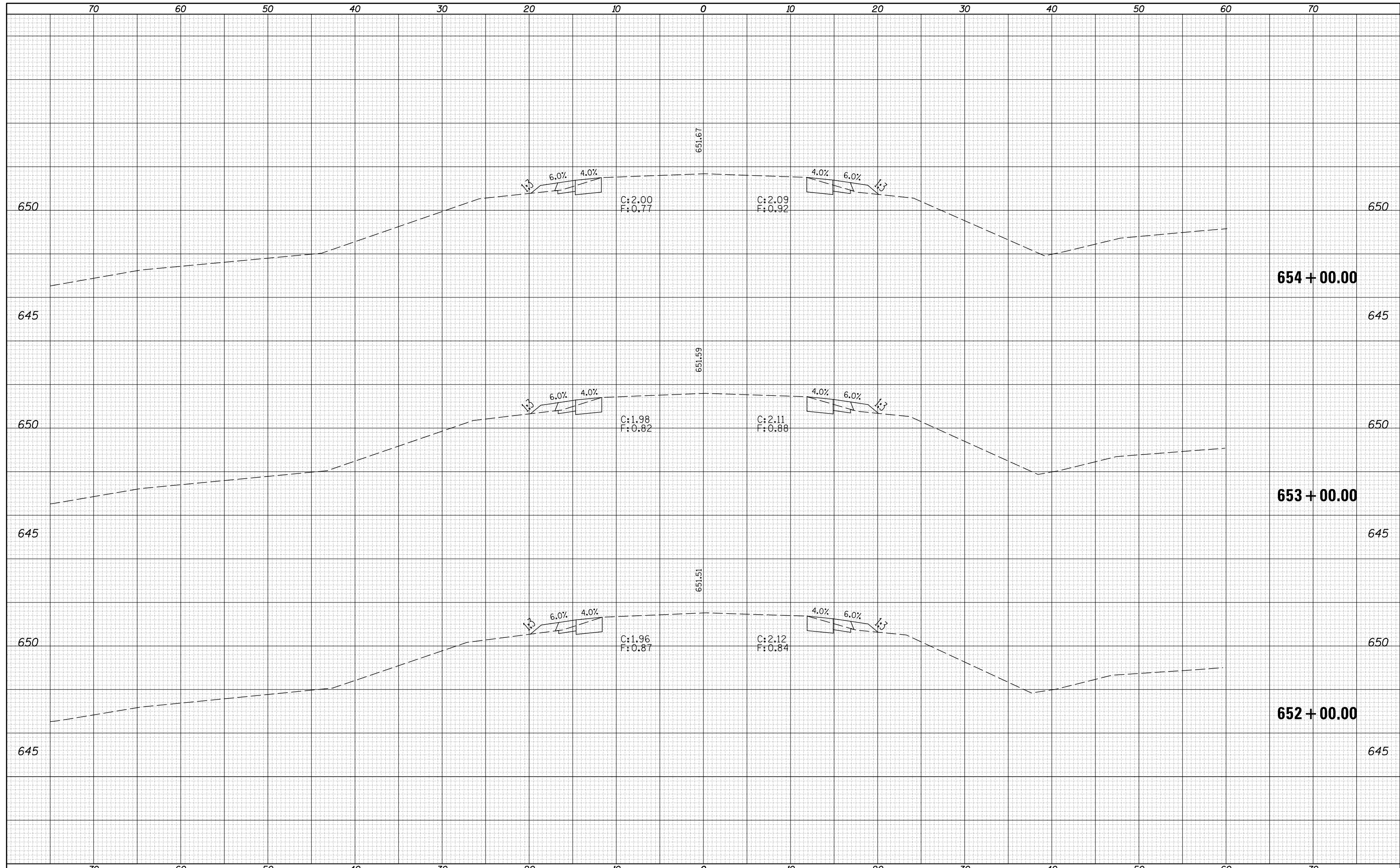
DATE	
BY	
FINAL SURVEY NO.	
SURVEYED PLOTTED AREAS CHECKED	
NOTE BOOK AREAS CHECKED	

DATE	
BY	
ORIGINAL SURVEY NO.	
SURVEYED PLOTTED AREAS CHECKED	
NOTE BOOK AREAS CHECKED	



DATE	
BY	
FINAL SURVEY	SURVEYED
NOTE BOOK	PLOTTED
NO.	AREAS CHECKED

DATE	
BY	
ORIGINAL SURVEY	SURVEYED
NOTE BOOK	PLOTTED
NO.	AREAS CHECKED



FILE NAME = p:\11084EBIDINTEG.Illinois.gov\PIWIDOT\Documents\DOT Offices\District 5\Projects\0570B69\CD\DRAWING\0570B69-Sht-Xsst.dgn

USER NAME = grozianoja	DESIGNED -	REVISIED -
PLLOT SCALE = 10.0000' / in.	CHECKED -	REVISIED -
PLLOT DATE = 3/3/2016	DATE -	REVISIED -

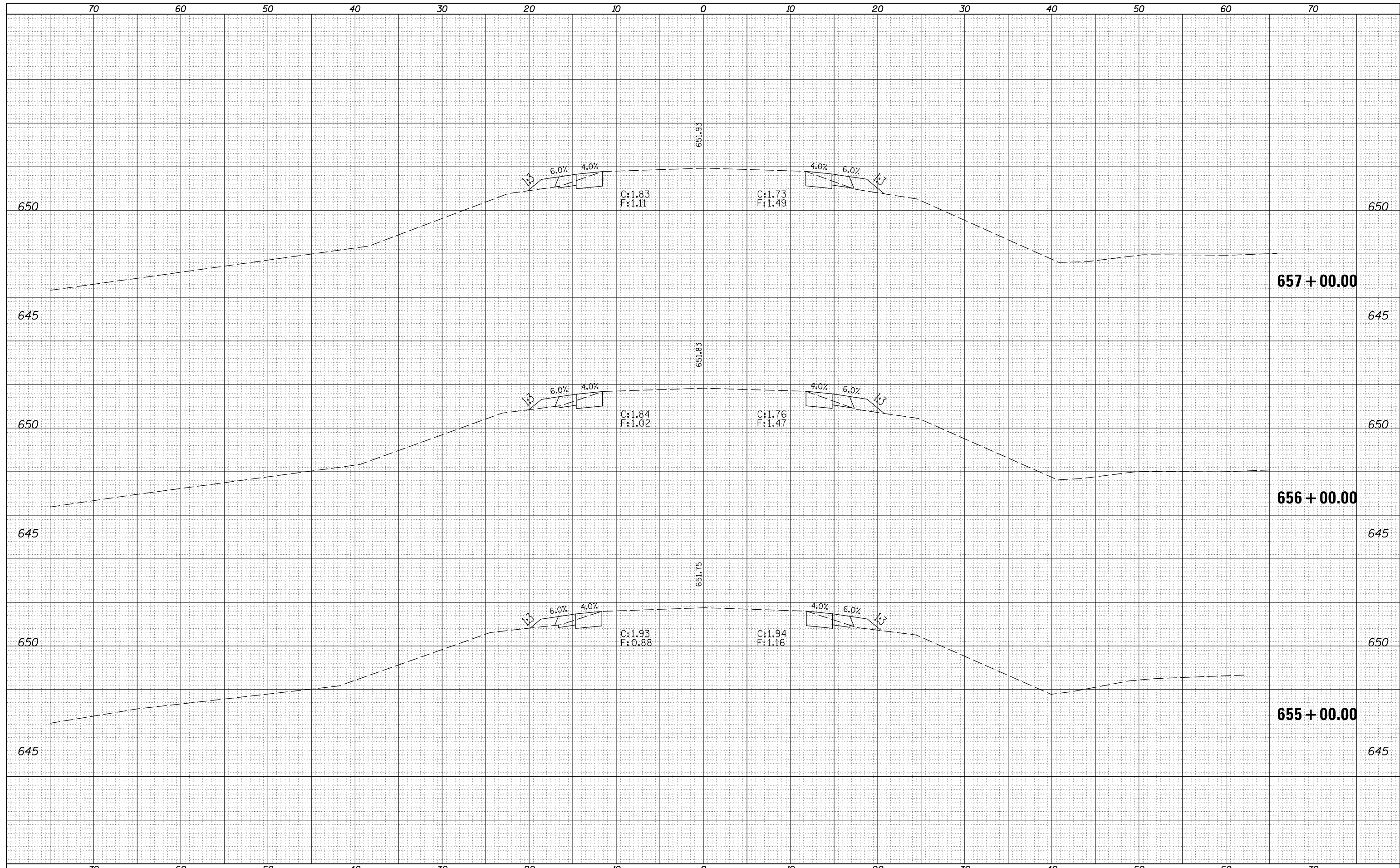
**STATE OF ILLINOIS
DEPARTMENT OF TRANSPORTATION**

SCALE:		SHEET	OF	SHEETS	STA. 652+00.00	TO STA. 654+00.00
--------	--	-------	----	--------	----------------	-------------------

F.A.S. RTE.	SECTION	COUNTY	TOTAL SHEETS	SHEET NO.
1671	D5 HMA SHOULDERS 2016-1	DOUGLAS	160	160
CONTRACT NO. 70B69			ILLINOIS FED. AID PROJECT	

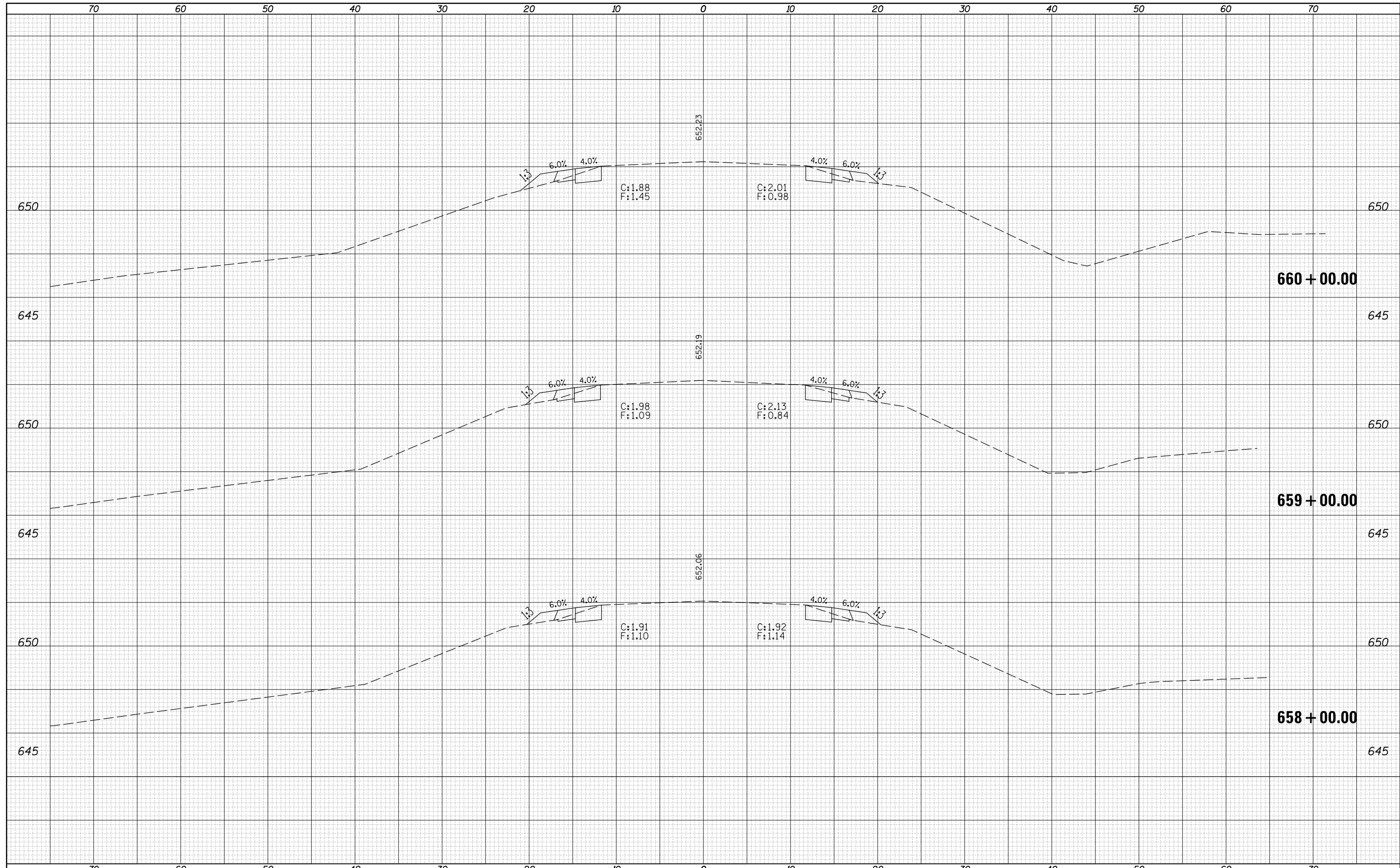
DATE	
BY	
FINAL SURVEY	SURVEYED
NOTE BOOK	PLOTTED
NO.	AREAS CHECKED

DATE	
BY	
ORIGINAL SURVEY	SURVEYED
NOTE BOOK	PLOTTED
NO.	AREAS CHECKED



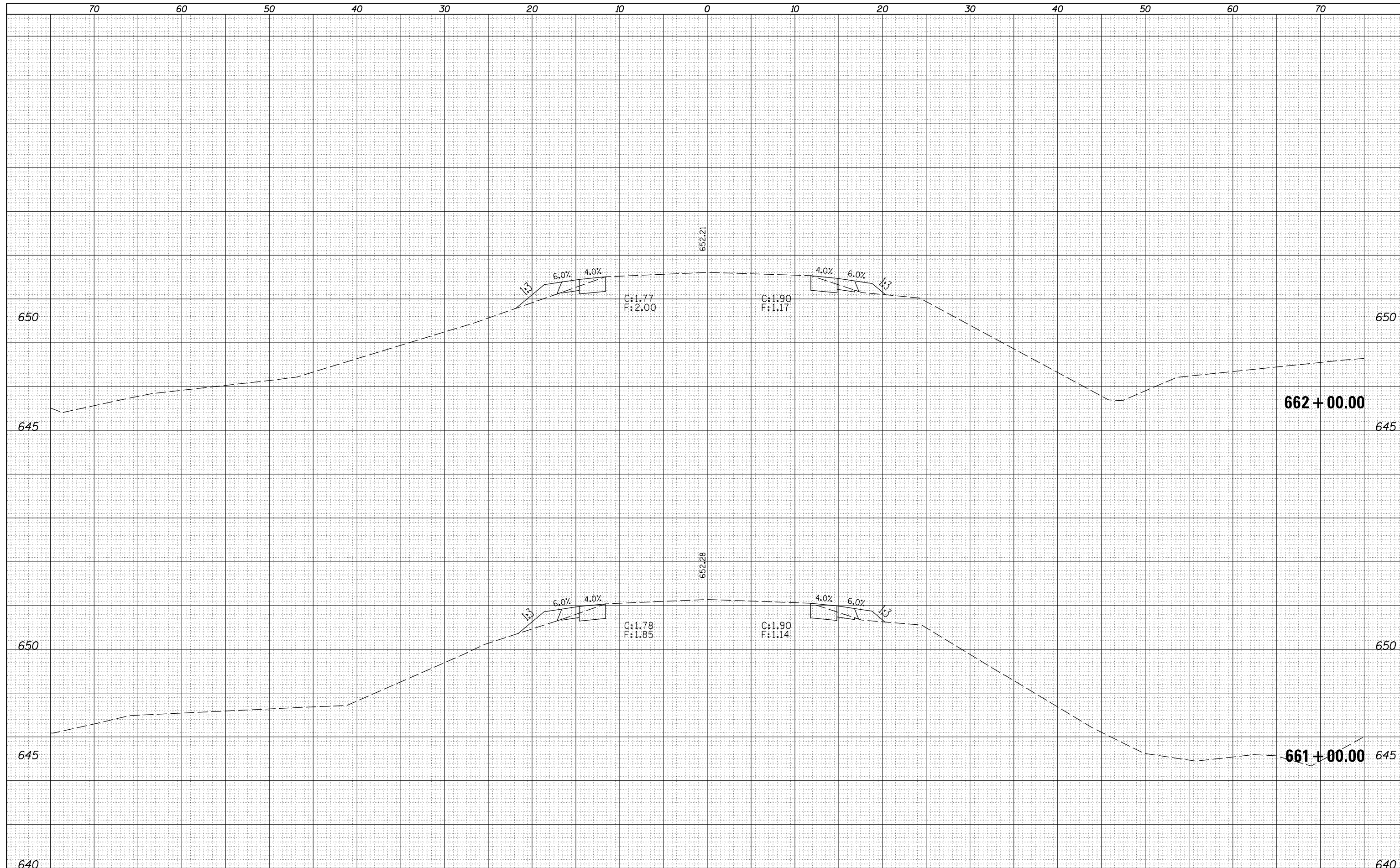
DATE	
BY	
FINAL SURVEY	SURVEYED
NOTE BOOK	PLOTTED
NO.	TEMPLATE
	AREAS
	CHECKED

DATE	
BY	
ORIGINAL SURVEY	SURVEYED
NOTE BOOK	PLOTTED
NO.	TEMPLATE
	AREAS
	CHECKED



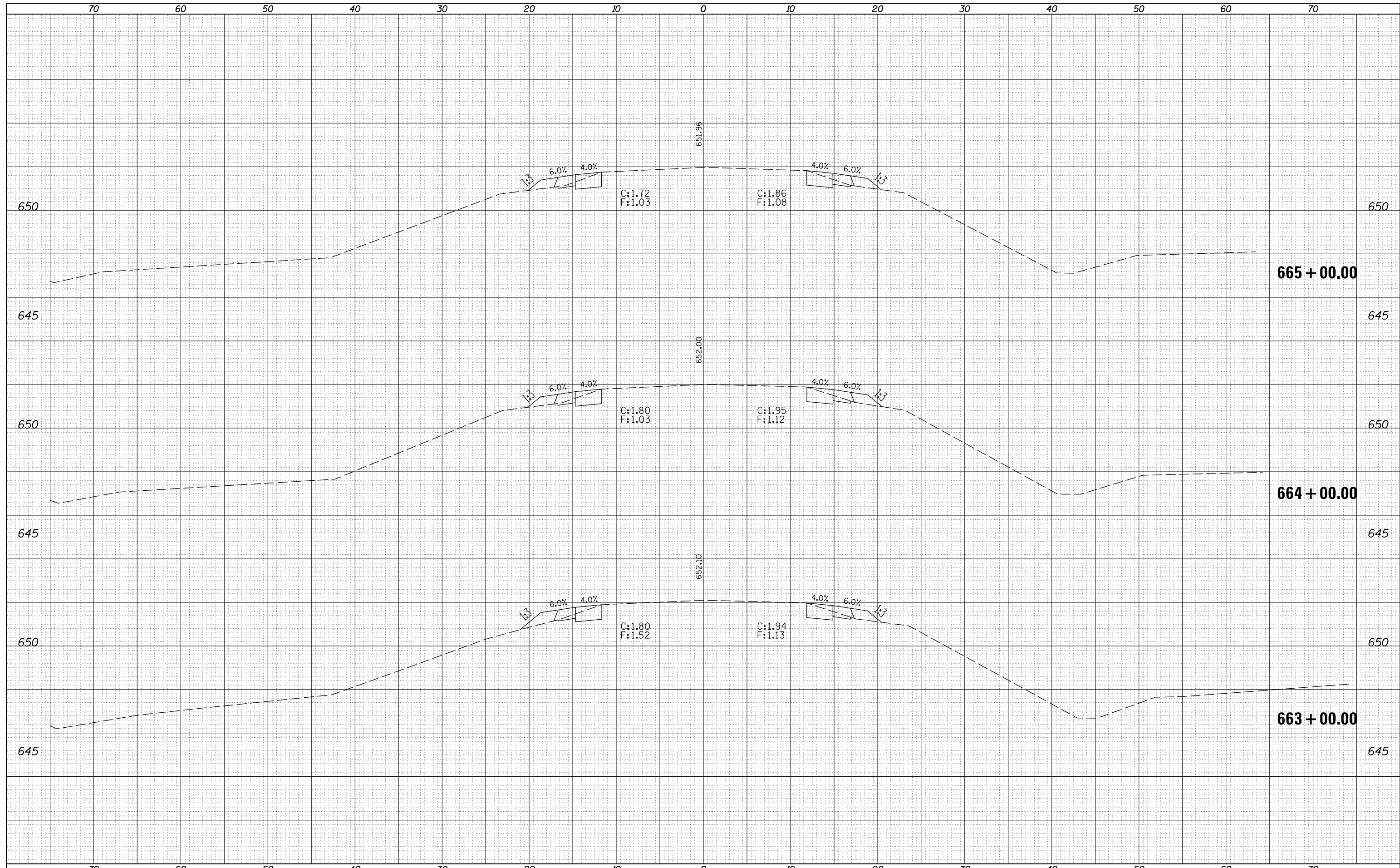
DATE	
BY	
FINAL SURVEY	SURVEYED
NOTE BOOK	PLOTTED
NO.	TEMPLATE
	AREAS
	CHECKED

DATE	
BY	
ORIGINAL SURVEY	SURVEYED
NOTE BOOK	PLOTTED
NO.	TEMPLATE
	AREAS
	CHECKED



DATE	
BY	
FINAL SURVEY	SURVEYED
NOTE BOOK	PLOTTED
NO.	TEMPLATE
	AREAS
	CHECKED

DATE	
BY	
ORIGINAL SURVEY	SURVEYED
NOTE BOOK	PLOTTED
NO.	TEMPLATE
	AREAS
	CHECKED



FILE NAME = p:\11084EBIDINTEG\Illinois.gov\PIDOT\Documents\DOT Offices\District 5\Projects\0570B69\CD\DRAWING\0570B69-Sht-Xsst.dgn

DESIGNED -	USER NAME = grazianoja
REVISIONS	
CHECKED -	
DATE -	
PLLOT SCALE = 10.0000' / in.	
PLLOT DATE = 3/3/2016	

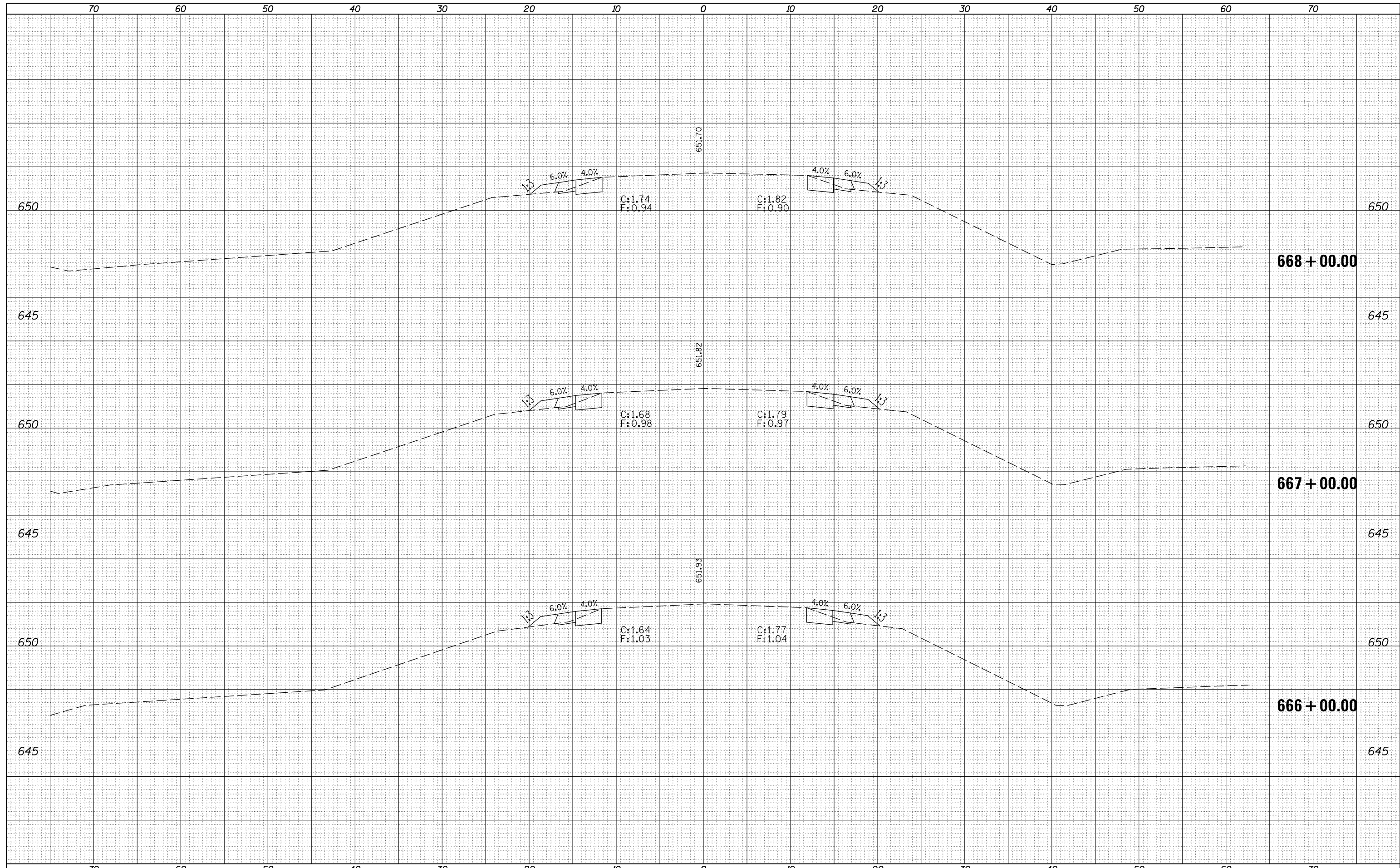
**STATE OF ILLINOIS
DEPARTMENT OF TRANSPORTATION**

CROSS SECTIONS
SCALE: SHEET OF SHEETS STA. 663+00.00 TO STA. 665+00.00

F.A.S. RTE.	SECTION	COUNTY	TOTAL SHEETS	SHEET NO.
1671	D5 HMA SHOULDERS 2016-1	DOUGLAS	164	164
CONTRACT NO. 70B69			ILLINOIS FED. AID PROJECT	

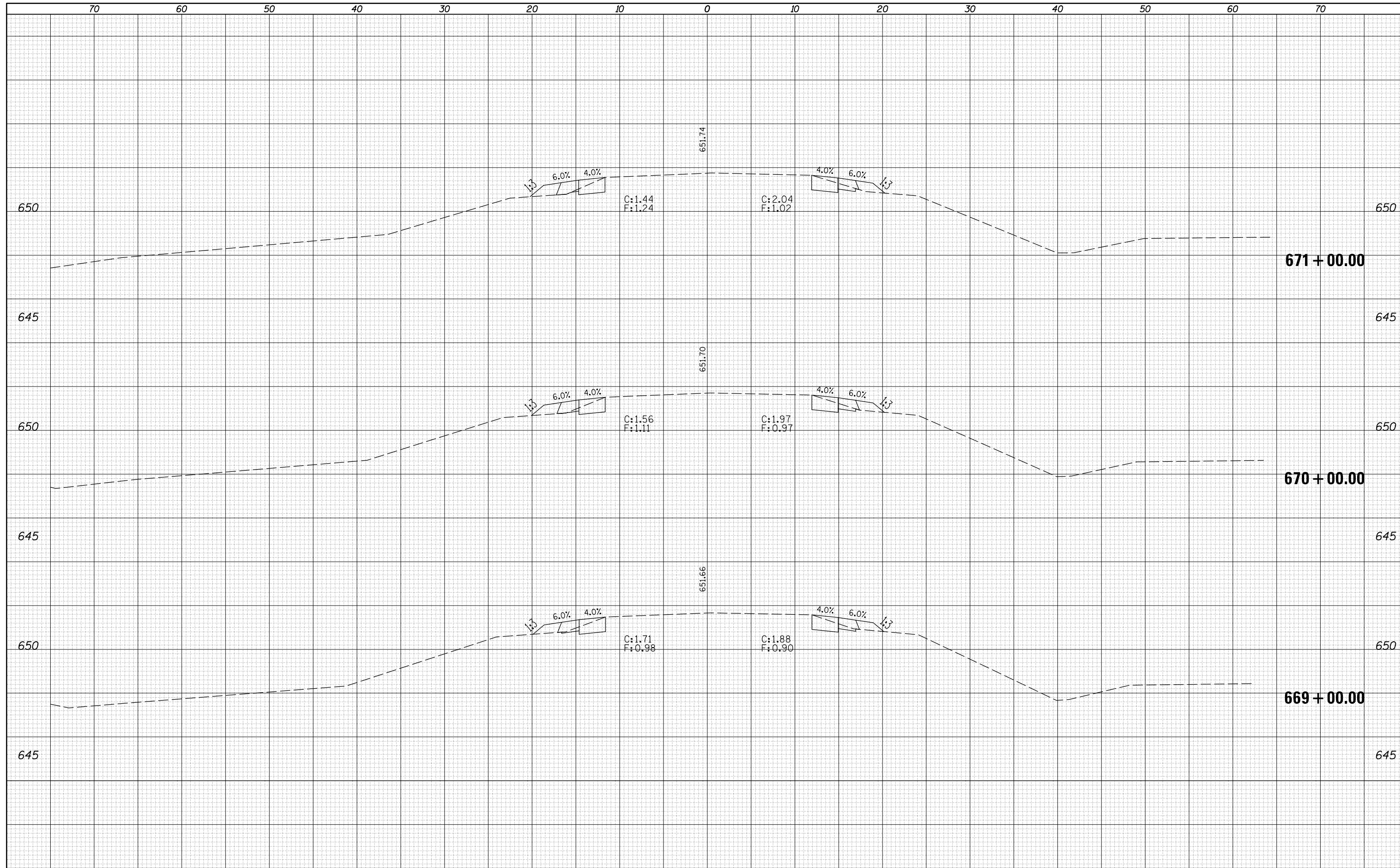
DATE	
BY	
FINAL SURVEY	SURVEYED
NOTE BOOK	PLOTTED
NO.	AREAS CHECKED

DATE	
BY	
ORIGINAL SURVEY	SURVEYED
NOTE BOOK	PLOTTED
NO.	AREAS CHECKED



DATE	
BY	
FINAL SURVEY	SURVEYED
NOTE BOOK	PLOTTED
NO.	TEMPLATE
	AREAS
	CHECKED

DATE	
BY	
ORIGINAL SURVEY	SURVEYED
NOTE BOOK	PLOTTED
NO.	TEMPLATE
	AREAS
	CHECKED



FILE NAME = p:\11084EBIDINTEG\Illinois.gov\PIDOT\Documents\DOT Offices\District 5\Projects\0570B69\CD\DRAWING\0570B69-Sht-Xsst.dgn

USER NAME = grozianoja	DESIGNED -	REVISIED -
PLLOT SCALE = 10.0000' / in.	CHECKED -	REVISIED -
PLLOT DATE = 3/3/2016	DATE -	REVISIED -

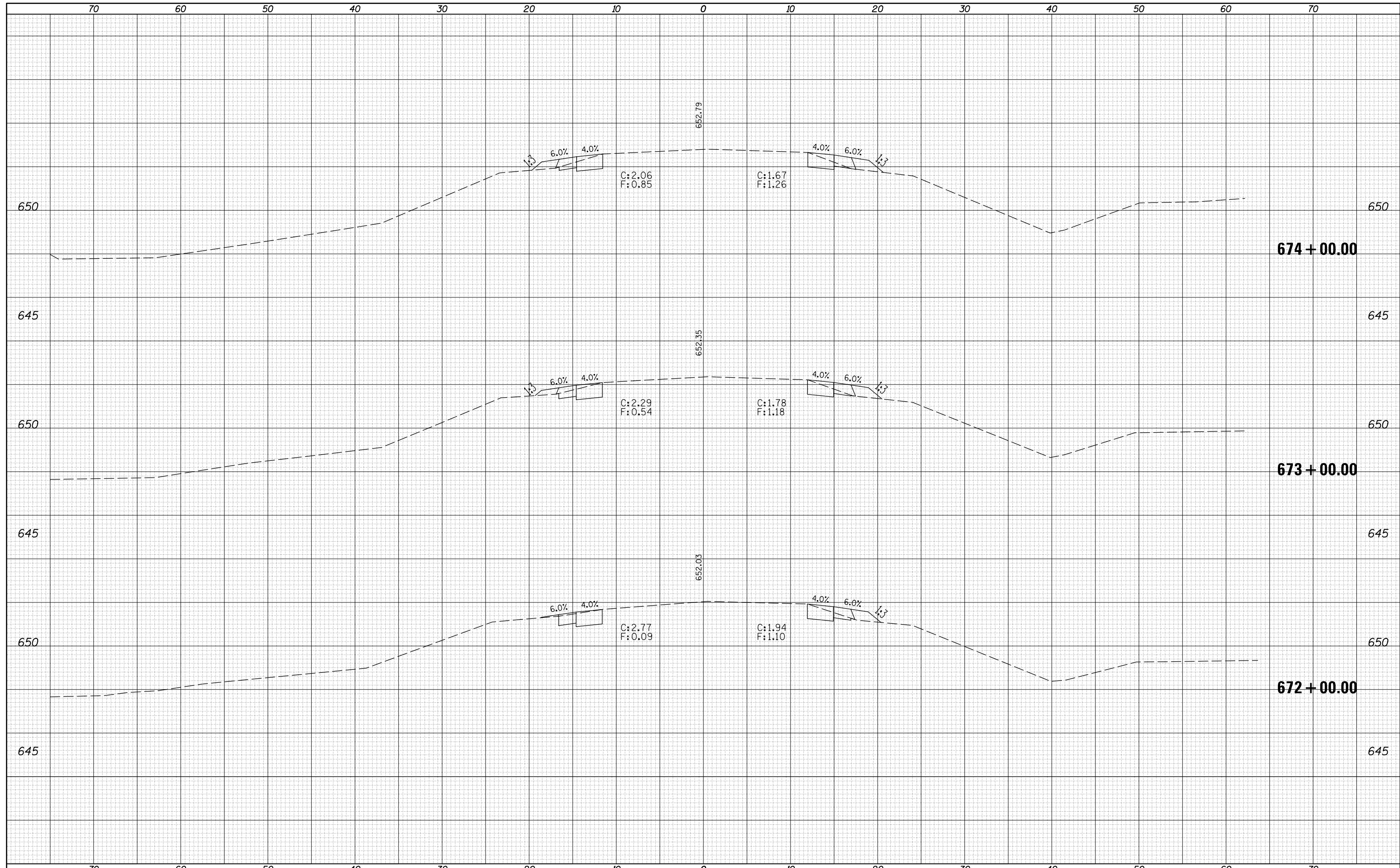
**STATE OF ILLINOIS
DEPARTMENT OF TRANSPORTATION**

CROSS SECTIONS
SCALE: SHEET OF SHEETS STA. 669+00.00 TO STA. 671+00.00

F.A.S. RTE.	SECTION	COUNTY	TOTAL SHEETS	SHEET NO.
1671	D5 HMA SHOULDERS 2016-1	DOUGLAS	166	166
CONTRACT NO. 70B69			ILLINOIS FED. AID PROJECT	

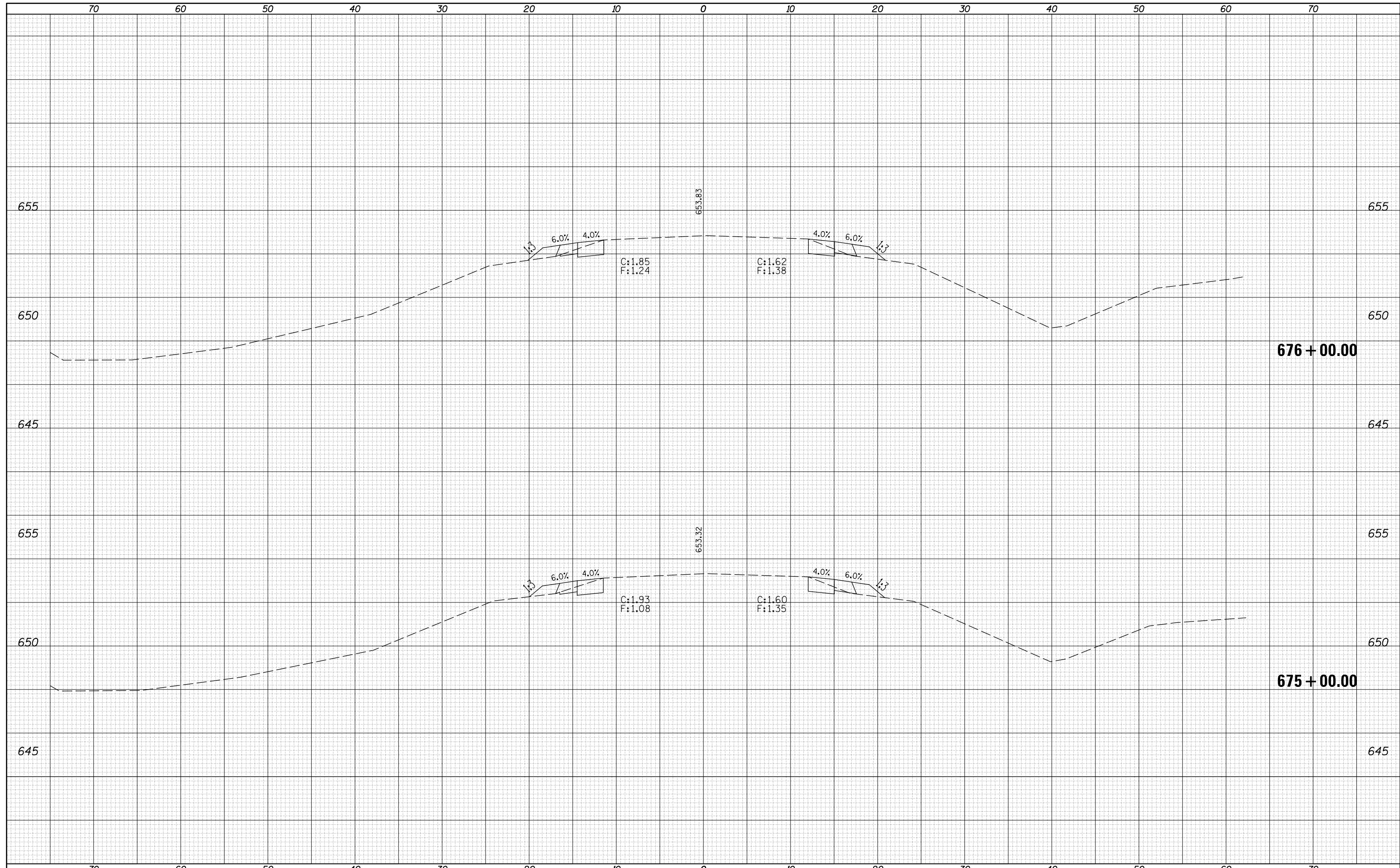
DATE	
BY	
FINAL SURVEY	SURVEYED
NOTE BOOK	PLOTTED
NO.	AREAS CHECKED

DATE	
BY	
ORIGINAL SURVEY	SURVEYED
NOTE BOOK	PLOTTED
NO.	AREAS CHECKED



DATE	
BY	
FINAL SURVEY	SURVEYED
NOTE BOOK	PLOTTED
NO.	TEMPLATE
	AREAS
	CHECKED

DATE	
BY	
ORIGINAL SURVEY	SURVEYED
NOTE BOOK	PLOTTED
NO.	TEMPLATE
	AREAS
	CHECKED



FILE NAME =
 p:\11084EBIDINTEG\Illinois.gov\PIDOT\Documents\IDOT Offices\District 5\Projects\0570B69\CD\DRAWING\0570B69-Sht-Xsst.dgn
 MODELNAME

USER NAME = grozianoj	DESIGNED -	REVISIED -
PLLOT SCALE = 10.0000' / in.	CHECKED -	REVISIED -
PLLOT DATE = 3/3/2016	DATE -	REVISIED -

**STATE OF ILLINOIS
DEPARTMENT OF TRANSPORTATION**

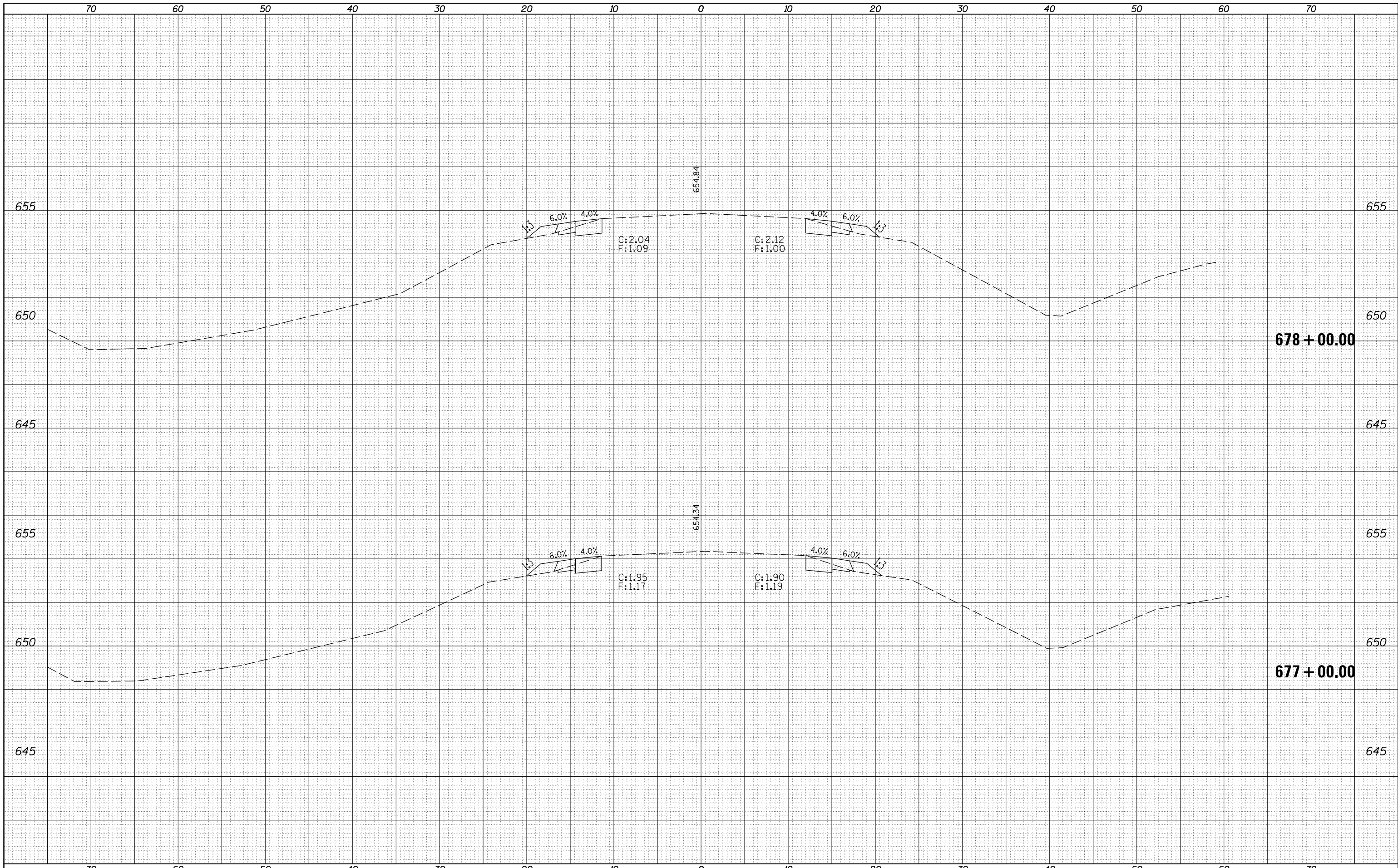
CROSS SECTIONS

SCALE: SHEET OF SHEETS STA. 675+00.00 TO STA. 676+00.00

F.A.S. RTE.	SECTION	COUNTY	TOTAL SHEETS	SHEET NO.
1671	D5 HMA SHOULDERS 2016-1	DOUGLAS	168	168
CONTRACT NO. 70B69				
ILLINOIS FED. AID PROJECT				

DATE	BY

DATE	BY



FILE NAME = p:\11084EBIDINTEG.illinois.gov\IDOT\Documents\IDOT Offices\District 5\Projects\0570B69-1\Drawn\0570B69-1-Sht-Xsst.dgn
 MODELNAME

USER NAME = grozianoja
 PLOT SCALE = 10.0000 "/ in.
 PLOT DATE = 3/3/2016

DESIGNED -
 CHECKED -
 DATE -

REVISED -
 REVISED -
 REVISED -
 REVISED -

**STATE OF ILLINOIS
 DEPARTMENT OF TRANSPORTATION**

CROSS SECTIONS

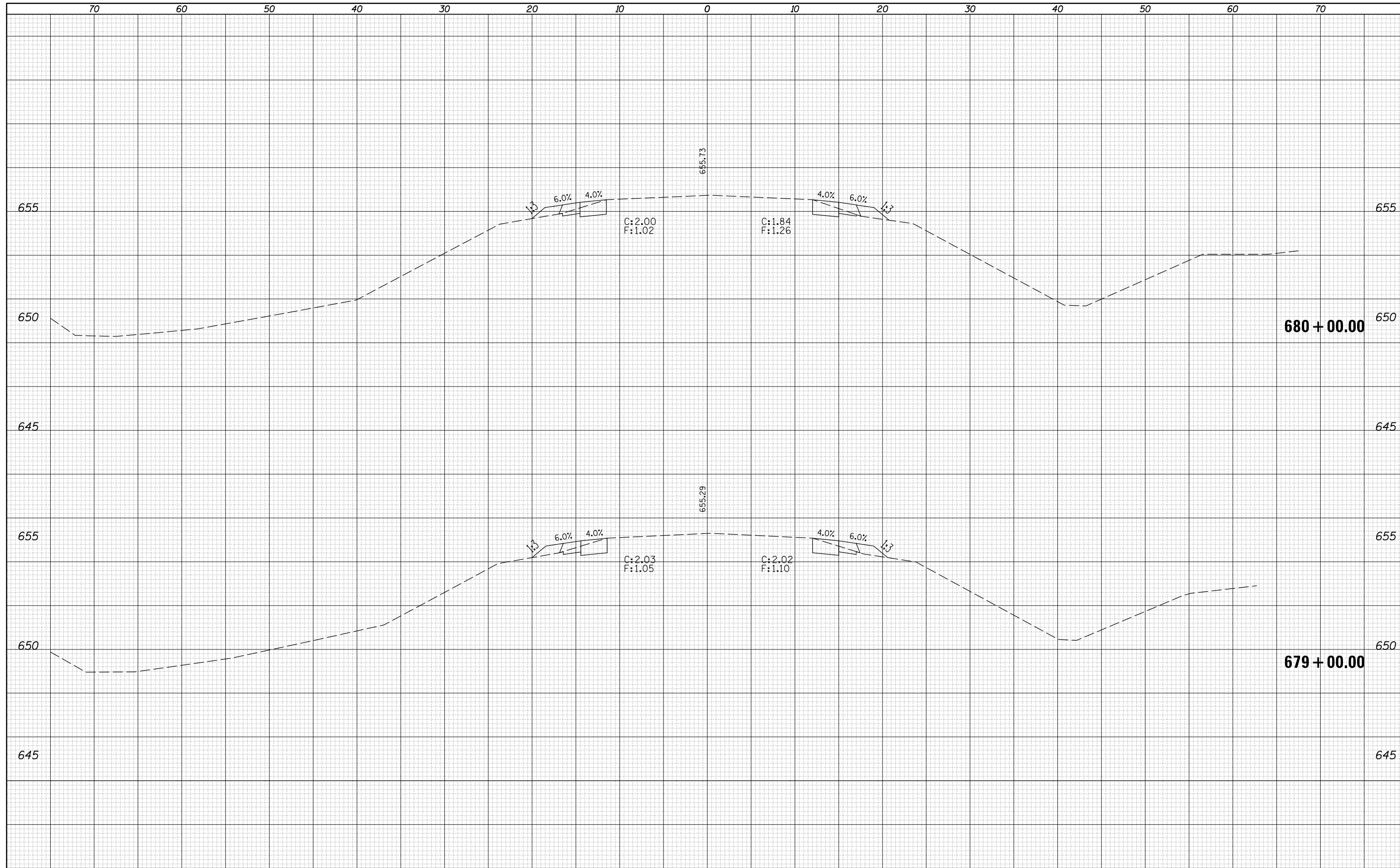
SCALE: SHEET OF SHEETS STA. 677+00.00 TO STA. 678+00.00

F.A.S. RTE.	SECTION	COUNTY	TOTAL SHEETS	SHEET NO.
1671	D5 HMA SHOULDERS 2016-1	DOUGLAS	169	169
CONTRACT NO. 70B69				

ILLINOIS FED. AID PROJECT

DATE	
BY	
FINAL SURVEY	SURVEYED
NOTE BOOK	PLOTTED
NO.	TEMPLATE
	AREAS
	CHECKED

DATE	
BY	
ORIGINAL SURVEY	SURVEYED
NOTE BOOK	PLOTTED
NO.	TEMPLATE
	AREAS
	CHECKED



FILE NAME = p:\11084EBIDINTEG.Illinois.gov\IDOT\Documents\IDOT Offices\District 5\Projects\0570B69\CD\Drawn\0570B69-Sht-Xsst.dgn

USER NAME = grozianoja
 DESIGNED -
 CHECKED -
 DATE -

REVISIED -
 REVISIED -
 REVISIED -

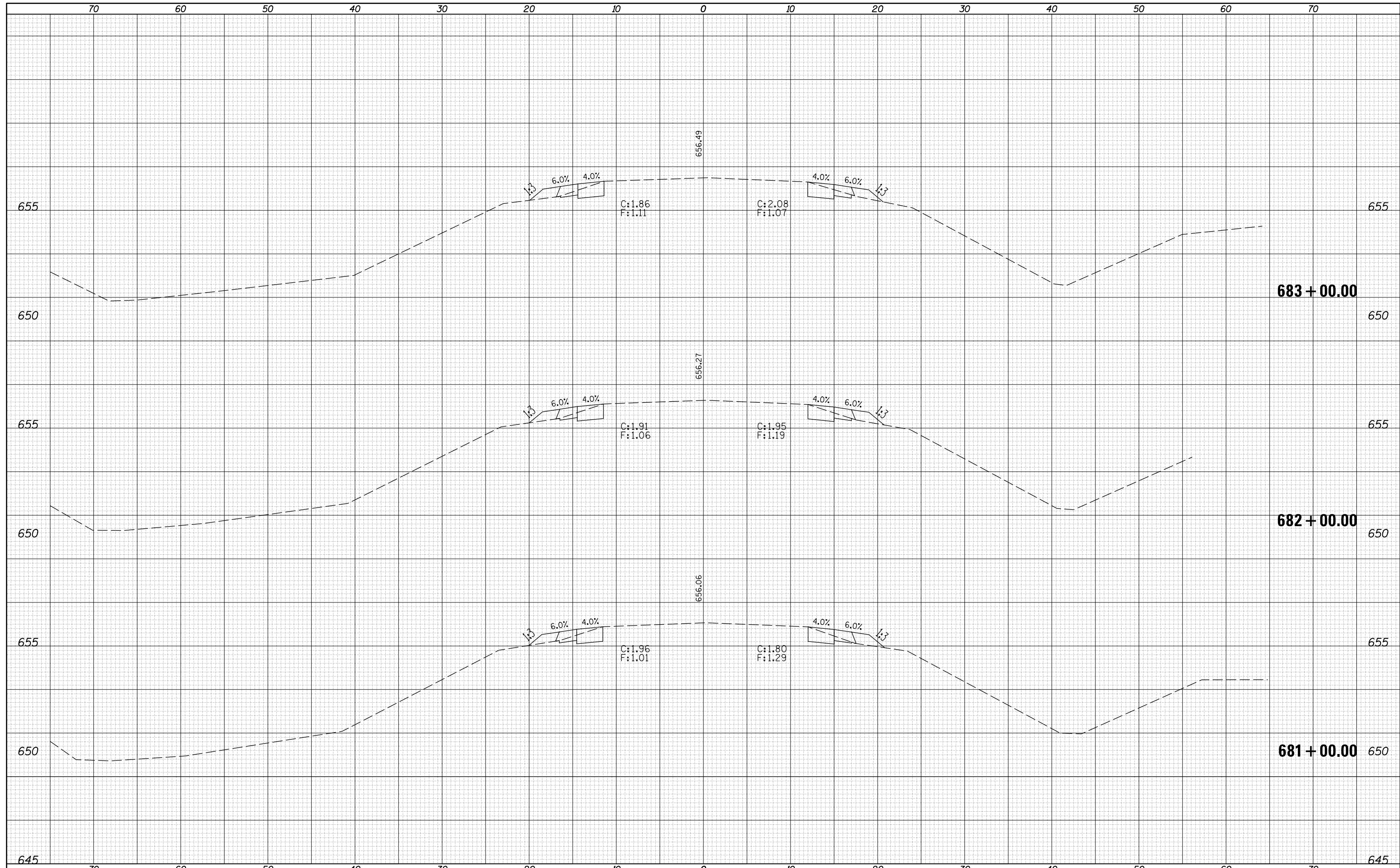
**STATE OF ILLINOIS
 DEPARTMENT OF TRANSPORTATION**

CROSS SECTIONS
 SCALE: SHEET OF SHEETS STA. 679+00.00 TO STA. 680+00.00

F.A.S. RTE.	SECTION	COUNTY	TOTAL SHEETS	SHEET NO.
1671	D5 HMA SHOULDERS 2016-1	DOUGLAS	170	170
CONTRACT NO. 70B69			ILLINOIS FED. AID PROJECT	

DATE	
BY	
FINAL SURVEY	SURVEYED
NOTE BOOK	PLOTTED
NO.	TEMPLATE
	AREAS
	CHECKED

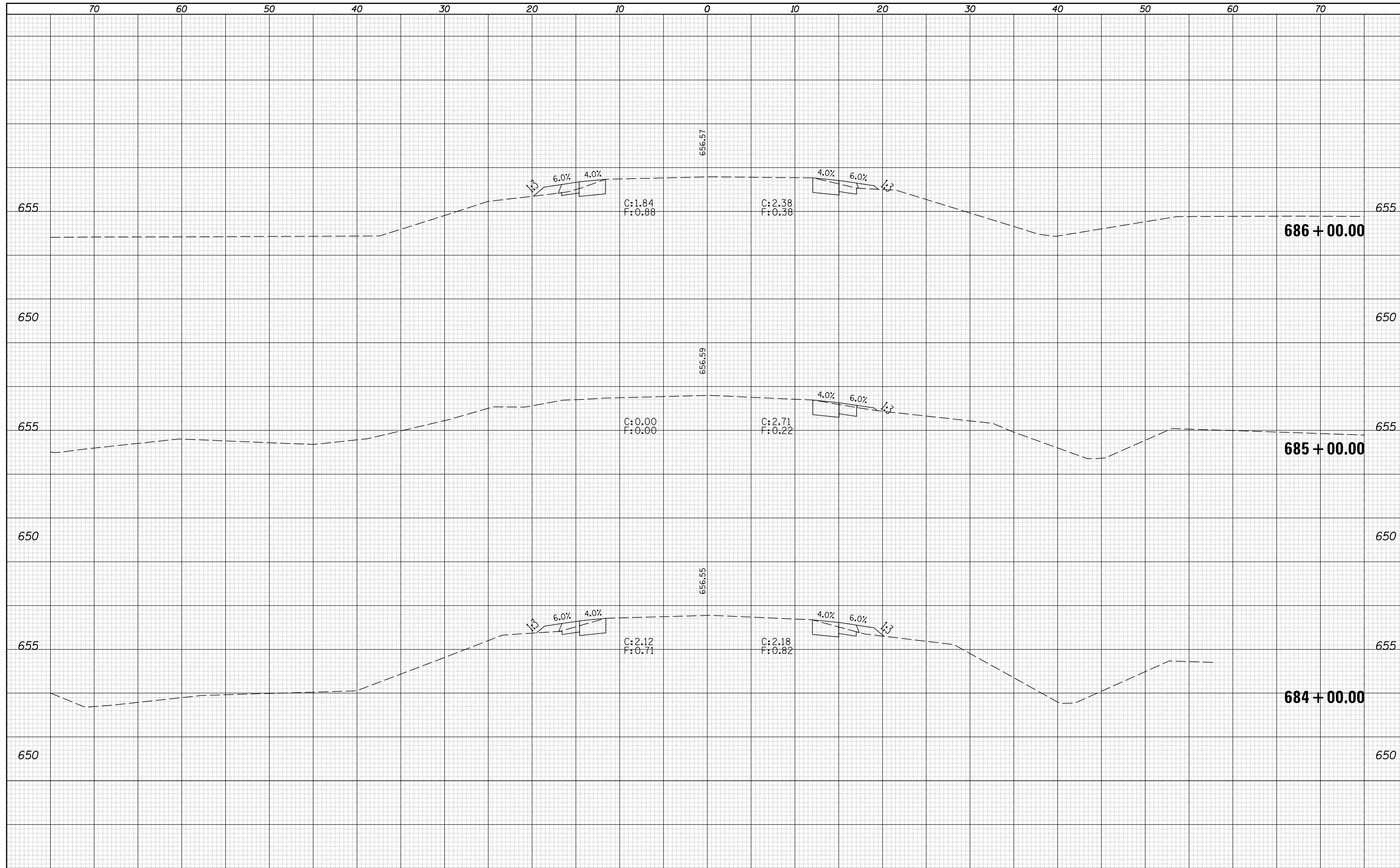
DATE	
BY	
ORIGINAL SURVEY	SURVEYED
NOTE BOOK	PLOTTED
NO.	TEMPLATE
	AREAS
	CHECKED



FILE NAME =	USER NAME = grozianoja	DESIGNED -	REVISIED -	STATE OF ILLINOIS DEPARTMENT OF TRANSPORTATION	CROSS SECTIONS SCALE: SHEET OF SHEETS STA. 681+00.00 TO STA. 683+00.00	F.A.S. RTE.	SECTION	COUNTY	TOTAL SHEETS	SHEET NO.
\\IL084EBIDINTEG.Illinois.gov\PIWIDOT\Documents\IDOT Offices\District 5\Projects\0570B69\CD\DRAWING\0570B69-Sht-Xsst.dgn	PLLOT SCALE = 10.0000' / in.	CHECKED -	REVISIED -			1671	D5 HMA SHOULDERS 2016-1	DOUGLAS	171	171
MODELNAME	PLLOT DATE = 3/3/2016	DATE -	REVISIED -			CONTRACT NO. 70B69		ILLINOIS FED. AID PROJECT		

DATE	
BY	
FINAL SURVEY	SURVEYED
NOTE BOOK	PLOTTED
NO.	TEMPLATE
	AREAS
	CHECKED

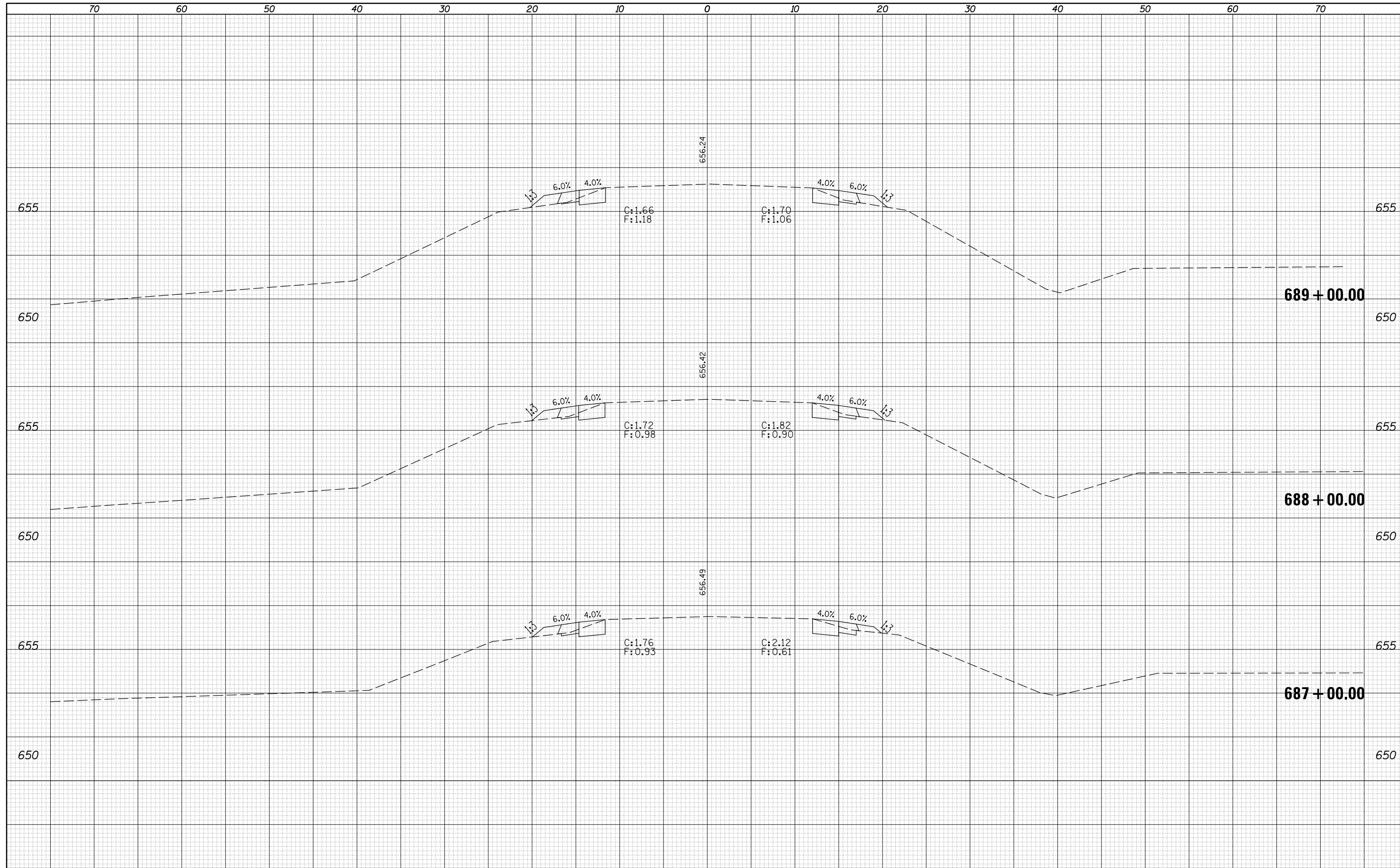
DATE	
BY	
ORIGINAL SURVEY	SURVEYED
NOTE BOOK	PLOTTED
NO.	TEMPLATE
	AREAS
	CHECKED



FILE NAME =	USER NAME = grozianoja	DESIGNED -	REVISIED -	STATE OF ILLINOIS DEPARTMENT OF TRANSPORTATION	CROSS SECTIONS	F.A.S. RTE.	SECTION	COUNTY	TOTAL SHEETS	SHEET NO.
\\IL084EBIDINTEG.Illinois.gov\PIWIDOT\Documents\DOT Offices\District 5\Projects\0570B69\CD\Drawn\0570B69-Sht-Xsst.dgn	PLLOT SCALE = 10.0000' / in.	CHECKED -	REVISIED -			1671	D5 HMA SHOULDERS 2016-1	DOUGLAS	172	CONTRACT NO. 70B69
\$MODELNAME\$	PLLOT DATE = 3/3/2016	DATE -	REVISIED -			SCALE:	SHEET	OF	SHEETS	STA. 684+00.00 TO STA. 686+00.00

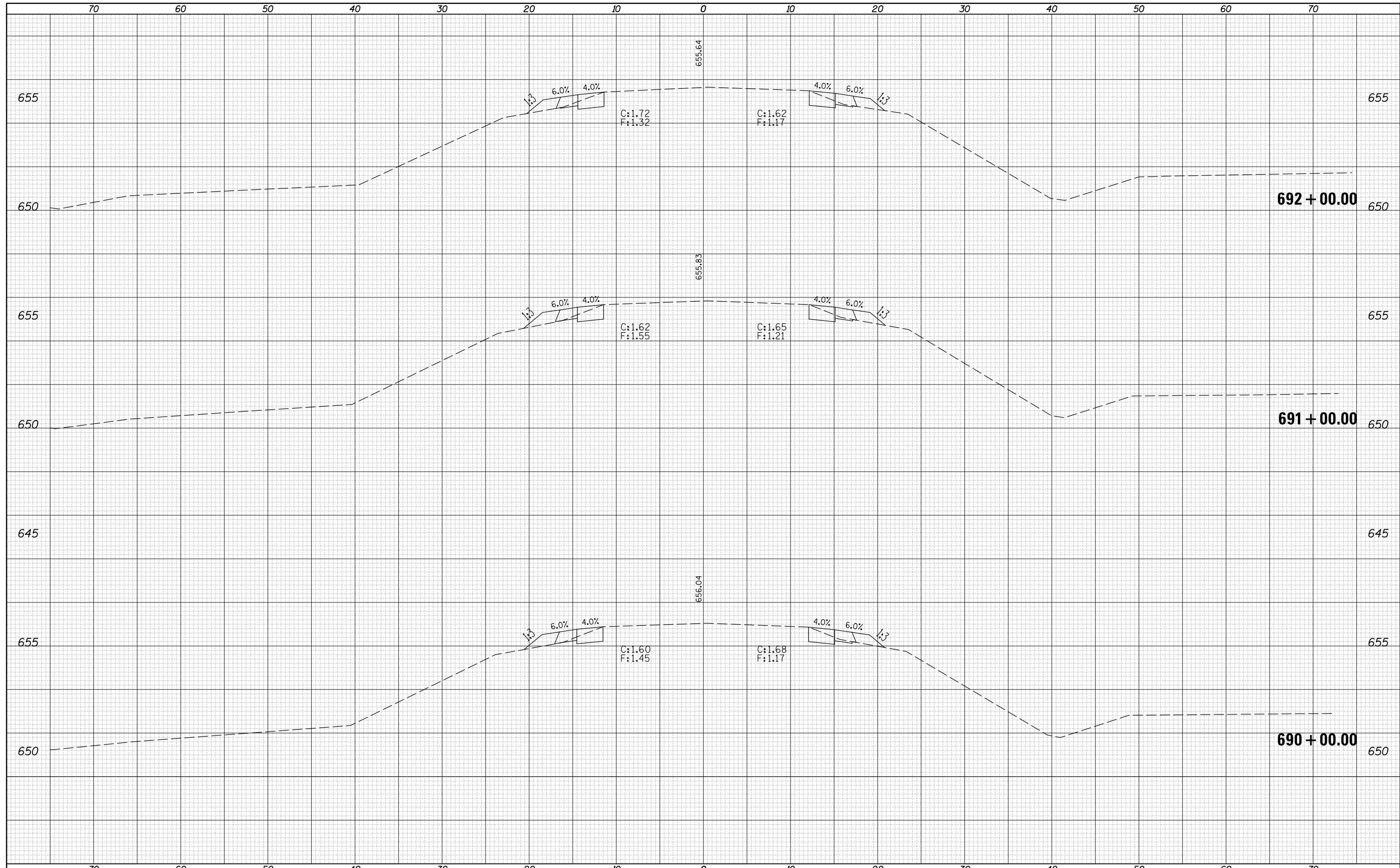
DATE	
BY	
FINAL SURVEY	SURVEYED
NOTE BOOK	PLOTTED
NO.	TEMPLATE
	AREAS
	CHECKED

DATE	
BY	
ORIGINAL SURVEY	SURVEYED
NOTE BOOK	PLOTTED
NO.	TEMPLATE
	AREAS
	CHECKED



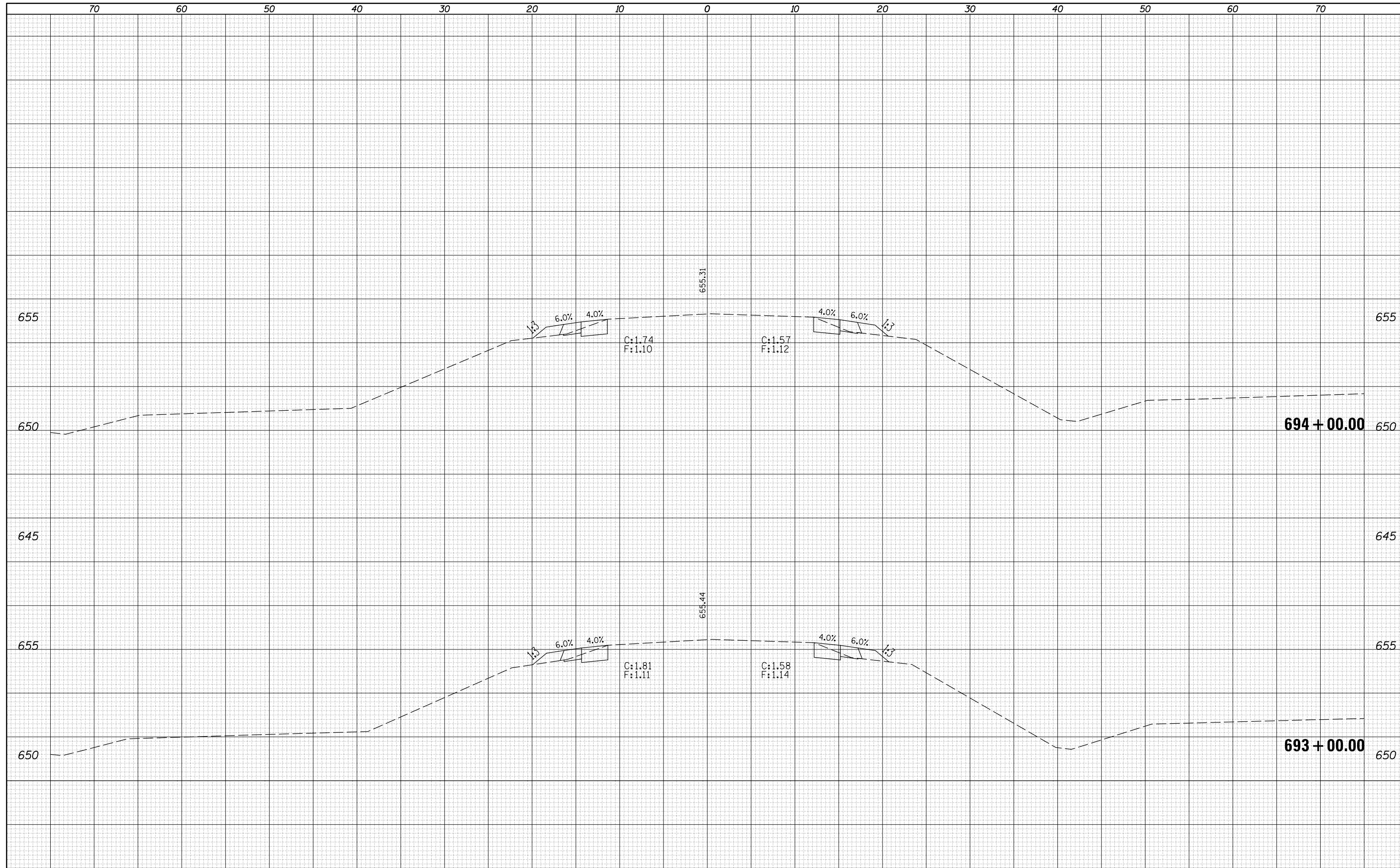
DATE	
BY	
FINAL SURVEY	SURVEYED
NOTE BOOK	PLOTTED
NO.	TEMPLATE
	AREAS
	CHECKED

DATE	
BY	
ORIGINAL SURVEY	SURVEYED
NOTE BOOK	PLOTTED
NO.	TEMPLATE
	AREAS
	CHECKED



DATE	
BY	
SURVEYED	
PLOTTED	
TEMPLATE	
AREAS	
CHECKED	
FINAL SURVEY NO.	

DATE	
BY	
SURVEYED	
PLOTTED	
TEMPLATE	
AREAS	
CHECKED	
ORIGINAL SURVEY NO.	



FILE NAME = p:\11084EBIDINTEG\Illinois.gov\IDOT\Documents\IDOT Offices\District 5\Projects\0570B69\CD\DRAWING\0570B69-Sht-Xsst.dgn

USER NAME = grozianoja
 DESIGNED -
 CHECKED -
 DATE - 3/3/2016

REVISIED -
 REVISIED -
 REVISIED -

**STATE OF ILLINOIS
 DEPARTMENT OF TRANSPORTATION**

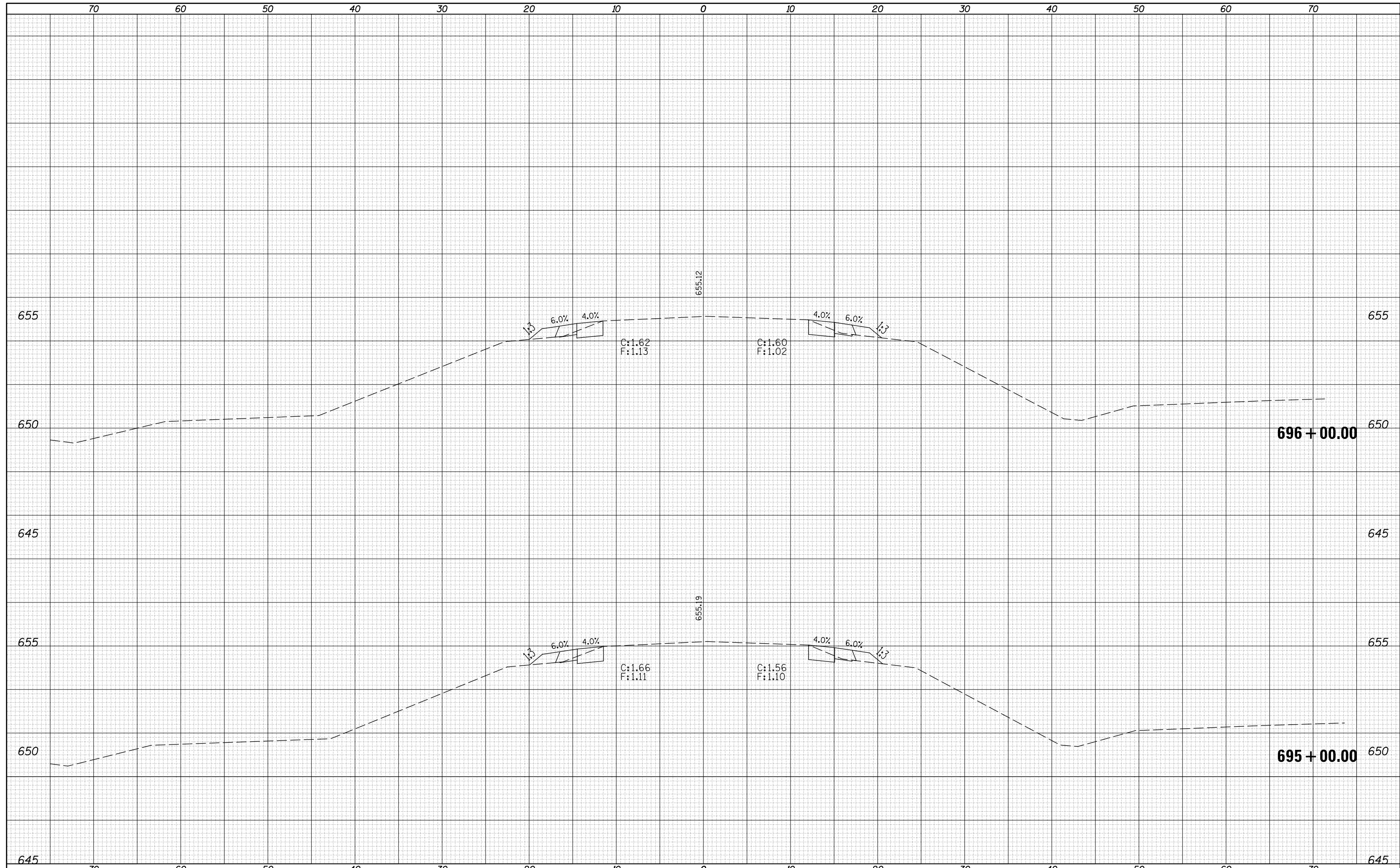
CROSS SECTIONS

SCALE: SHEET OF SHEETS STA. 693+00.00 TO STA. 694+00.00

F.A.S. RTE.	SECTION	COUNTY	TOTAL SHEETS	SHEET NO.
1671	D5 HMA SHOULDERS 2016-1	DOUGLAS	175	175
CONTRACT NO. 70B69			ILLINOIS FED. AID PROJECT	

DATE	
BY	
SURVEYED	
PLOTTED	
TEMPLATE	
AREAS	
CHECKED	
FINAL SURVEY	
NOTE BOOK	
NO.	

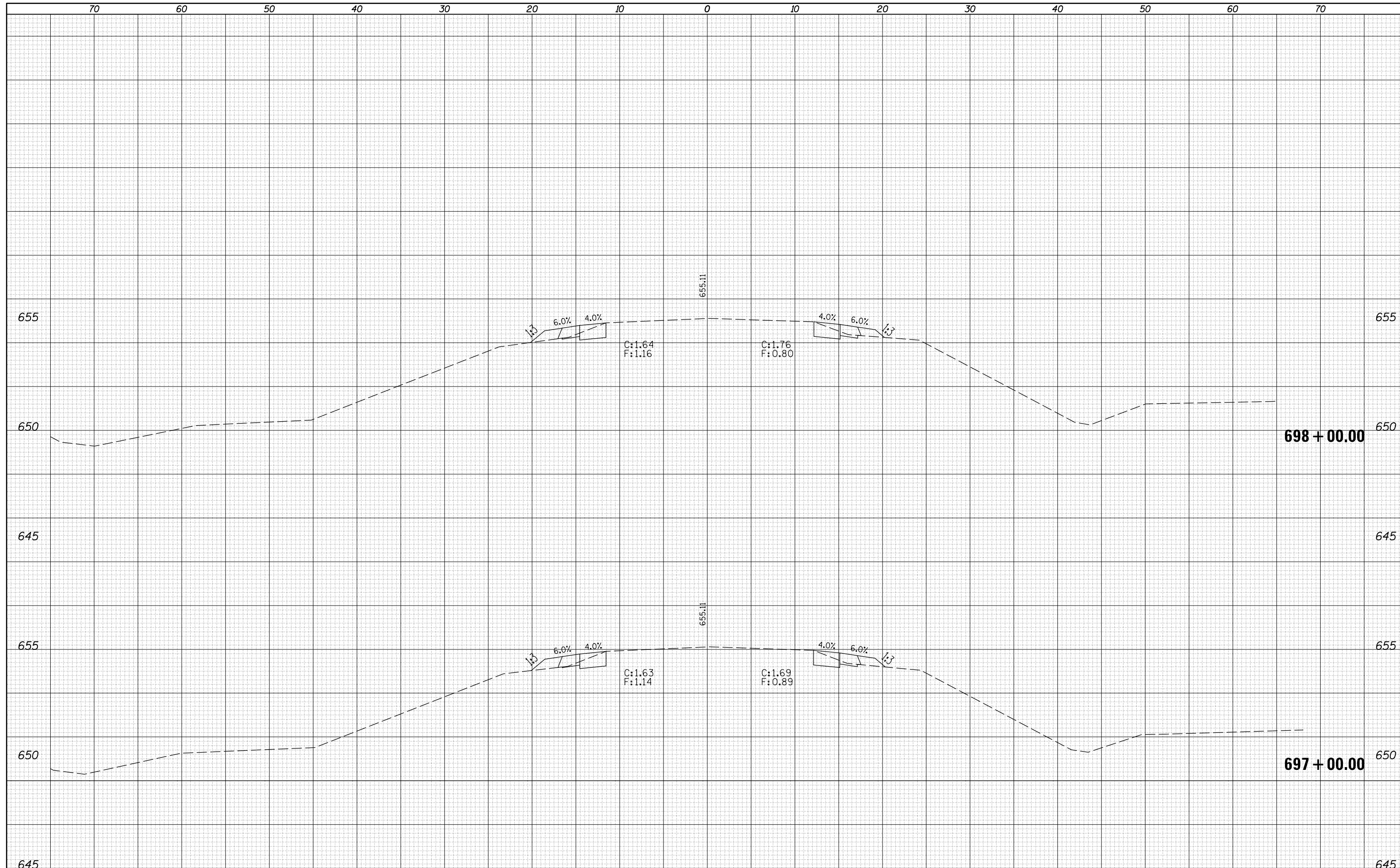
DATE	
BY	
SURVEYED	
PLOTTED	
TEMPLATE	
AREAS	
CHECKED	
ORIGINAL SURVEY	
NOTE BOOK	
NO.	



FILE NAME =	USER NAME = grozianoja	DESIGNED -	REVISIED -	STATE OF ILLINOIS DEPARTMENT OF TRANSPORTATION	CROSS SECTIONS	F.A.S. RTE.	SECTION	COUNTY	TOTAL SHEETS	SHEET NO.
pw:\IL084EBIDINTEG.Illinois.gov\PIDOT\Documents\IDOT Offices\District 5\Projects\0570B69\CD\DRAWING\0570B69-Sht-Xsst.dgn	PLLOT SCALE = 10.0000' / in.	CHECKED -	REVISIED -			1671	D5 HMA SHOULDERS 2016-1	DOUGLAS	176	CONTRACT NO. 70B69
\$MODELNAME\$	PLLOT DATE = 3/3/2016	DATE -	REVISIED -			SCALE:	SHEET	OF	SHEETS	STA. 695+00.00 TO STA. 696+00.00

DATE	
BY	
FINAL SURVEY	SURVEYED
NOTE BOOK	PLOTTED
NO.	TEMPLATE
	AREAS
	CHECKED

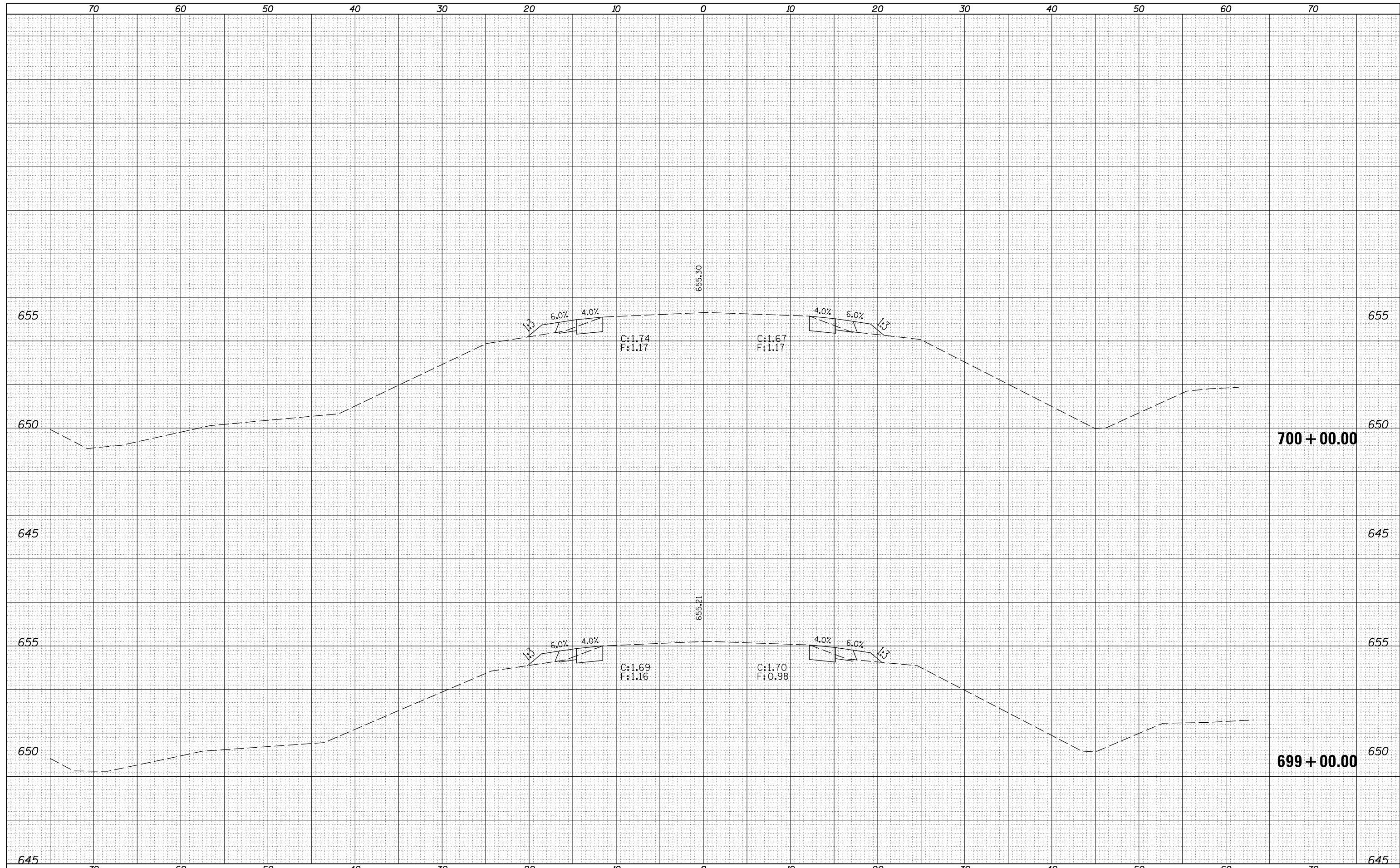
DATE	
BY	
ORIGINAL SURVEY	SURVEYED
NOTE BOOK	PLOTTED
NO.	TEMPLATE
	AREAS
	CHECKED



FILE NAME =	USER NAME = grozianoja	DESIGNED -	REVISIED -	STATE OF ILLINOIS DEPARTMENT OF TRANSPORTATION	CROSS SECTIONS SCALE: SHEET OF SHEETS STA. 697+00.00 TO STA. 698+00.00	F.A.S. RTE.	SECTION	COUNTY	TOTAL SHEETS	SHEET NO.
\\IL084EBIDINTEG.Illinois.gov\PIWIDOT\Documents\DOT Offices\District 5\Projects\0570B69\CD\Drawn\0570B69-Sht-Xsst.dgn	PLLOT SCALE = 10.0000' / in.	CHECKED -	REVISIED -			1671	D5 HMA SHOULDERS 2016-1	DOUGLAS	177	CONTRACT NO. 70B69
\$MODELNAME\$	PLLOT DATE = 3/3/2016	DATE -	REVISIED -			ILLINOIS FED. AID PROJECT				

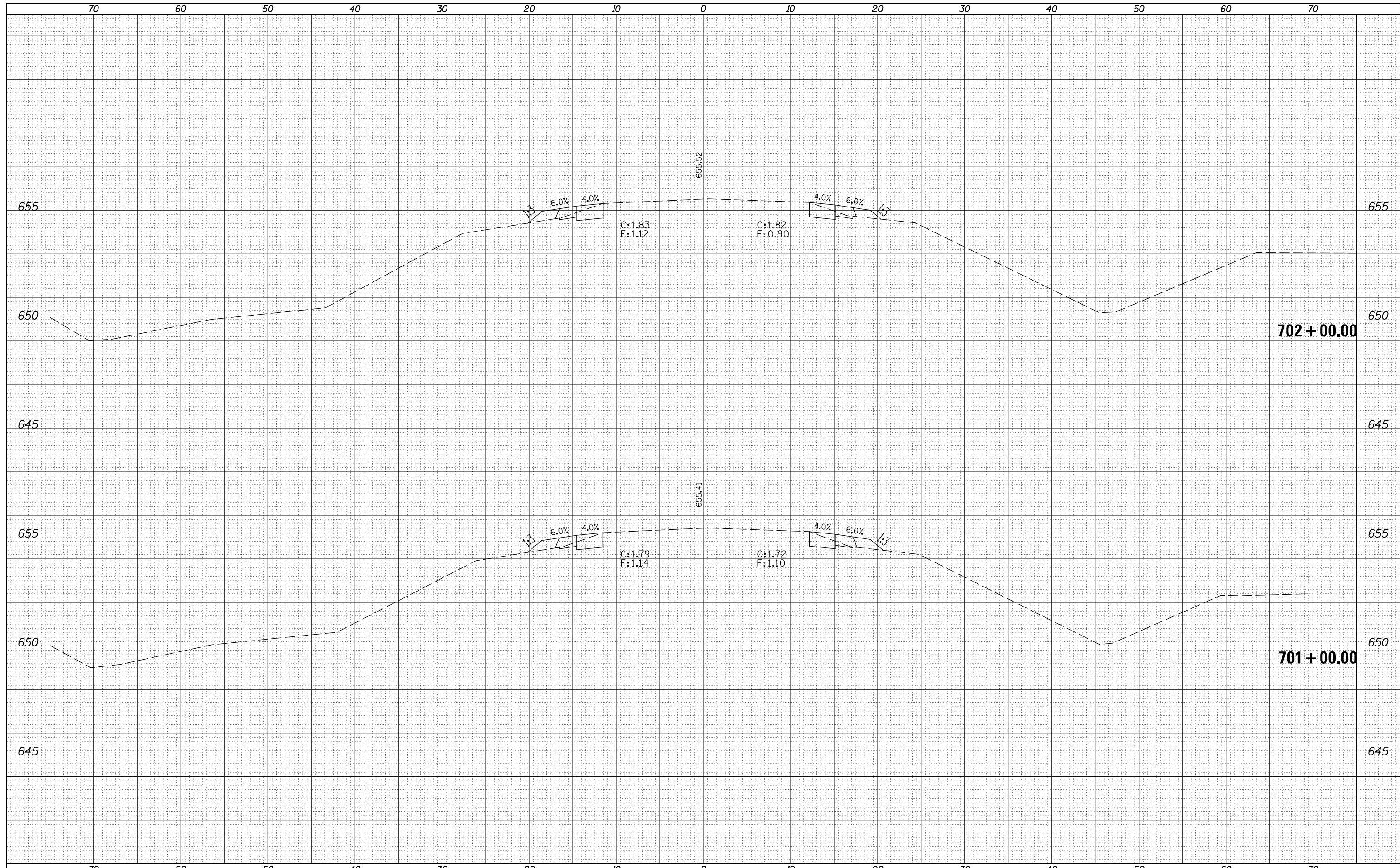
DATE	
BY	
FINAL SURVEY	
NOTE BOOK	
NO.	
SURVEYED	
PLOTTED	
TEMPLATE	
AREAS	
CHECKED	

DATE	
BY	
ORIGINAL SURVEY	
NOTE BOOK	
NO.	
SURVEYED	
PLOTTED	
TEMPLATE	
AREAS	
CHECKED	



DATE	
BY	
FINAL SURVEY	SURVEYED
NOTE BOOK	PLOTTED
NO.	TEMPLATE
	AREAS
	CHECKED

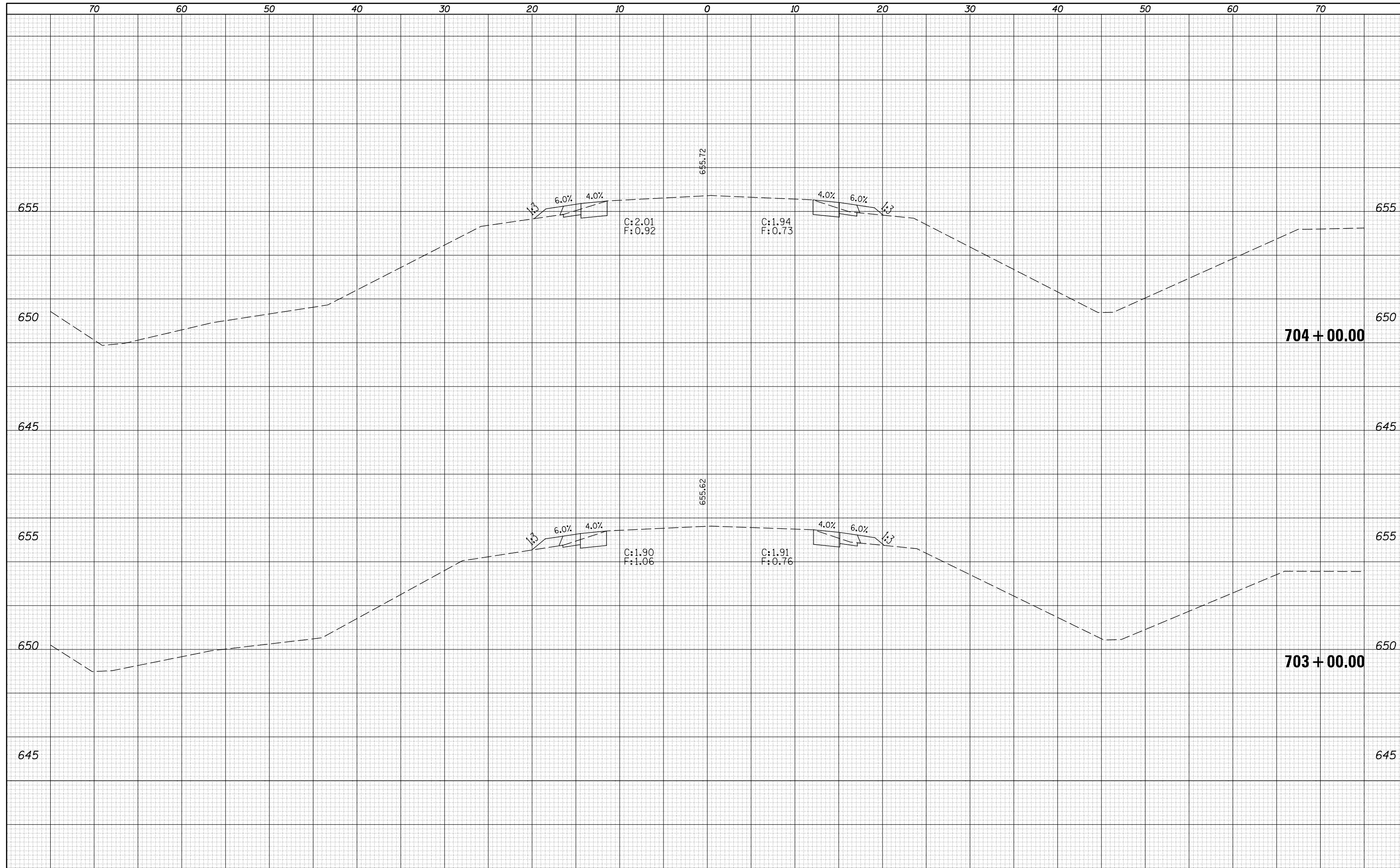
DATE	
BY	
ORIGINAL SURVEY	SURVEYED
NOTE BOOK	PLOTTED
NO.	TEMPLATE
	AREAS
	CHECKED



FILE NAME =	USER NAME = grozianoja	DESIGNED -	REVISIED -	STATE OF ILLINOIS DEPARTMENT OF TRANSPORTATION	CROSS SECTIONS SCALE: SHEET OF SHEETS STA. 701+00.00 TO STA. 702+00.00	F.A.S. RTE.	SECTION	COUNTY	TOTAL SHEETS	SHEET NO.
pw:\IL084EBIDINTEG.Illinois.gov\PIDOT\Documents\IDOT Offices\District 5\Projects\0570B69\CD\DRAWING\0570B69-Sht-Xsst.dgn	PLLOT SCALE = 10.0000' / in.	CHECKED -	REVISIED -			1671	D5 HMA SHOULDERS 2016-1	DOUGLAS	179	179
MODELNAME	PLLOT DATE = 3/3/2016	DATE -	REVISIED -			CONTRACT NO. 70B69		ILLINOIS FED. AID PROJECT		

DATE	
BY	
FINAL SURVEY	SURVEYED
NOTE BOOK	PLOTTED
NO.	TEMPLATE
	AREAS
	CHECKED

DATE	
BY	
ORIGINAL SURVEY	SURVEYED
NOTE BOOK	PLOTTED
NO.	TEMPLATE
	AREAS
	CHECKED



FILE NAME =
 p:\11084EBIDINTEG\Illinois.gov\PIWIDOT\Documents\IDOT Offices\District 5\Projects\0570B69\CD\Drawn\0570B69-Sht-Xsst.dgn
 MODELNAME

USER NAME = grozianoja	DESIGNED -	REVISÉ -
PLLOT SCALE = 10.0000' / in.	CHECKED -	REVISÉ -
PLLOT DATE = 3/3/2016	DATE -	REVISÉ -

**STATE OF ILLINOIS
DEPARTMENT OF TRANSPORTATION**

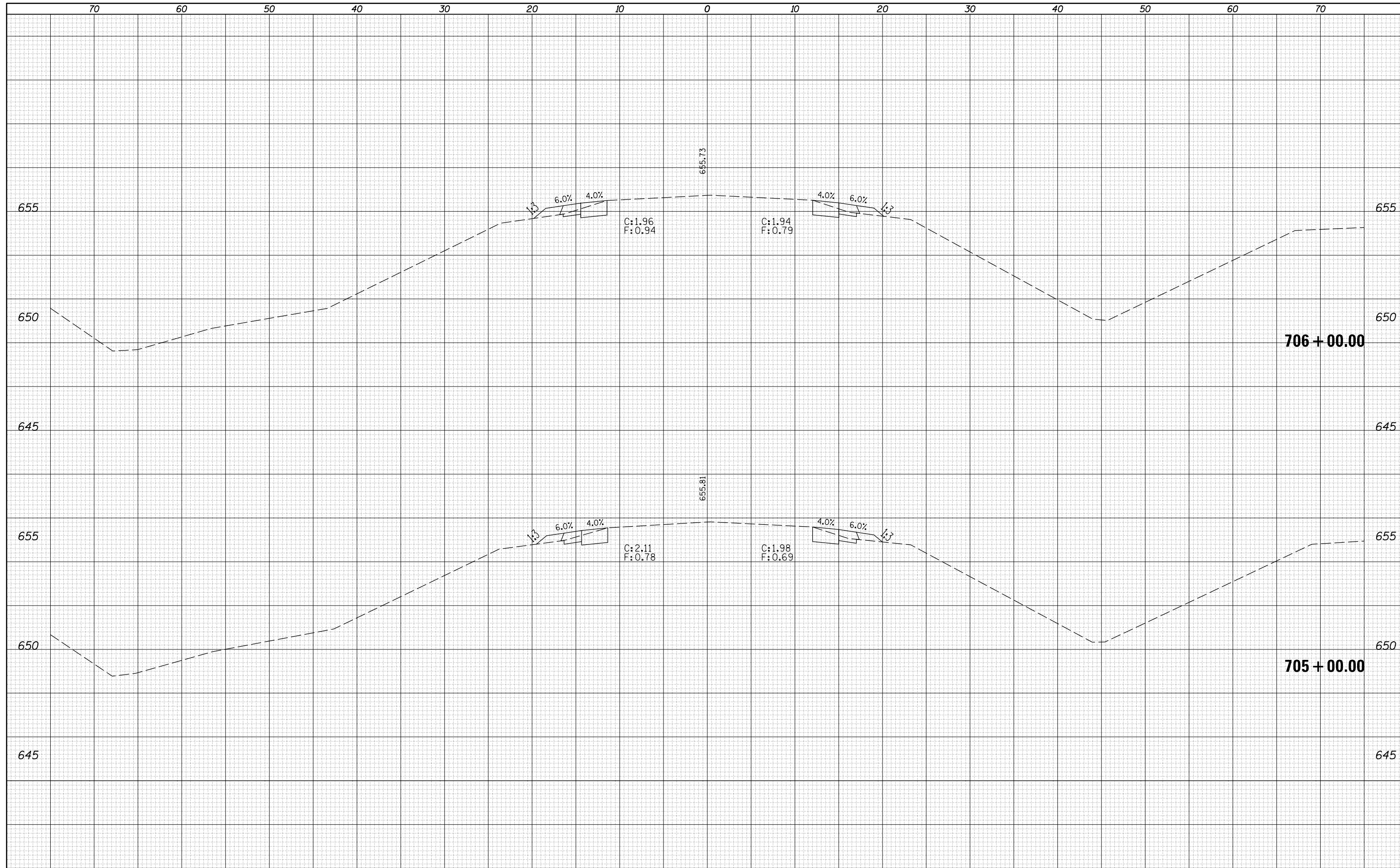
CROSS SECTIONS

SCALE: SHEET OF SHEETS STA. 703+00.00 TO STA. 704+00.00

F.A.S. RTE.	SECTION	COUNTY	TOTAL SHEETS	SHEET NO.
1671	D5 HMA SHOULDERS 2016-1	DOUGLAS	180	180
CONTRACT NO. 70B69			ILLINOIS FED. AID PROJECT	

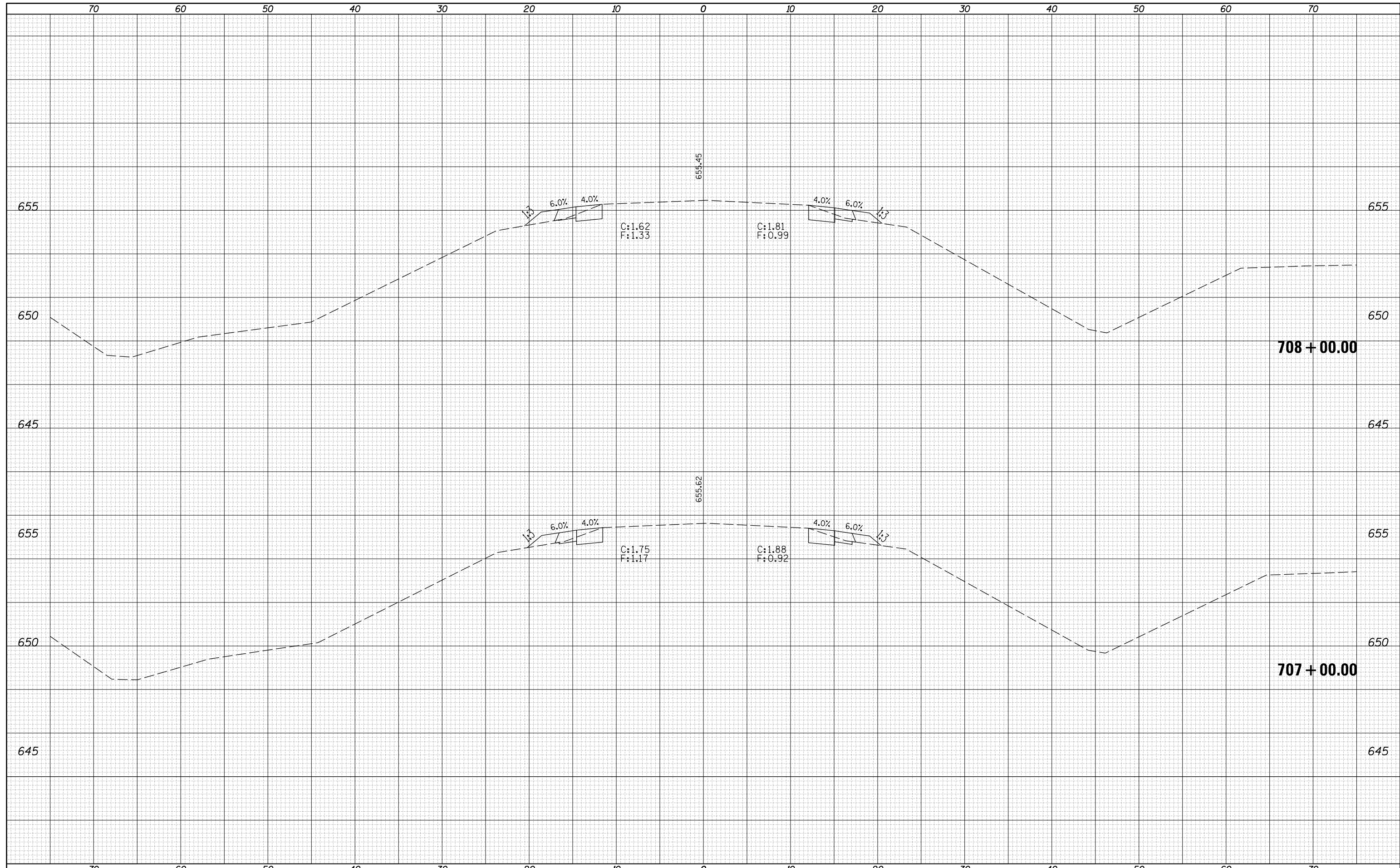
DATE	
BY	
FINAL SURVEY	SURVEYED
NOTE BOOK	PLOTTED
NO.	TEMPLATE
	AREAS
	CHECKED

DATE	
BY	
ORIGINAL SURVEY	SURVEYED
NOTE BOOK	PLOTTED
NO.	TEMPLATE
	AREAS
	CHECKED



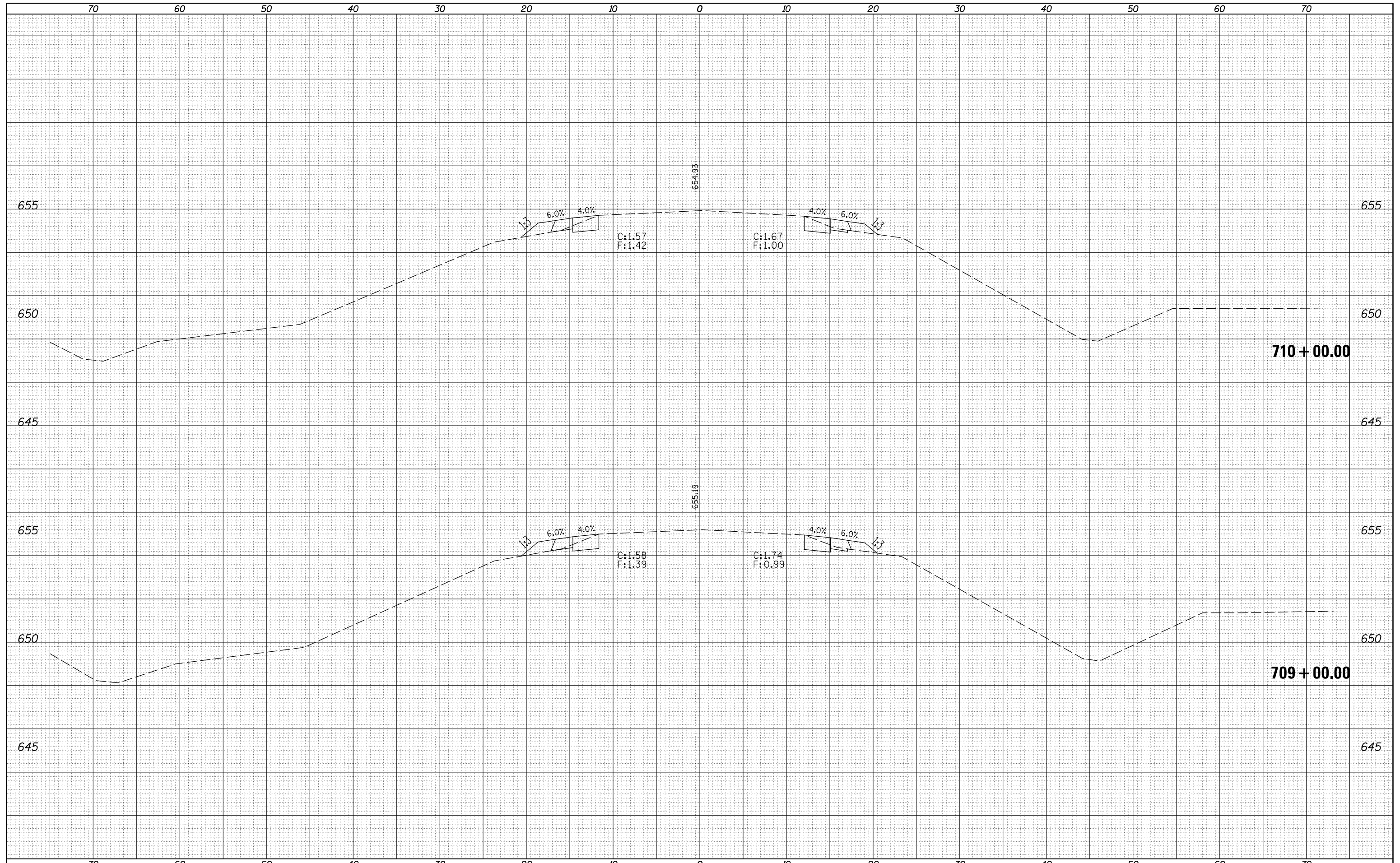
DATE	
BY	
FINAL SURVEY	SURVEYED
NOTE BOOK	PLOTTED
NO.	TEMPLATE
	AREAS
	CHECKED

DATE	
BY	
ORIGINAL SURVEY	SURVEYED
NOTE BOOK	PLOTTED
NO.	TEMPLATE
	AREAS
	CHECKED



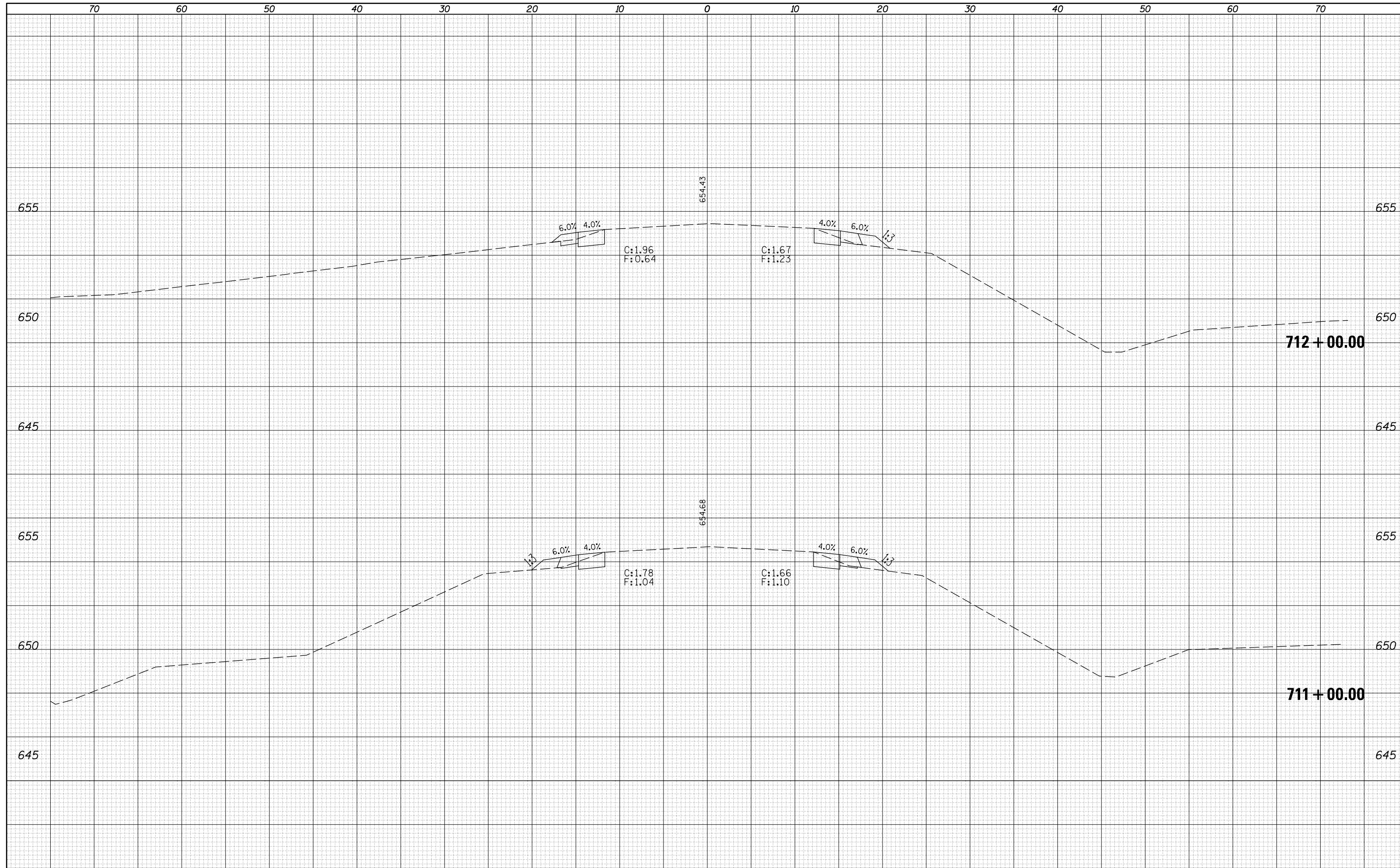
BY	DATE
FINAL SURVEY	SURVEYED
NOTE BOOK	PLOTTED
NO.	TEMPLATE
	AREAS
	CHECKED

BY	DATE
ORIGINAL SURVEY	SURVEYED
NOTE BOOK	PLOTTED
NO.	TEMPLATE
	AREAS
	CHECKED



DATE	
BY	
FINAL SURVEY	SURVEYED
NOTE BOOK	PLOTTED
NO.	TEMPLATE
	AREAS
	CHECKED

DATE	
BY	
ORIGINAL SURVEY	SURVEYED
NOTE BOOK	PLOTTED
NO.	TEMPLATE
	AREAS
	CHECKED



FILE NAME = p:\11084EBIDINTEG\Illinois.gov\IDOT\Documents\IDOT Offices\District 5\Projects\0570B69\CD\DRAWING\0570B69-Sht-Xsst.dgn

USER NAME = grozianoja
 DESIGNED -
 CHECKED -
 DATE -

REVISIED -
 REVISIED -
 REVISIED -
 REVISIED -

**STATE OF ILLINOIS
 DEPARTMENT OF TRANSPORTATION**

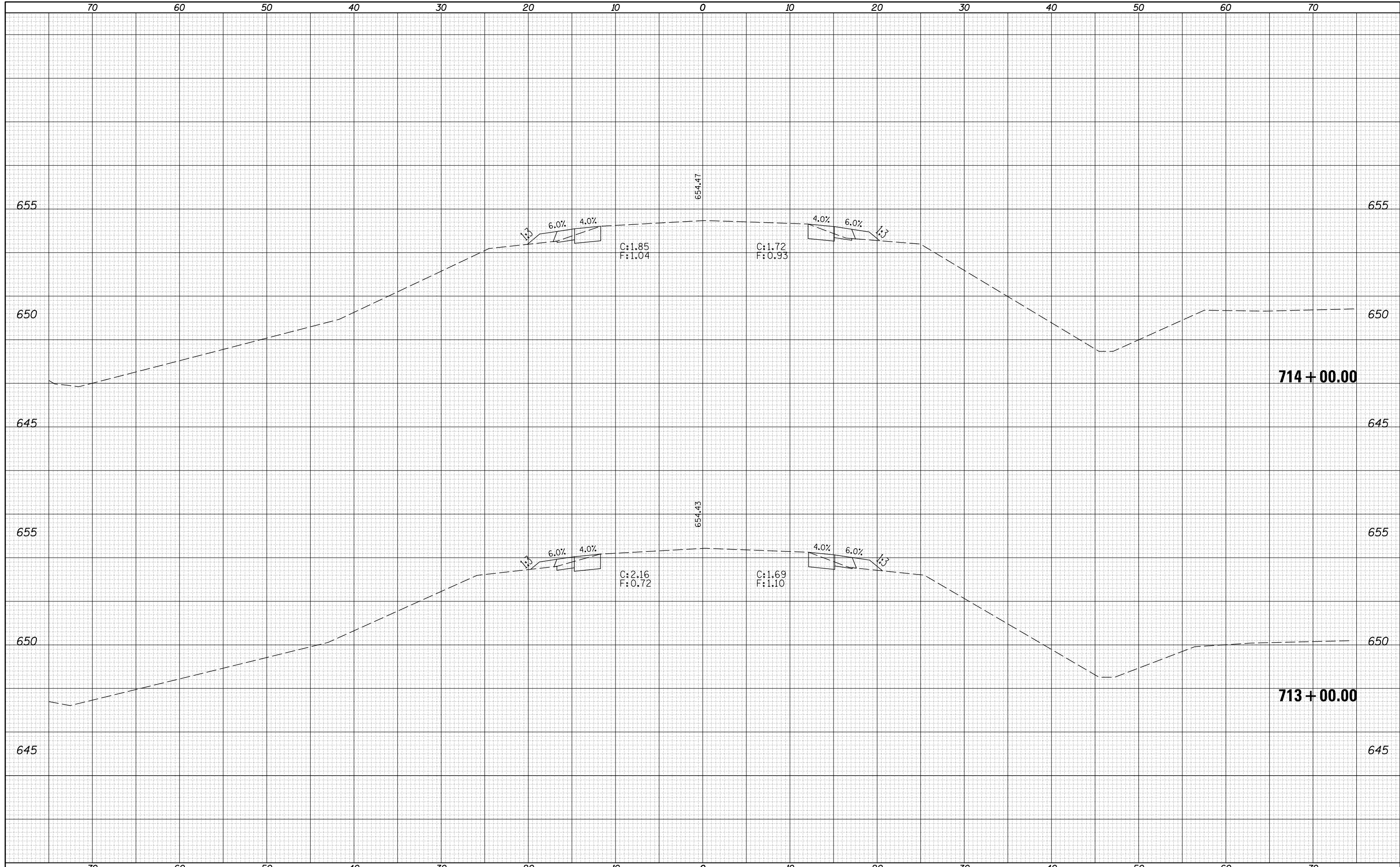
CROSS SECTIONS

SCALE: SHEET OF SHEETS STA. 711+00.00 TO STA. 712+00.00

F.A.S. RTE.	SECTION	COUNTY	TOTAL SHEETS	SHEET NO.
1671	D5 HMA SHOULDERS 2016-1	DOUGLAS	184	184
CONTRACT NO. 70B69			ILLINOIS FED. AID PROJECT	

BY	DATE				
FINAL SURVEY	SURVEYED	PLOTTED	TEMPLATE	AREAS CHECKED	
NO.					

BY	DATE				
ORIGINAL SURVEY	SURVEYED	PLOTTED	TEMPLATE	AREAS CHECKED	
NO.					

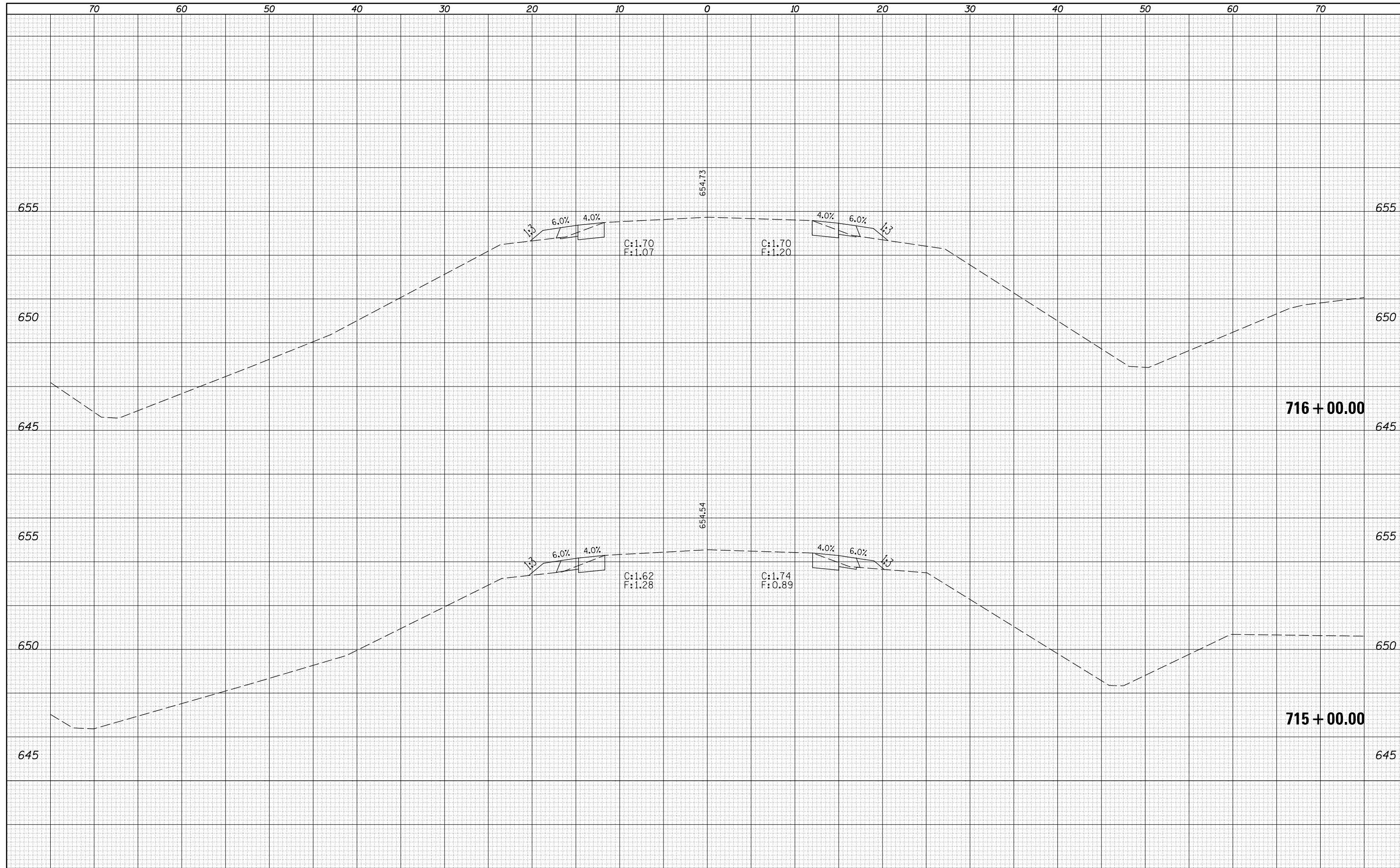


FILE NAME =	USER NAME = grazianoja	DESIGNED -	REVISD -	STATE OF ILLINOIS DEPARTMENT OF TRANSPORTATION	CROSS SECTIONS	F.A.S. RTE. SECTION COUNTY TOTAL SHEETS SHEET NO.		
p:\11\084E\BID\INTEG\illinois.gov\PIWIDOT\Documents\IDOT Offices\District 5\Projects\0570B69\CADD\Design\0570B69-Sht-Xsst.dgn	DRAWN -	REVISD -	1671 05 HMA SHOULDERS 2016-1 DOUGLAS 185					
PLOT SCALE = 10.0000 / in.	CHECKED -	REVISD -	CONTRACT NO. 70B69					
MODELNAME	DATE -	REVISD -	ILLINOIS FED. AID PROJECT					

SCALE: SHEET OF SHEETS STA. 713+00.00 TO STA. 714+00.00

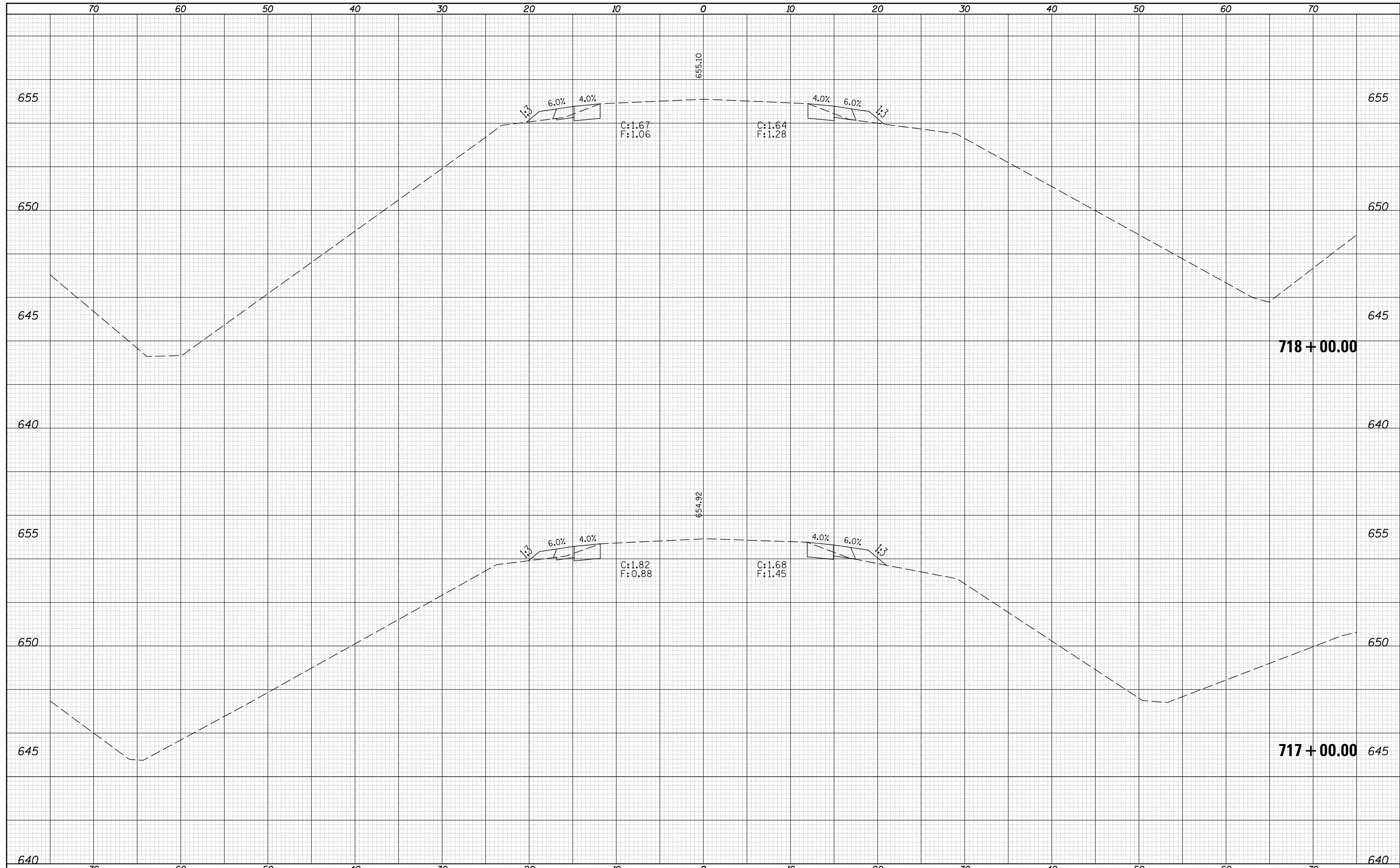
DATE	
BY	
FINAL SURVEY NO.	
SURVEYED PLOTTED	
TEMPLATE AREAS CHECKED	
NOTE BOOK AREAS CHECKED	

DATE	
BY	
ORIGINAL SURVEY NO.	
SURVEYED PLOTTED	
TEMPLATE AREAS CHECKED	
NOTE BOOK AREAS CHECKED	

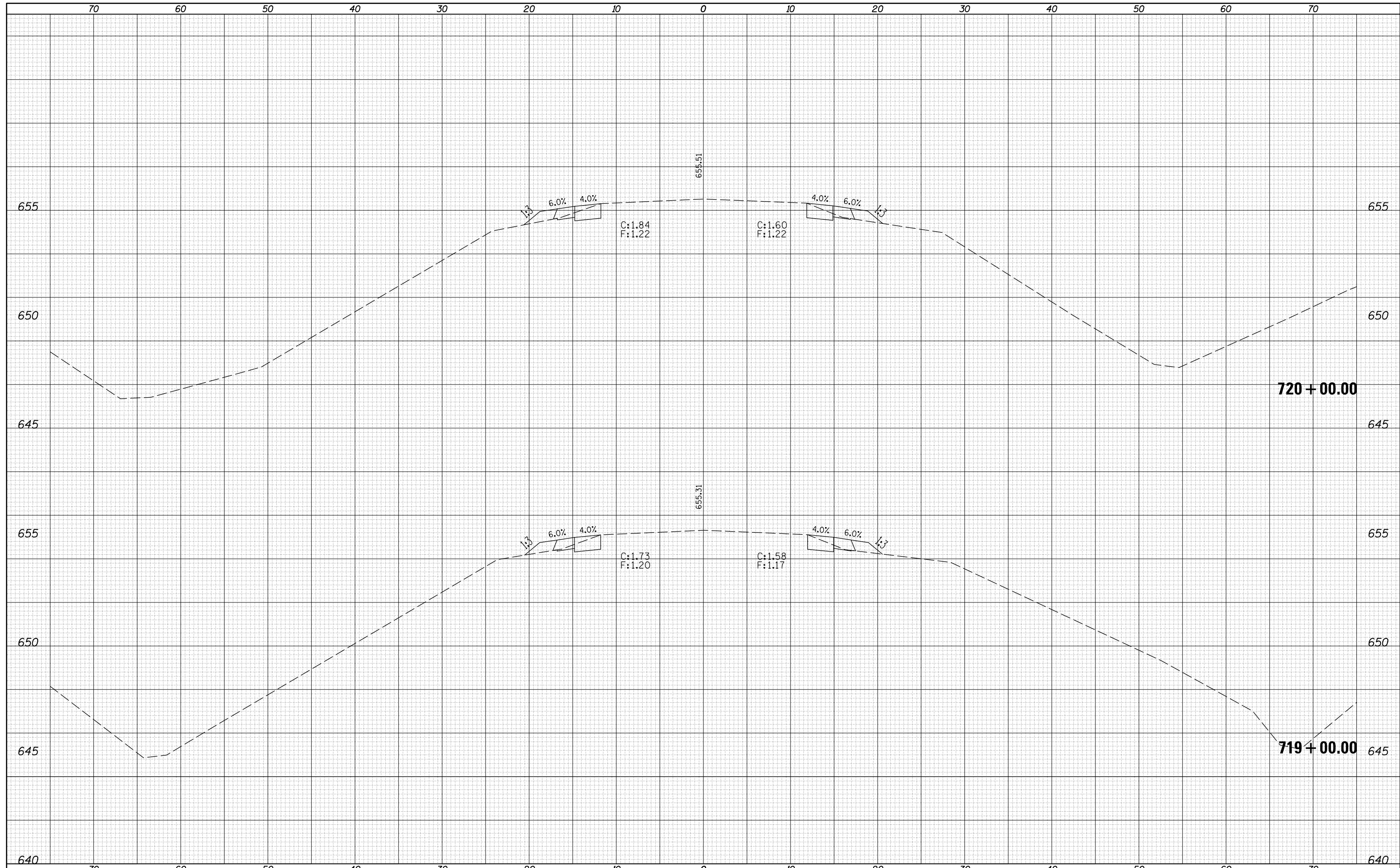


DATE	
BY	
SURVEYED	
PLOTTED	
TEMPLATE	
AREAS	
CHECKED	
FINAL SURVEY	
NOTE BOOK	
NO.	

DATE	
BY	
SURVEYED	
PLOTTED	
TEMPLATE	
AREAS	
CHECKED	
ORIGINAL SURVEY	
NOTE BOOK	
NO.	



FILE NAME =	USER NAME = grozianoja	DESIGNED -	REVISIED -	STATE OF ILLINOIS DEPARTMENT OF TRANSPORTATION	CROSS SECTIONS SCALE: SHEET OF SHEETS STA. 717+00.00 TO STA. 718+00.00	F.A.S. RTE.	SECTION	COUNTY	TOTAL SHEETS	SHEET NO.
						1671	D5 HMA SHOULDERS 2016-1	DOUGLAS	187	
MODELNAME						CONTRACT NO. 70B69		ILLINOIS FED. AID PROJECT		



BY	DATE

BY	DATE

FILE NAME =
 p:\11084E\BID\INTEG.illinois.gov\PIDOT\Documents\NIDOT Offices\District 5\Projects\D570B69\CADD\Drawn\570B69-Sht-Xsst.dgn
 MODELNAME

USER NAME = grozianoja
 DESIGNED -
 CHECKED -
 DATE - 3/3/2016

DESIGNED -
 CHECKED -
 DATE -

REVISED -
 REVISED -
 REVISED -
 REVISED -

STATE OF ILLINOIS
 DEPARTMENT OF TRANSPORTATION

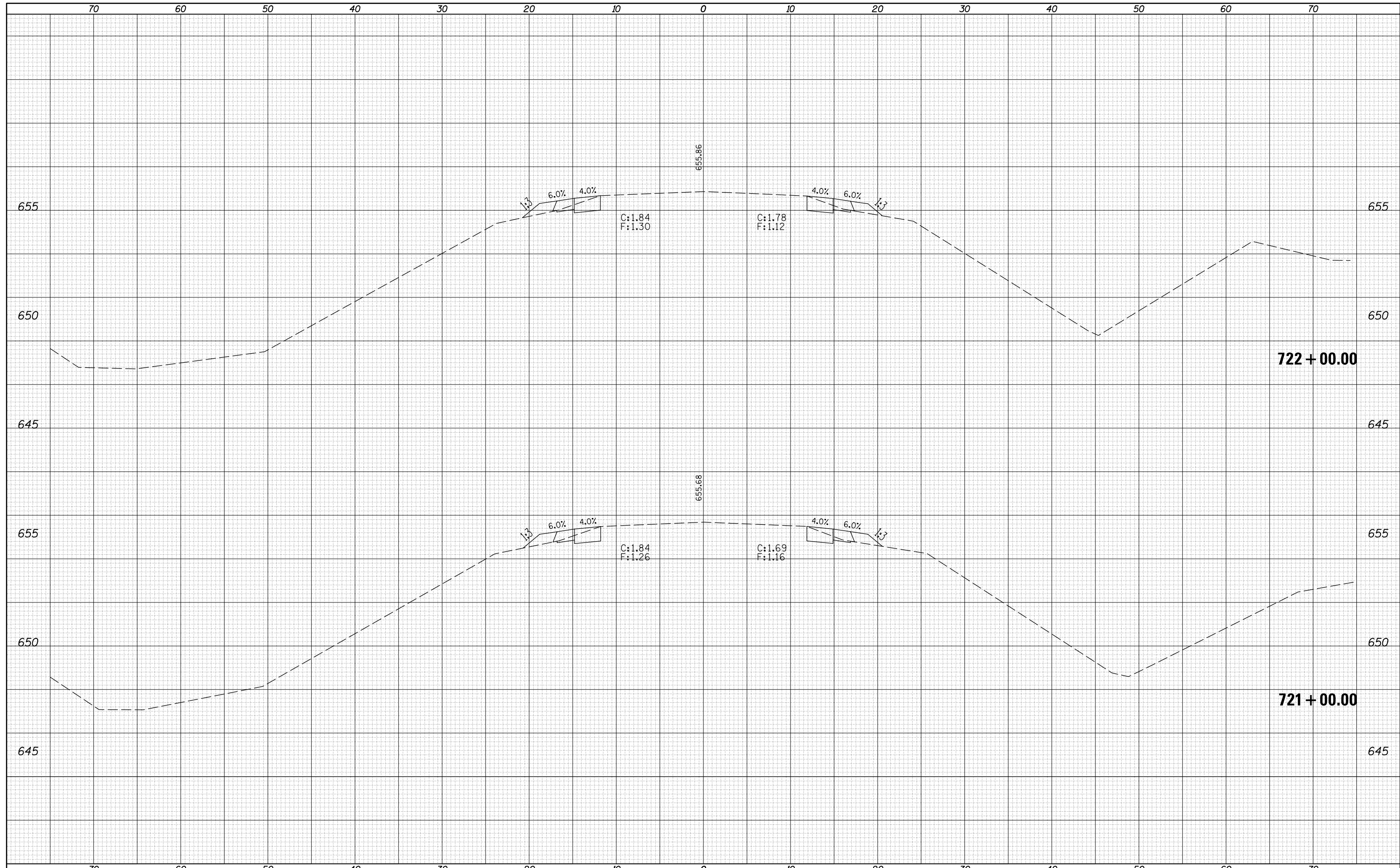
CROSS SECTIONS

SCALE: SHEET OF SHEETS STA. 719+00.00 TO STA. 720+00.00

F.A.S. RTE.	SECTION	COUNTY	TOTAL SHEETS	SHEET NO.
1671	D5 HMA SHOULDERS 2016-1	DOUGLAS	188	188
CONTRACT NO. 70B69				
ILLINOIS FED. AID PROJECT				

DATE	BY

DATE	BY



FILE NAME =
p:\11084E\BID\INTEG\illinois.gov\PWIDOT\Documents\NIDOT Offices\District 5\Projects\0570B69\CADD\Design\0570B69-Sht-Xsst.dgn

USER NAME = grazianoja
DRAWN
PLOT SCALE = 10.0000 / in.
PLOT DATE = 3/3/2016

DESIGNED -
CHECKED -
DATE -

REVISED -
REVISED -
REVISED -
REVISED -

STATE OF ILLINOIS
DEPARTMENT OF TRANSPORTATION

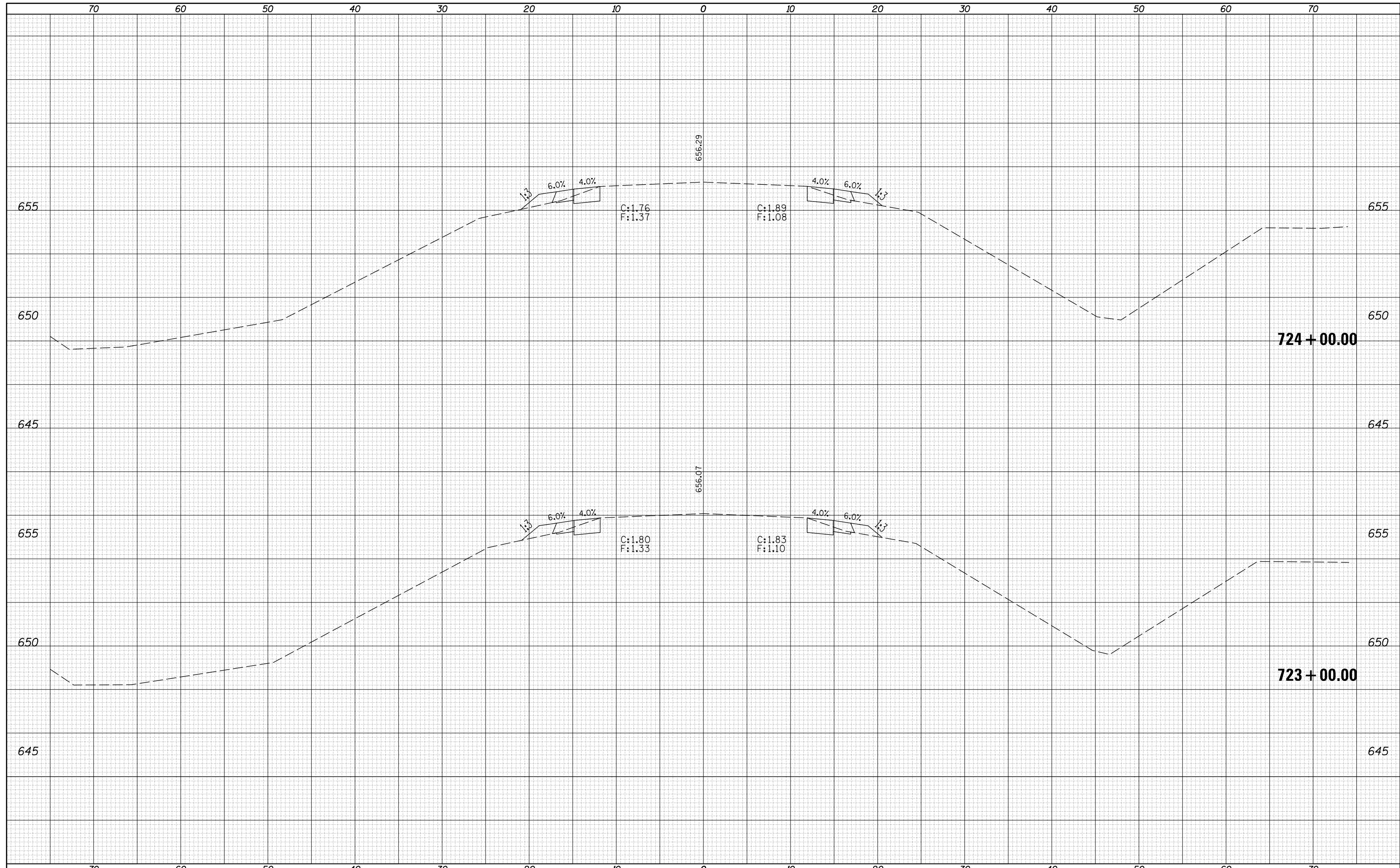
SCALE: SHEET OF SHEETS STA. 721+00.00 TO STA. 722+00.00

CROSS SECTIONS

F.A.S. RTE.	SECTION	COUNTY	TOTAL SHEETS	SHEET NO.
1671	D5 HMA SHOULDERS 2016-1	DOUGLAS	189	189
CONTRACT NO.			70B69	

DATE	
BY	
FINAL SURVEY	SURVEYED
NOTE BOOK	PLOTTED
NO.	TEMPLATE
	AREAS
	CHECKED

DATE	
BY	
ORIGINAL SURVEY	SURVEYED
NOTE BOOK	PLOTTED
NO.	TEMPLATE
	AREAS
	CHECKED



FILE NAME =
 p:\11084EBIDINTEG\Illinois.gov\IDOT\Documents\IDOT Offices\District 5\Projects\0570B69\CD\DRAWING\0570B69-Sht-Xsst.dgn
 MODELNAME

USER NAME =	grozianoja	DESIGNED -	REVISIED -
		CHECKED -	REVISIED -
		DATE -	REVISIED -

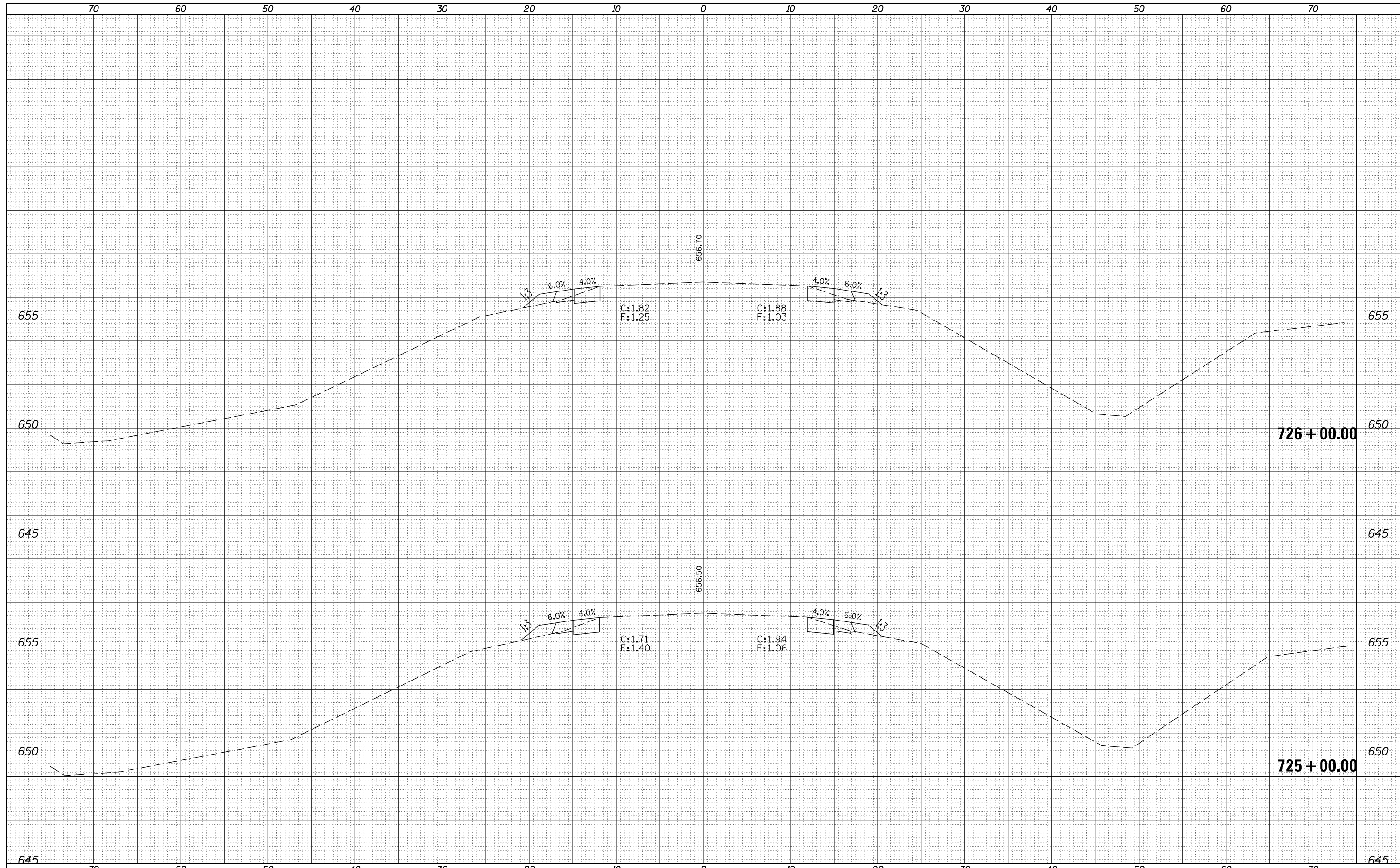
**STATE OF ILLINOIS
DEPARTMENT OF TRANSPORTATION**

SCALE:		SHEET	OF	SHEETS	STA. 723+00.00	TO	STA. 724+00.00
--------	--	-------	----	--------	----------------	----	----------------

F.A.S. RTE.	SECTION	COUNTY	TOTAL SHEETS	SHEET NO.
1671	D5 HMA SHOULDERS 2016-1	DOUGLAS	190	190
CONTRACT NO.			70B69	
ILLINOIS FED. AID PROJECT				

DATE	
BY	
FINAL SURVEY	
SURVEYED	
NOTE BOOK	
NO.	
PLOTTED	
TEMPLATE	
AREAS	
CHECKED	

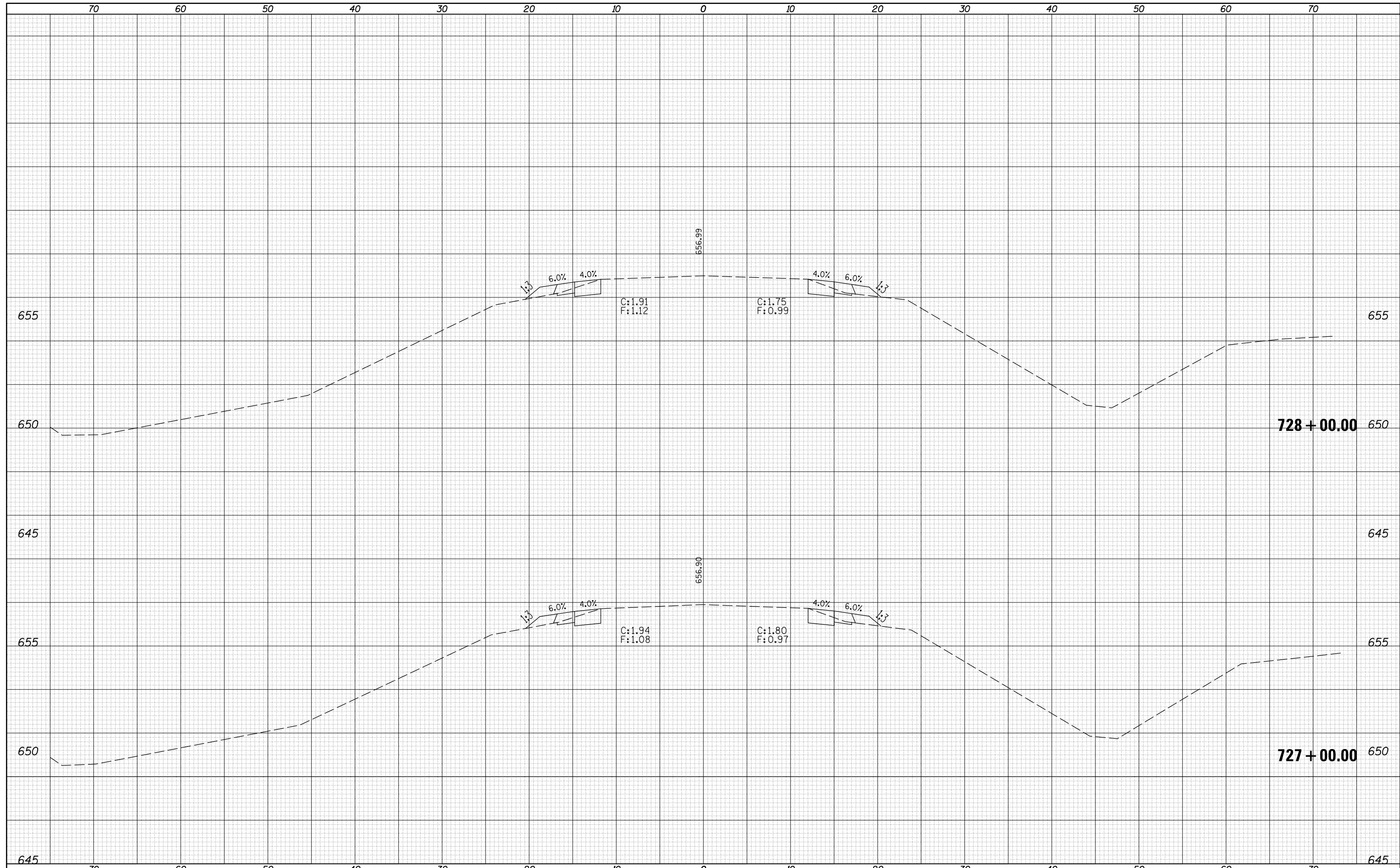
DATE	
BY	
ORIGINAL SURVEY	
SURVEYED	
NOTE BOOK	
NO.	
PLOTTED	
TEMPLATE	
AREAS	
CHECKED	



FILE NAME =	USER NAME = grozianoja	DESIGNED -	REVISIED -	STATE OF ILLINOIS DEPARTMENT OF TRANSPORTATION	CROSS SECTIONS SCALE: SHEET OF SHEETS STA. 725+00.00 TO STA. 726+00.00	F.A.S. RTE.	SECTION	COUNTY	TOTAL SHEETS	SHEET NO.
pw:\IL084EBIDINTEG.illinois.gov\PIDOT\Documents\IDOT Offices\District 5\Projects\0570B69\CD\DRAWING\0570B69-Sht-Xsst.dgn	PLLOT SCALE = 10.0000' / in.	CHECKED -	REVISIED -			1671	D5 HMA SHOULDERS 2016-1	DOUGLAS	191	
\$MODELNAME\$	PLLOT DATE = 3/3/2016	DATE -	REVISIED -			CONTRACT NO. 70B69		ILLINOIS FED. AID PROJECT		

DATE	
BY	
FINAL SURVEY	
SURVEYED	
PLOTTED	
TEMPLATE	
NOTE BOOK	
AREAS	
CHECKED	
NO.	

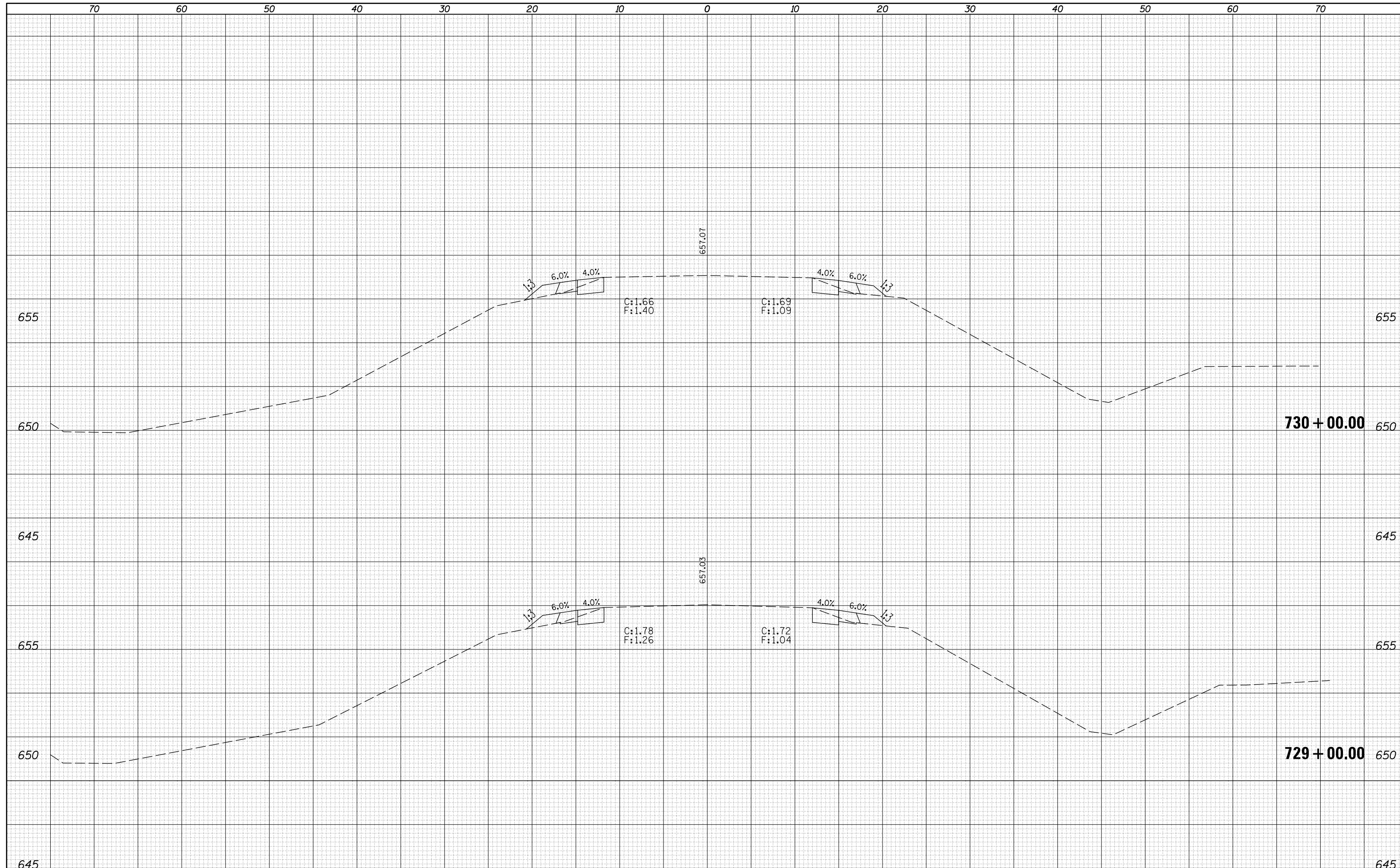
DATE	
BY	
ORIGINAL SURVEY	
SURVEYED	
PLOTTED	
TEMPLATE	
NOTE BOOK	
AREAS	
CHECKED	
NO.	



FILE NAME =	USER NAME = grozianoja	DESIGNED -	REVISIED -	STATE OF ILLINOIS DEPARTMENT OF TRANSPORTATION	CROSS SECTIONS SCALE: SHEET OF SHEETS STA. 727+00.00 TO STA. 728+00.00	F.A.S. RTE.	SECTION	COUNTY	TOTAL SHEETS	SHEET NO.
pw:\IL084EBIDINTEG.illinois.gov\IDOT\Documents\IDOT Offices\District 5\Projects\0570B69\CD\DRAWING\0570B69-Sht-Xsst.dgn	PLLOT SCALE = 10.0000' / in.	CHECKED -	REVISIED -			1671	D5 HMA SHOULDERS 2016-1	DOUGLAS	192	
\$MODELNAME\$	PLLOT DATE = 3/3/2016	DATE -	REVISIED -			CONTRACT NO. 70B69				
						ILLINOIS FED. AID PROJECT				

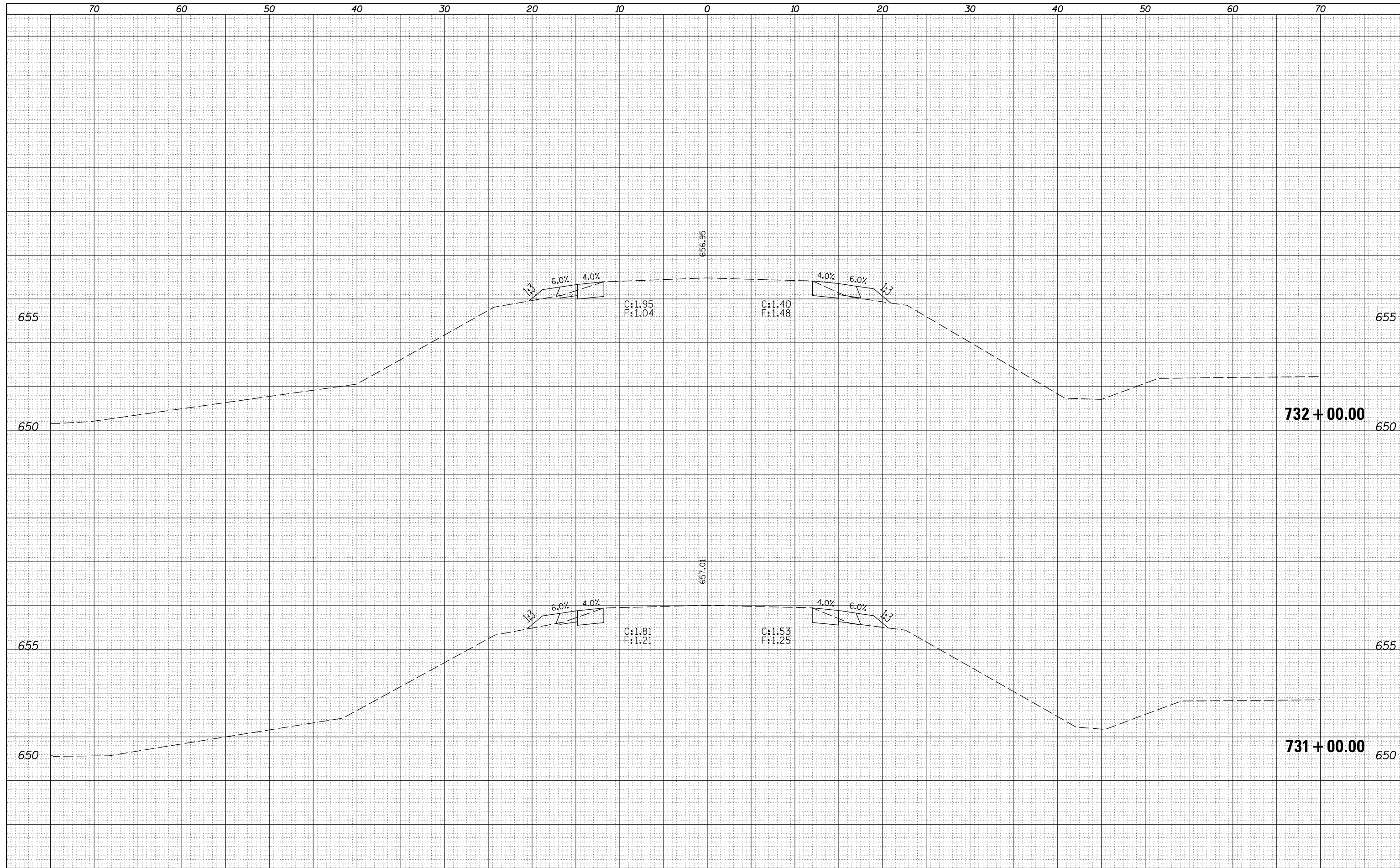
DATE	
BY	
FINAL SURVEY	
PLOTTED	
TEMPLATE	
NOTE BOOK	
AREAS CHECKED	
NO.	

DATE	
BY	
ORIGINAL SURVEY	
PLOTTED	
TEMPLATE	
NOTE BOOK	
AREAS CHECKED	
NO.	



DATE	
BY	
FINAL SURVEY	
SURVEYED	
NOTE BOOK	
NO.	
PLOTTED	
TEMPLATE	
AREAS	
CHECKED	

DATE	
BY	
ORIGINAL SURVEY	
SURVEYED	
NOTE BOOK	
NO.	
PLOTTED	
TEMPLATE	
AREAS	
CHECKED	



FILE NAME =
 p:\11084EBIDINTEG\Illinois.gov\PIDOT\Documents\IDOT Offices\District 5\Projects\0570B69\CD\DRAWING\0570B69-Sht-Xsst.dgn
 \$MODELNAME\$

USER NAME = grozianoja	DESIGNED -	REVISIED -
PLLOT SCALE = 10.0000' / in.	CHECKED -	REVISIED -
PLLOT DATE = 3/3/2016	DATE -	REVISIED -

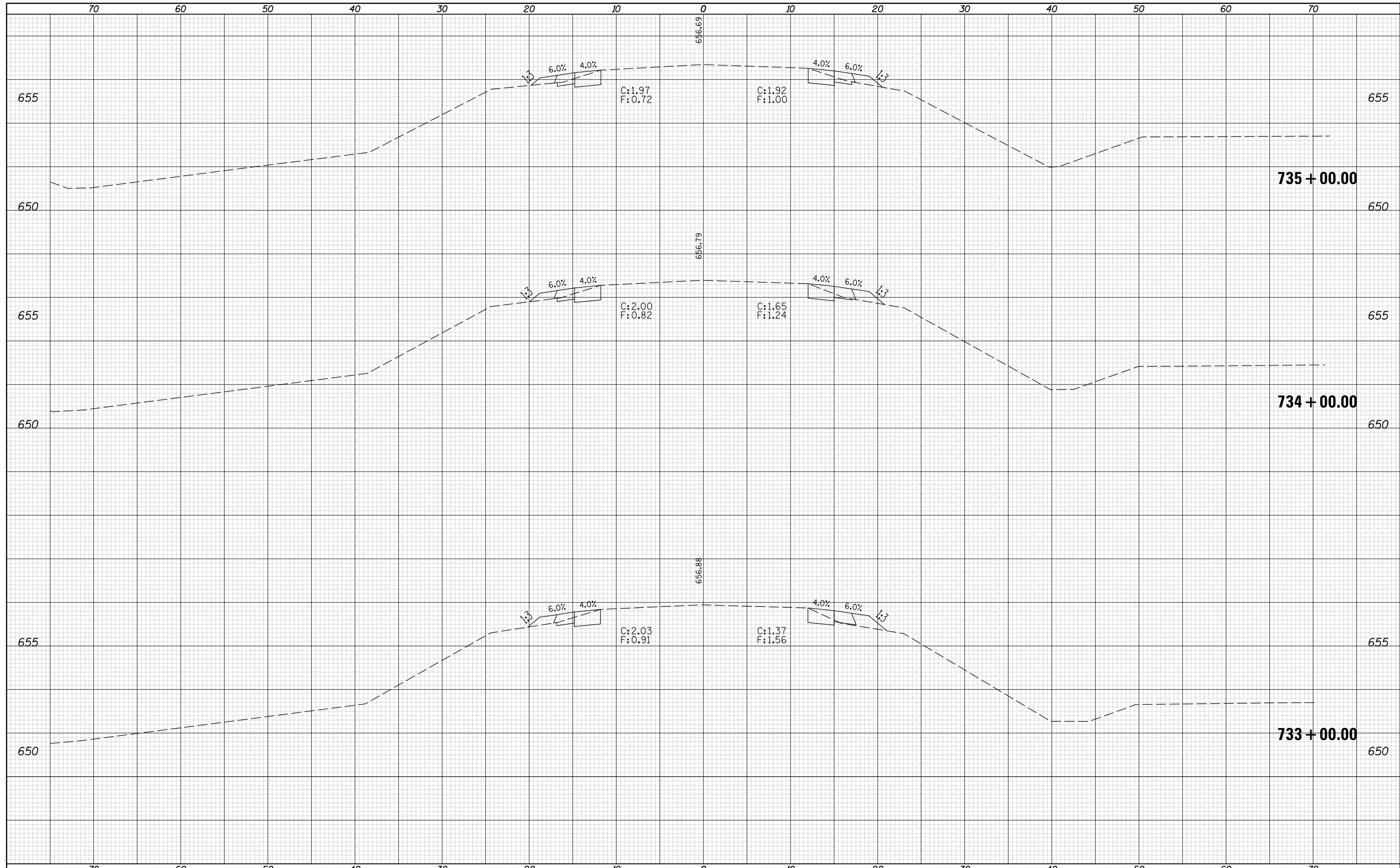
**STATE OF ILLINOIS
 DEPARTMENT OF TRANSPORTATION**

CROSS SECTIONS	
SCALE:	SHEET OF SHEETS STA. 731+00.00 TO STA. 732+00.00

F.A.S. RTE.	SECTION	COUNTY	TOTAL SHEETS	SHEET NO.
1671	D5 HMA SHOULDERS 2016-1	DOUGLAS	194	194
CONTRACT NO. 70B69			ILLINOIS FED. AID PROJECT	

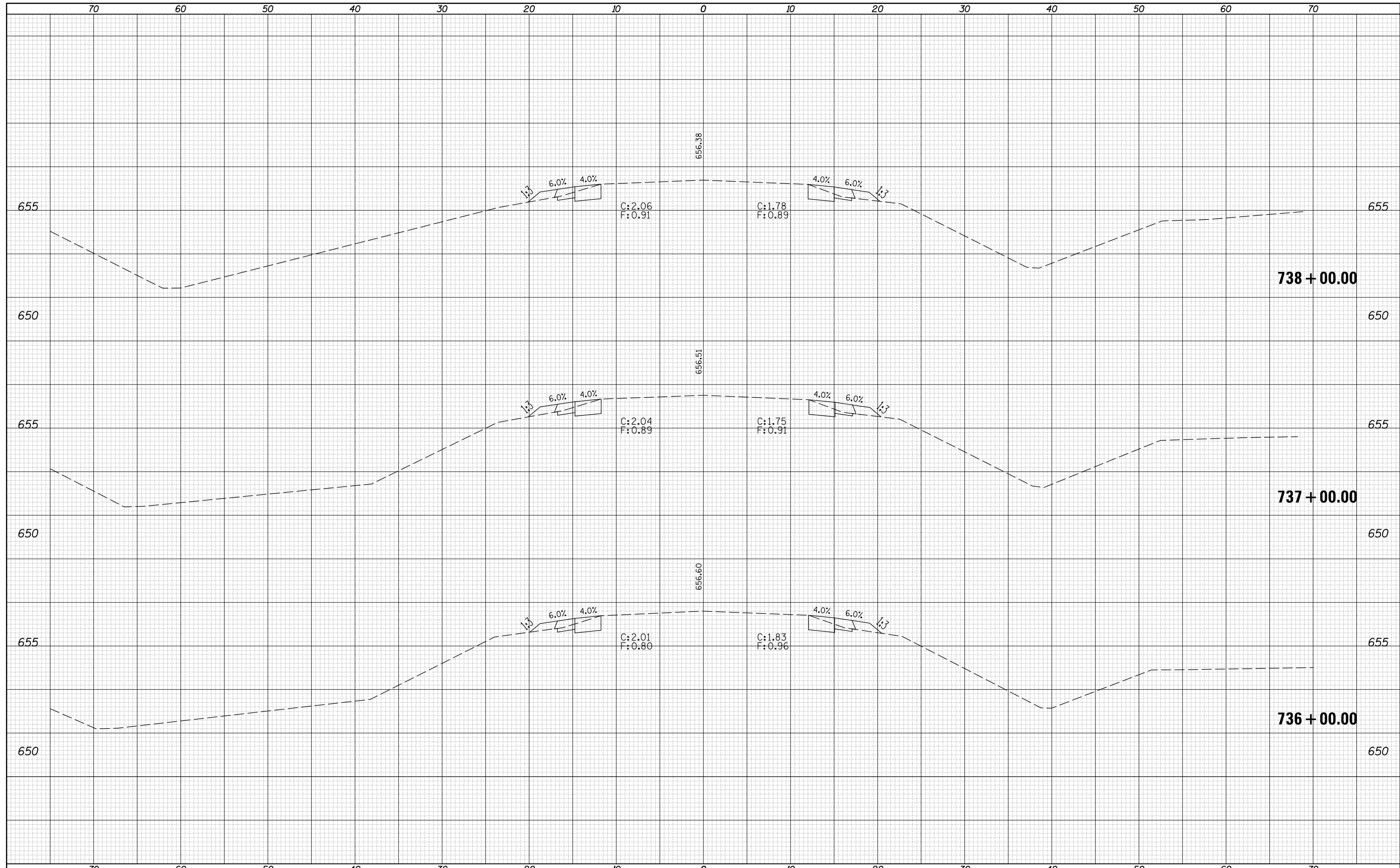
DATE	
BY	
SURVEYED	
PLOTTED	
TEMPLATE	
AREAS	
CHECKED	
FINAL SURVEY	
NOTE BOOK	
NO.	

DATE	
BY	
SURVEYED	
PLOTTED	
TEMPLATE	
AREAS	
CHECKED	
ORIGINAL SURVEY	
NOTE BOOK	
NO.	



DATE	
BY	
FINAL SURVEY	SURVEYED
NOTE BOOK	PLOTTED
NO.	TEMPLATE
	AREAS
	CHECKED

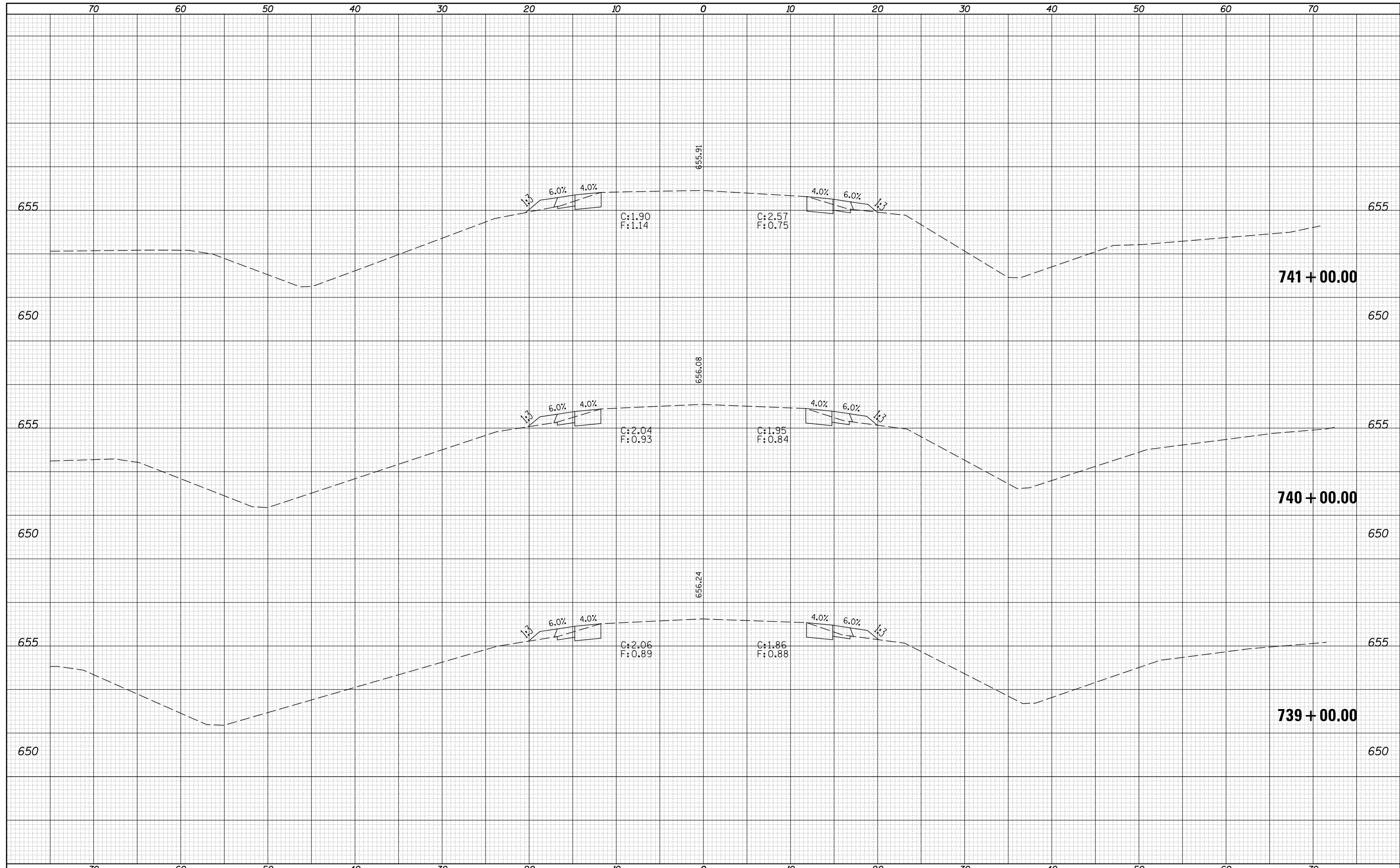
DATE	
BY	
ORIGINAL SURVEY	SURVEYED
NOTE BOOK	PLOTTED
NO.	TEMPLATE
	AREAS
	CHECKED



FILE NAME =	USER NAME = grozianoja	DESIGNED -	REVISIED -	STATE OF ILLINOIS DEPARTMENT OF TRANSPORTATION	CROSS SECTIONS SCALE: SHEET OF SHEETS STA. 736+00.00 TO STA. 738+00.00	F.A.S. RTE.	SECTION	COUNTY	TOTAL SHEETS	SHEET NO.
\\IL084EBIDINTEG.Illinois.gov\PIWIDOT\Documents\IDOT Offices\District 5\Projects\0570B69\CD\DRAWING\0570B69-Sht-Xsst.dgn	PLLOT SCALE = 10.0000' / in.	CHECKED -	REVISIED -			1671	D5 HMA SHOULDERS 2016-1	DOUGLAS	196	CONTRACT NO. 70B69
MODELNAME	PLLOT DATE = 3/3/2016	DATE -	REVISIED -			ILLINOIS FED. AID PROJECT				

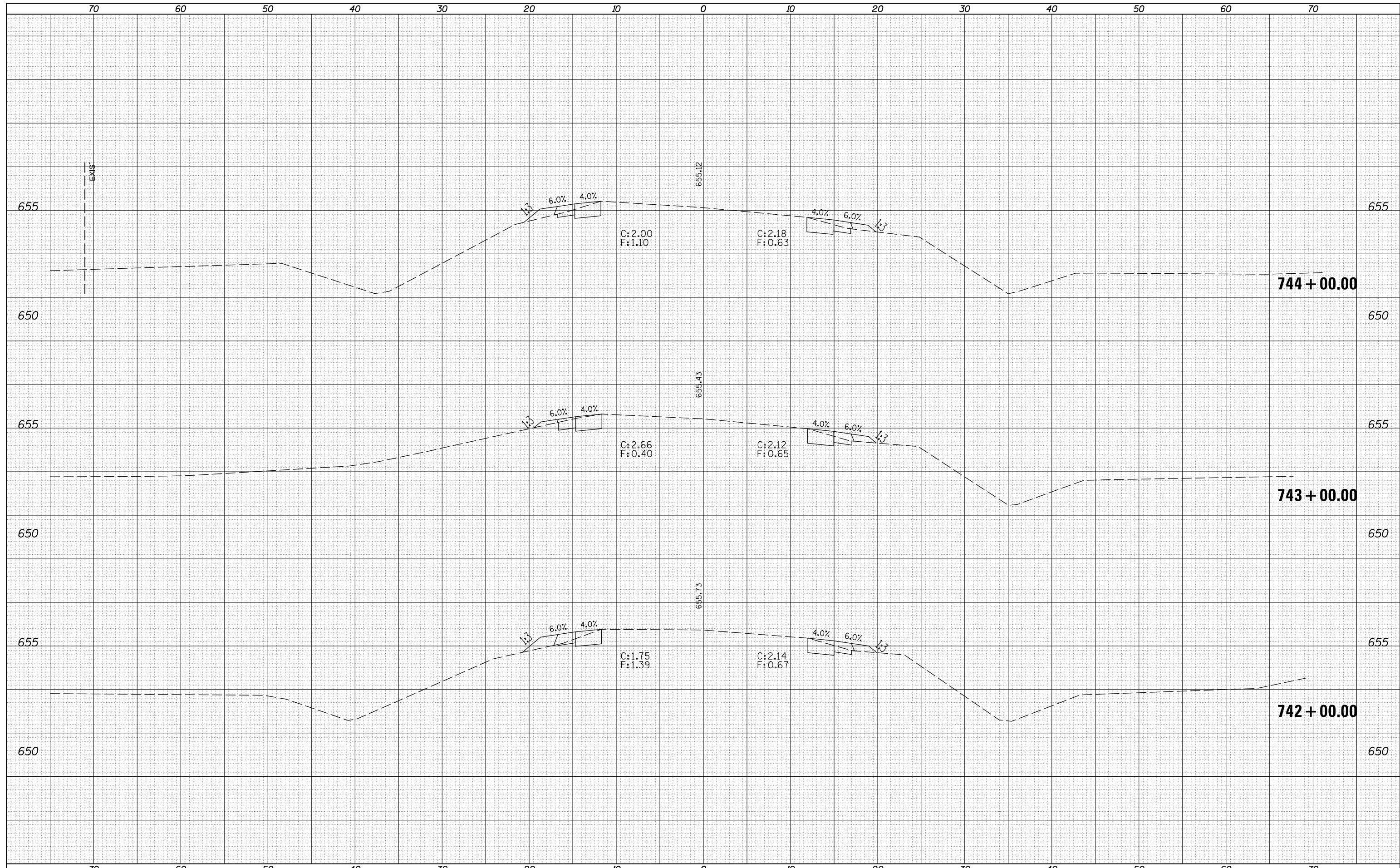
DATE	
BY	
FINAL SURVEY	SURVEYED
NOTE BOOK	PLOTTED
NO.	TEMPLATE
	AREAS
	CHECKED

DATE	
BY	
ORIGINAL SURVEY	SURVEYED
NOTE BOOK	PLOTTED
NO.	TEMPLATE
	AREAS
	CHECKED



DATE	
BY	
FINAL SURVEY	SURVEYED
NOTE BOOK	PLOTTED
NO.	TEMPLATE
	AREAS
	CHECKED

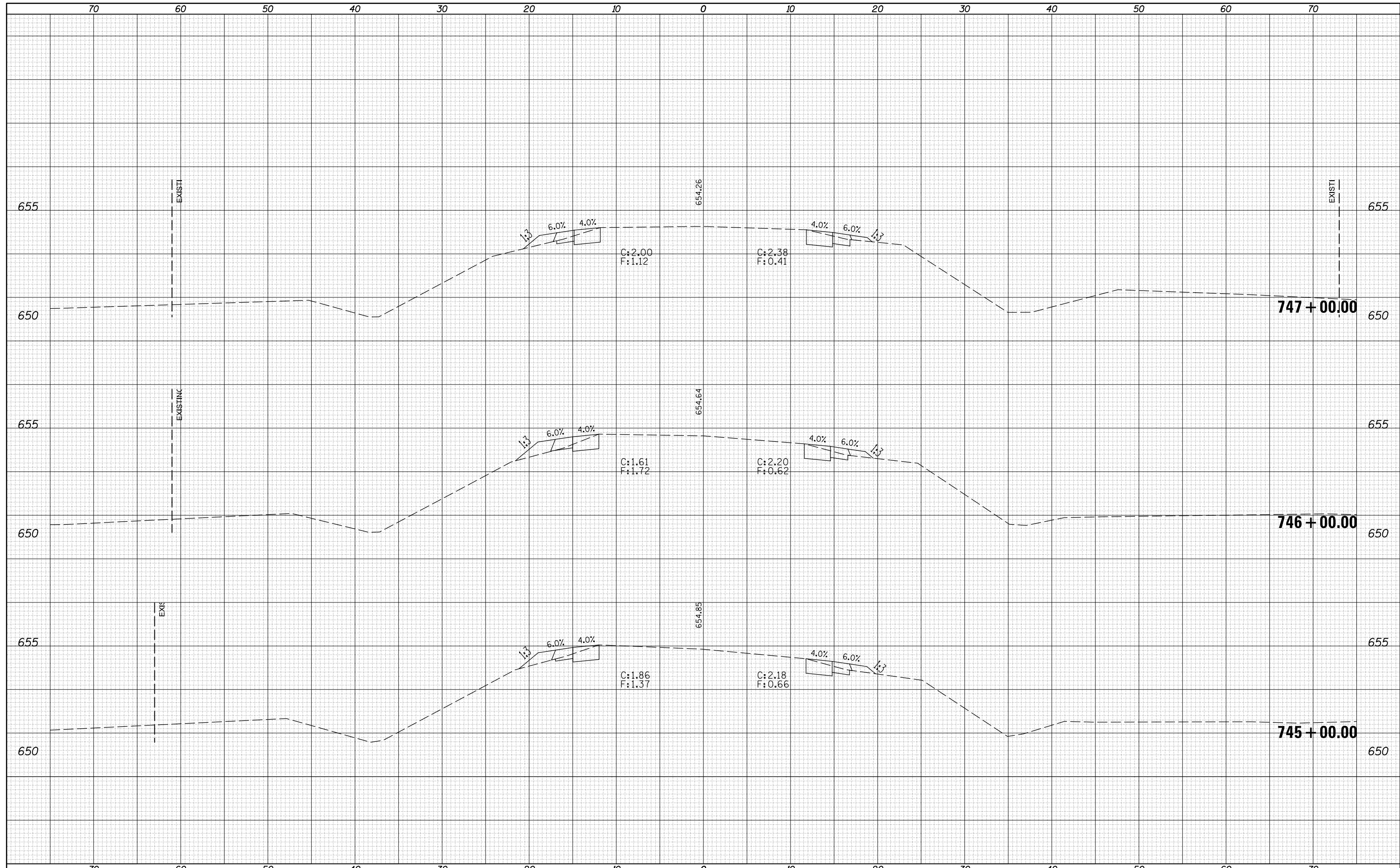
DATE	
BY	
ORIGINAL SURVEY	SURVEYED
NOTE BOOK	PLOTTED
NO.	TEMPLATE
	AREAS
	CHECKED



FILE NAME =	USER NAME = grozianoja	DESIGNED -	REVISIED -	STATE OF ILLINOIS DEPARTMENT OF TRANSPORTATION	CROSS SECTIONS SCALE: SHEET OF SHEETS STA. 742+00.00 TO STA. 744+00.00	F.A.S. RTE.	SECTION	COUNTY	TOTAL SHEETS	SHEET NO.
1671	D5 HMA SHOULDERS 2016-1	DOUGLAS	198							
CONTRACT NO. 70B69										
ILLINOIS FED. AID PROJECT										

BY	DATE
FINAL SURVEY	SURVEYED
NOTE BOOK	PLOTTED
NO.	TEMPLATE
	AREAS
	CHECKED

BY	DATE
ORIGINAL SURVEY	SURVEYED
NOTE BOOK	PLOTTED
NO.	TEMPLATE
	AREAS
	CHECKED



FILE NAME = p:\11084EBIDINTEG\Illinois.gov\PIDOT\Documents\DOT Offices\District 5\Projects\0570B69\CD\DRAWING\0570B69-Sht-Xsst.dgn

USER NAME = grozianoja
 DESIGNED -
 CHECKED -
 DATE - 3/3/2016

REVISÉ -
 REVISÉ -
 REVISÉ -

**STATE OF ILLINOIS
 DEPARTMENT OF TRANSPORTATION**

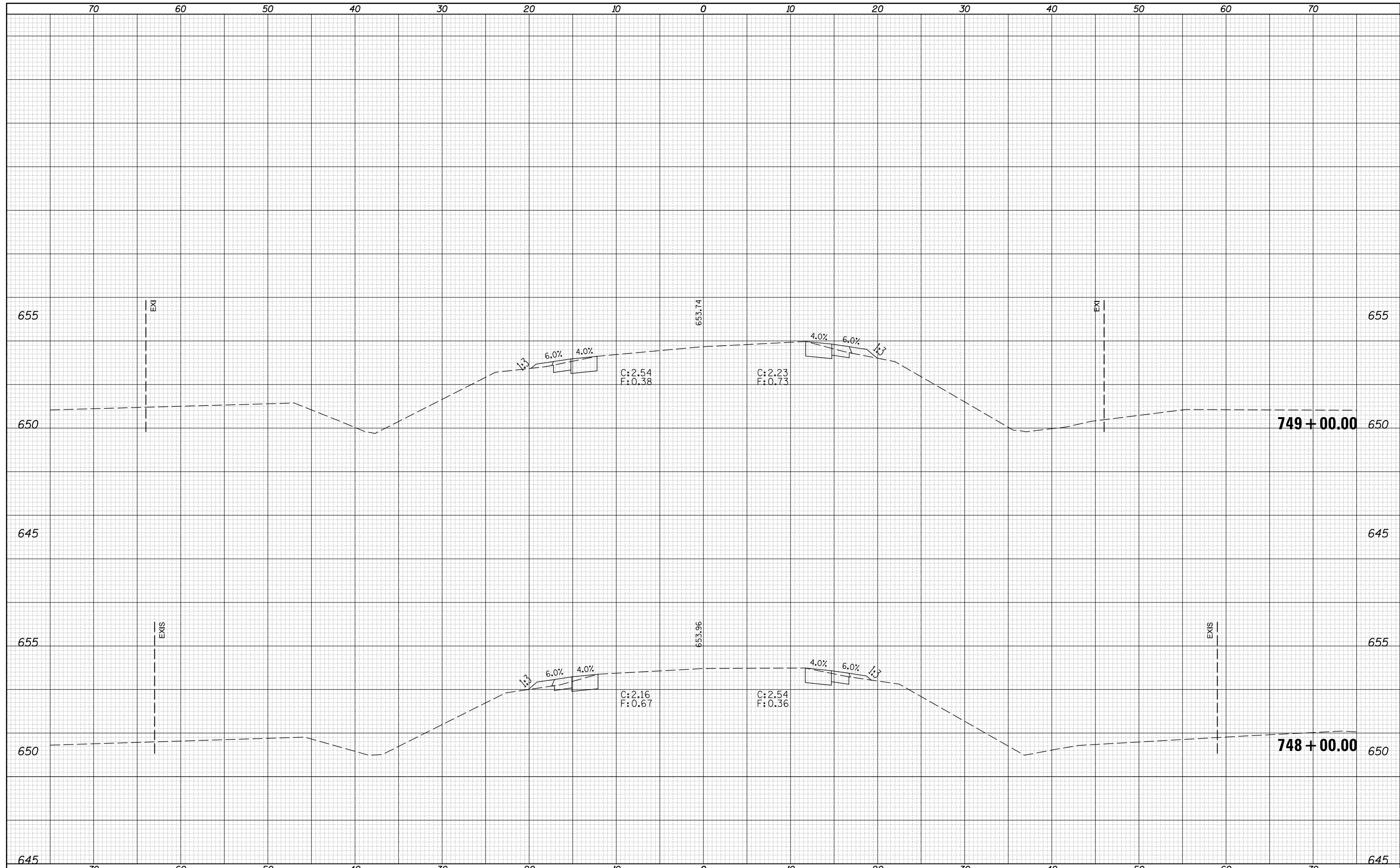
CROSS SECTIONS

SCALE: SHEET OF SHEETS STA. 745+00.00 TO STA. 747+00.00

F.A.S. RTE.	SECTION	COUNTY	TOTAL SHEETS	SHEET NO.
1671	D5 HMA SHOULDERS 2016-1	DOUGLAS	199	199
				CONTRACT NO. 70B69
ILLINOIS FED. AID PROJECT				

DATE	
BY	
FINAL SURVEY	
NOTE BOOK	
NO.	
SURVEYED	
PLOTTED	
TEMPLATE	
AREAS	
CHECKED	

DATE	
BY	
ORIGINAL SURVEY	
NOTE BOOK	
NO.	
SURVEYED	
PLOTTED	
TEMPLATE	
AREAS	
CHECKED	



FILE NAME =	USER NAME = grozianoja	DESIGNED -	REVISIED -	STATE OF ILLINOIS DEPARTMENT OF TRANSPORTATION	CROSS SECTIONS SCALE: SHEET OF SHEETS STA. 748+00.00 TO STA. 749+00.00	F.A.S. RTE.	SECTION	COUNTY	TOTAL SHEETS	SHEET NO.
pw:\IL084EBIDINTEG.illinois.gov\PIWIDOT\Documents\NIDOT Offices\District 5\Projects\0570B69\CD\DRAWING\0570B69-Sht-Xsst.dgn	DESIGNED -	REVISIED -	1671			D5 HMA SHOULDERS 2016-1	DOUGLAS	200		
PLOT SCALE = 10.0000' / in.	CHECKED -	REVISIED -	CONTRACT NO. 70B69							
DATE = 3/3/2016	DATE -	REVISIED -	ILLINOIS FED. AID PROJECT							