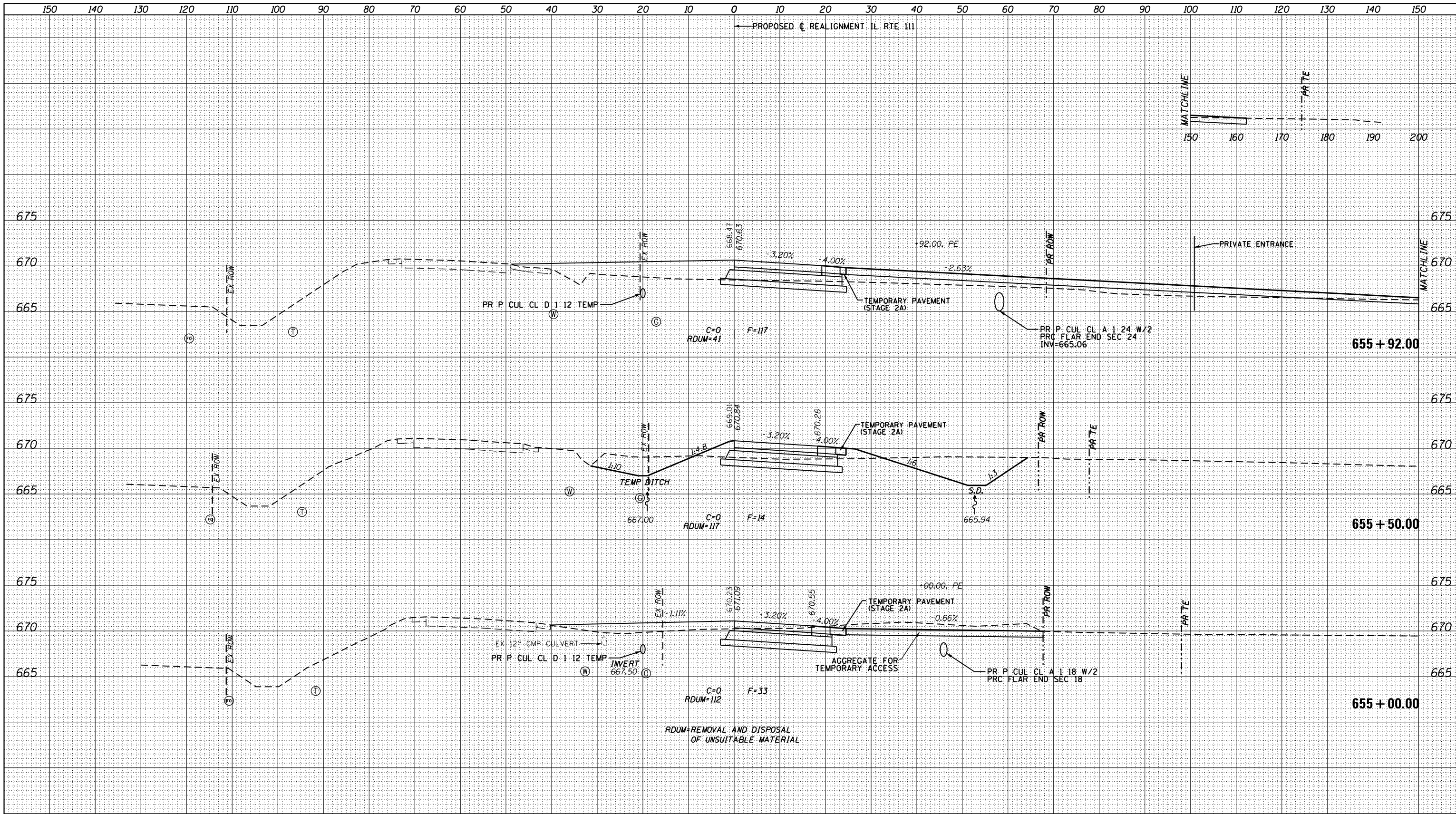


DATE	
BY	
FINISHED SURVEY	
PLOTTED TEMPLATE	
NOTE BOOK	
AREAS CHECKED	
NO.	

DATE	
BY	
ORIGINAL SURVEY	
PLOTTED TEMPLATE	
NOTE BOOK	
AREAS CHECKED	
NO.	



LOCATION OF UTILITIES SHOWN ARE APPROXIMATE AND ALL DEPTHS ARE ASSUMED. IT SHALL BE THE CONTRACTORS RESPONSIBILITY TO LOCATE ALL UNDERGROUND UTILITIES.

① = UNDERGROUND TELEPHONE LINE TV = UNDERGROUND TELEVISION
 Ⓞ = UNDERGROUND GAS LINE W = UNDERGROUND WATER LINE
 Ⓣ = UNDERGROUND FIBER OPTIC FM = SANITARY FORCE MAIN

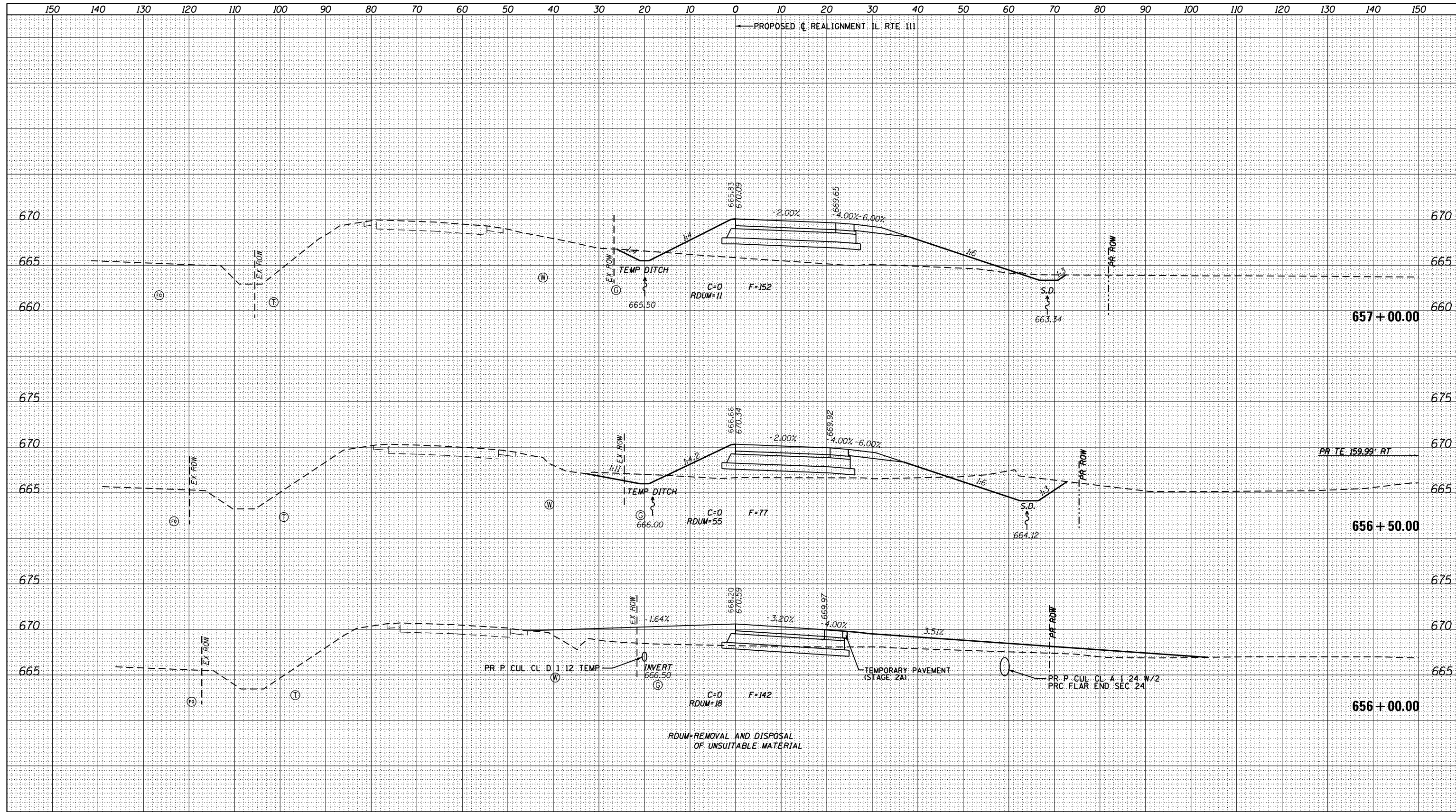
HORZ. 1" = 10'
 VERT. 1" = 5'

LIMITS OF EXISTING PAVEMENT TO BE REMOVED

FILE NAME = D876H63.sht-xs-ILRTE111.Stage 2A.dgn	USER NAME = jim.compbell	DESIGNED - JAC	REVISED -	STATE OF ILLINOIS DEPARTMENT OF TRANSPORTATION CROSS SECTIONS IL RTE 111 - STAGE 2A AND 2B SCALE: 1" = 10' SHEET 11 OF 28 SHEETS STA. 655+00.00 TO STA. 655+92.00	F.A.P. RTE. 10A	SECTION 129-R-2-HSR	COUNTY JERSEY	TOTAL SHEETS 265	SHEET NO. 201
MODEL NAME =	PLOT SCALE = 20.0000' / in.	CHECKED - JAC	REVISED -		CONTRACT NO. 76H63				
	PLOT DATE = 4/27/2016	DATE - 04-27-2016	REVISED -		ILLINOIS FED. AID PROJECT				
D876H63.sht-xs-ILRTE111.Stage 2A.dgn 4/27/2016 3:07:55 PM									

DATE	
BY	
FINISHED SURVEY	
PLOTTED	
TEMPLATE	
NOTE BOOK	
AREAS CHECKED	
NO.	

DATE	
BY	
ORIGINAL SURVEY	
NOTE BOOK	
AREAS CHECKED	
NO.	



LOCATION OF UTILITIES SHOWN ARE APPROXIMATE AND ALL DEPTHS ARE ASSUMED. IT SHALL BE THE CONTRACTORS RESPONSIBILITY TO LOCATE ALL UNDERGROUND UTILITIES.

(T) = UNDERGROUND TELEPHONE LINE (TV) = UNDERGROUND TELEVISION
 (G) = UNDERGROUND GAS LINE (W) = UNDERGROUND WATER LINE
 (F) = UNDERGROUND FIBER OPTIC (FM) = SANITARY FORCE MAIN

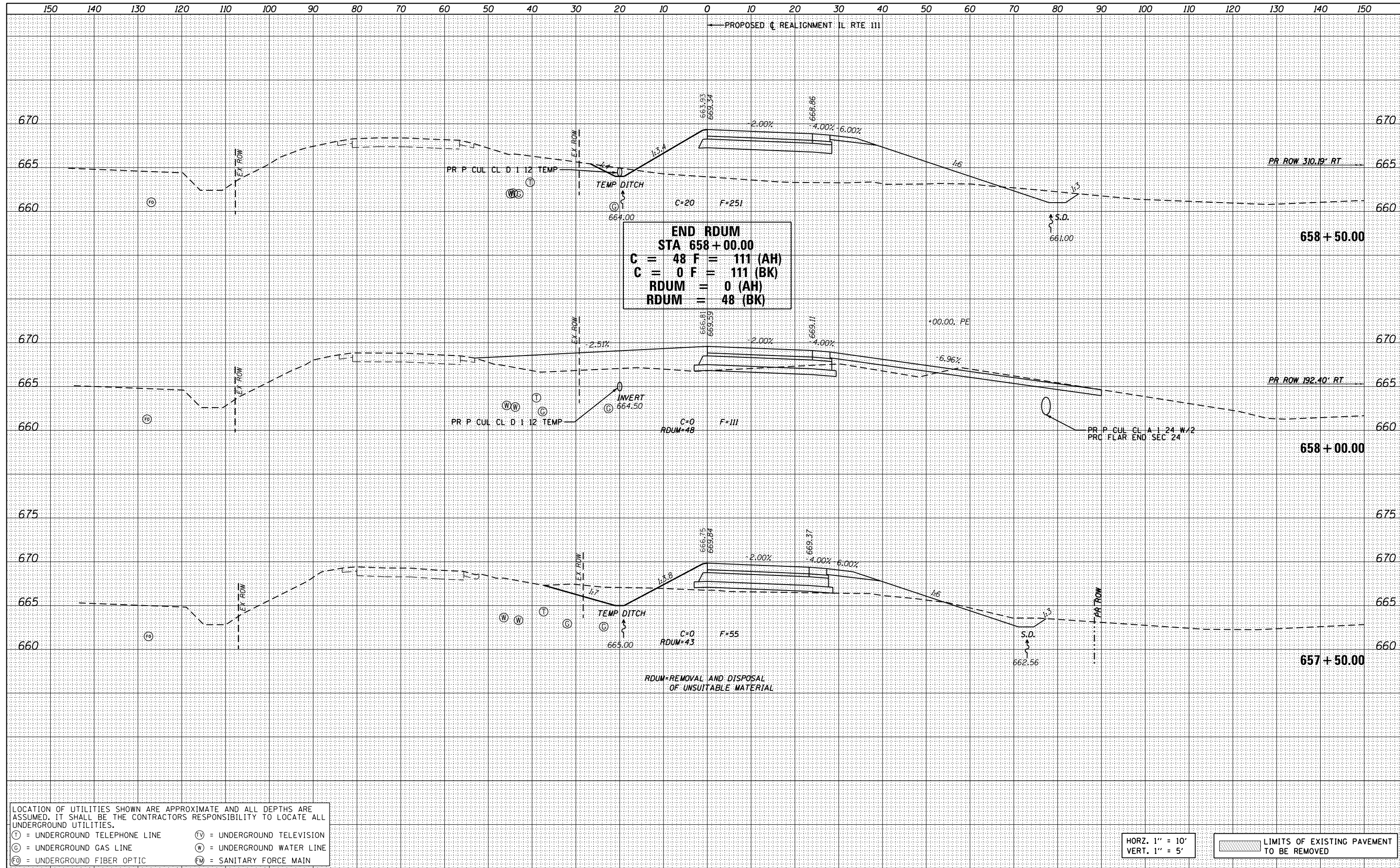
HORZ. 1" = 10'
 VERT. 1" = 5'

LIMITS OF EXISTING PAVEMENT TO BE REMOVED

FILE NAME = D876H63_sht-xs-ILRTE111_Stage 2A.dgn	USER NAME = jim.compbell	DESIGNED - JAC	REVISED -	STATE OF ILLINOIS DEPARTMENT OF TRANSPORTATION	CROSS SECTIONS IL RTE 111 - STAGE 2A AND 2B	F.A.P. RTE. SECTION COUNTY TOTAL SHEETS SHEET NO.	
MODELNAME	PLOT SCALE = 20.0000' / in.	DRAWN - REZ	REVISED -			10A 129-R-2-HSR JERSEY 265 202	
	PLOT DATE = 4/27/2016	CHECKED - JAC	REVISED -			CONTRACT NO. 76H63	
		DATE - 04-27-2016	REVISED -			ILLINOIS FED. AID PROJECT	
SCALE: 1" = 10'				SHEET 12 OF 28 SHEETS		STA. 656+00.00 TO STA. 657+00.00	

DATE	
BY	
FINISHED SURVEY	
PLOTTED	
TEMPLATE	
AREAS	
CHECKED	
NO.	

DATE	
BY	
ORIGINAL SURVEY	
PLOTTED	
TEMPLATE	
AREAS	
CHECKED	
NO.	



LOCATION OF UTILITIES SHOWN ARE APPROXIMATE AND ALL DEPTHS ARE ASSUMED. IT SHALL BE THE CONTRACTORS RESPONSIBILITY TO LOCATE ALL UNDERGROUND UTILITIES.

(T) = UNDERGROUND TELEPHONE LINE (TV) = UNDERGROUND TELEVISION
 (G) = UNDERGROUND GAS LINE (W) = UNDERGROUND WATER LINE
 (FO) = UNDERGROUND FIBER OPTIC (FM) = SANITARY FORCE MAIN

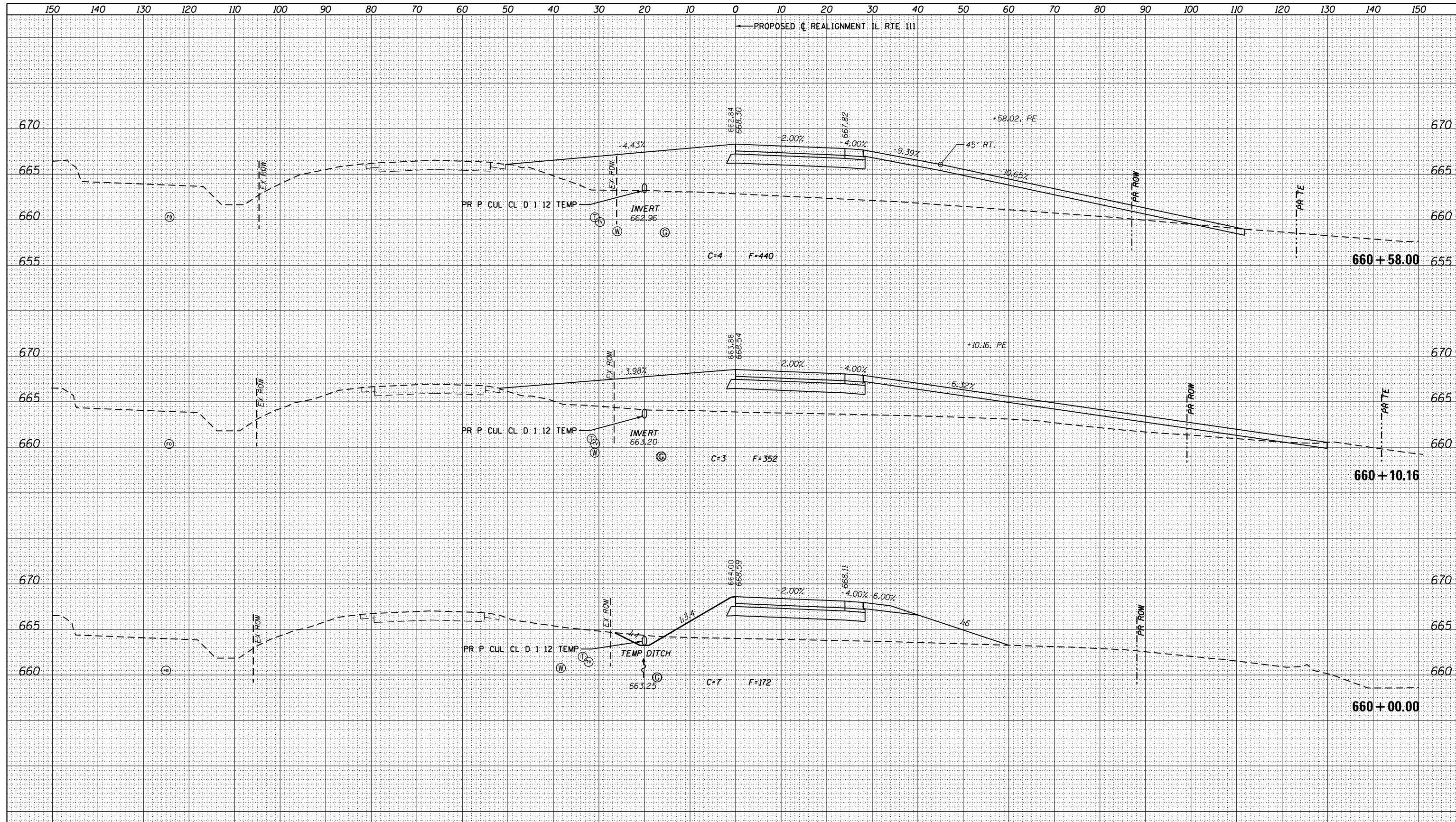
HORZ. 1" = 10'
 VERT. 1" = 5'

LIMITS OF EXISTING PAVEMENT TO BE REMOVED

FILE NAME = D876H63.sht-xs-ILRTE111.Stage 2A.dgn	USER NAME = jim.campbell	DESIGNED - JAC	REVISED -	STATE OF ILLINOIS DEPARTMENT OF TRANSPORTATION	CROSS SECTIONS IL RTE 111 - STAGE 2A AND 2B		F.A.P. RTE. 10A	SECTION 129-R-2-HSR	COUNTY JERSEY	TOTAL SHEETS 265	SHEET NO. 203	
MODELNAME	PLOT DATE = 4/27/2016	CHECKED - JAC	REVISED -		SCALE: 1" = 10'	SHEET 13 OF 28 SHEETS	STA. 657+50.00 TO STA. 658+50.00	CONTRACT NO. 76H63				
		DATE - 04-27-2016	REVISED -		ILLINOIS FED. AID PROJECT							
<small>D876H63.sht-xs-ILRTE111.Stage 2A.dgn 4/27/2016 3:07:56 PM</small>												

DATE	
BY	
FINAL SURVEY	SURVEYED
NOTE BOOK	PLOTTED
NO.	TEMPLATE
	AREAS CHECKED
	AREAS CHECKED

DATE	
BY	
ORIGINAL SURVEY	SURVEYED
NOTE BOOK	PLOTTED
NO.	TEMPLATE
	AREAS CHECKED
	AREAS CHECKED



LOCATION OF UTILITIES SHOWN ARE APPROXIMATE AND ALL DEPTHS ARE ASSUMED. IT SHALL BE THE CONTRACTORS RESPONSIBILITY TO LOCATE ALL UNDERGROUND UTILITIES.

(T) = UNDERGROUND TELEPHONE LINE (TV) = UNDERGROUND TELEVISION
 (G) = UNDERGROUND GAS LINE (W) = UNDERGROUND WATER LINE
 (FO) = UNDERGROUND FIBER OPTIC (FM) = SANITARY FORCE MAIN

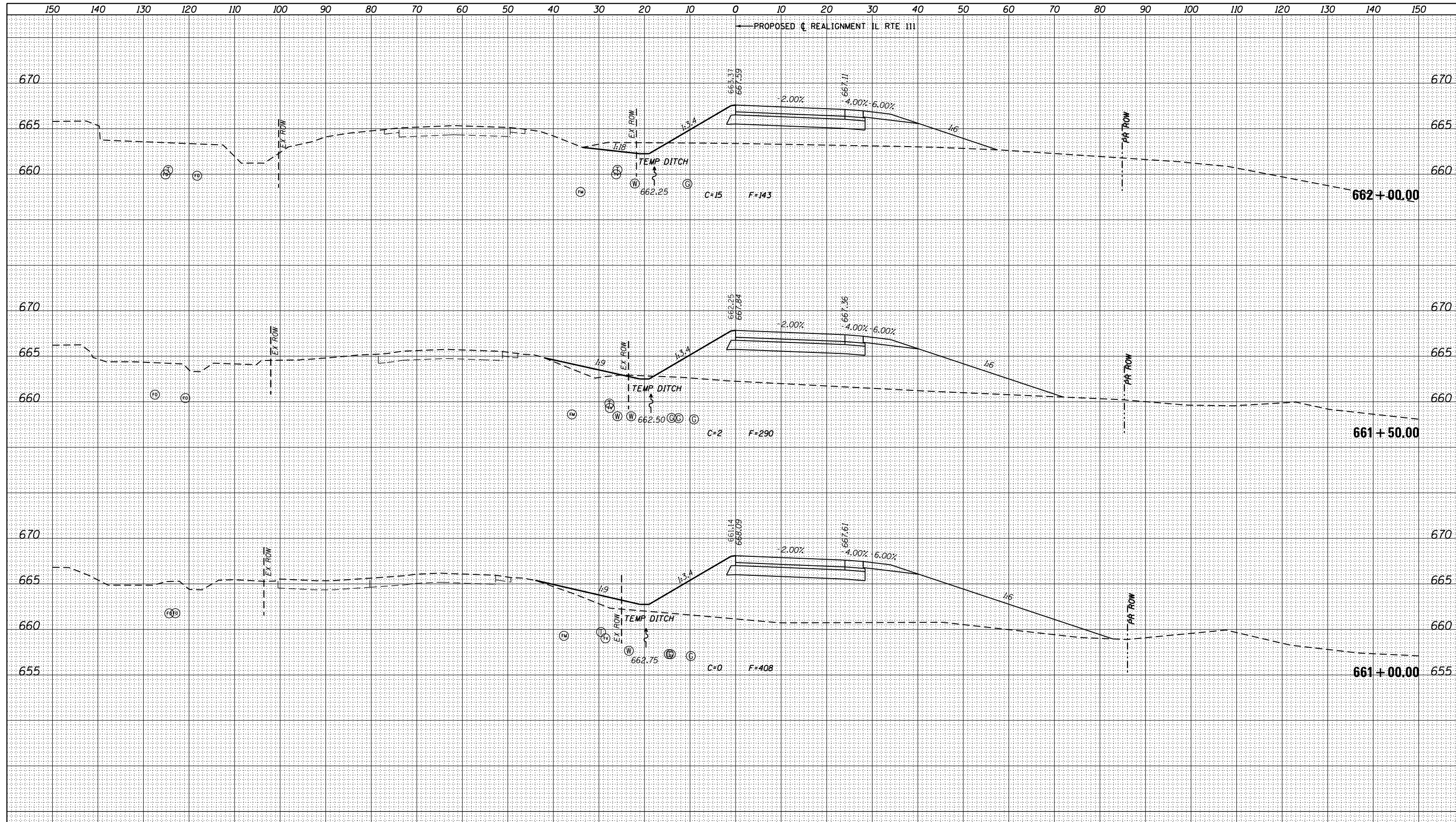
HORZ. 1" = 10'
VERT. 1" = 5'

LIMITS OF EXISTING PAVEMENT TO BE REMOVED

FILE NAME = D876H63_sht-xs-ILRTE111_Stage 2A.dgn	USER NAME = jim.campbell	DESIGNED - JAC	REVISED -	STATE OF ILLINOIS DEPARTMENT OF TRANSPORTATION	CROSS SECTIONS IL RTE 111 - STAGE 2A AND 2B		F.A.P. RTE.	SECTION	COUNTY	TOTAL SHEETS	SHEET NO.	
	PLOT SCALE = 20.0000' / in.	DRAWN - REZ	REVISED -		10A	129-R-2-HSR	JERSEY	265	205	CONTRACT NO. 76H63		
MODELNAME	PLOT DATE = 4/27/2016	CHECKED - JAC	REVISED -		SCALE: 1" = 10'	SHEET 15 OF 28 SHEETS	STA. 660+00.00 TO STA. 660+58.00	ILLINOIS FED. AID PROJECT				
		DATE - 04-27-2016	REVISED -									

DATE	
BY	
FINAL SURVEY NO.	
SURVEYED PLOTTED	
NOTE BOOK	
AREAS CHECKED	

DATE	
BY	
ORIGINAL SURVEY NO.	
SURVEYED PLOTTED	
NOTE BOOK	
AREAS CHECKED	



LOCATION OF UTILITIES SHOWN ARE APPROXIMATE AND ALL DEPTHS ARE ASSUMED. IT SHALL BE THE CONTRACTORS RESPONSIBILITY TO LOCATE ALL UNDERGROUND UTILITIES.

(T) = UNDERGROUND TELEPHONE LINE (TV) = UNDERGROUND TELEVISION
 (G) = UNDERGROUND GAS LINE (W) = UNDERGROUND WATER LINE
 (FO) = UNDERGROUND FIBER OPTIC (FM) = SANITARY FORCE MAIN

HORIZ. 1" = 10'
 VERT. 1" = 5'

LIMITS OF EXISTING PAVEMENT TO BE REMOVED

FILE NAME = D876H63_sht-xs-ILRTE111_Stage 2A.dgn
 USER NAME = jim.campbell

DESIGNED - JAC	REVISED -
DRAWN - REZ	REVISED -
CHECKED - JAC	REVISED -
DATE - 04-27-2016	REVISED -

**STATE OF ILLINOIS
 DEPARTMENT OF TRANSPORTATION**

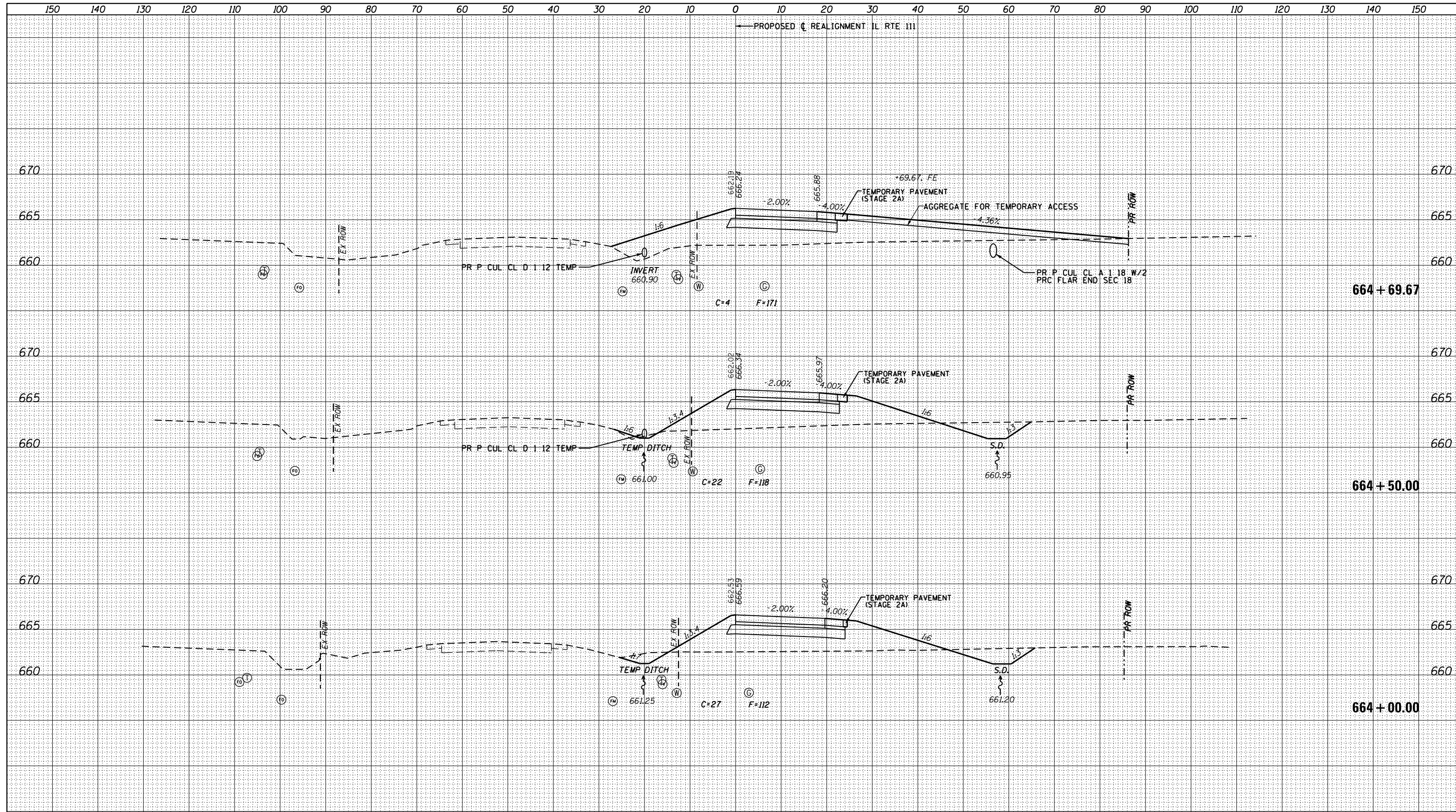
**CROSS SECTIONS
 IL RTE 111 - STAGE 2A AND 2B**

SCALE: 1" = 10' SHEET 16 OF 28 SHEETS STA. 661+00.00 TO STA. 662+00.00

F.A.P. RTE.	SECTION	COUNTY	TOTAL SHEETS	SHEET NO.
10A	129-R-2-HSR	JERSEY	265	206
CONTRACT NO. 76H63				
ILLINOIS FED. AID PROJECT				

DATE	
BY	
FINISHED SURVEY	
PLOTTED	
TEMPLATE	
AREAS	
CHECKED	
NO.	

DATE	
BY	
ORIGINAL SURVEY	
NOTE BOOK	
AREAS	
CHECKED	
NO.	



LOCATION OF UTILITIES SHOWN ARE APPROXIMATE AND ALL DEPTHS ARE ASSUMED. IT SHALL BE THE CONTRACTORS RESPONSIBILITY TO LOCATE ALL UNDERGROUND UTILITIES.

(T) = UNDERGROUND TELEPHONE LINE (TV) = UNDERGROUND TELEVISION
 (G) = UNDERGROUND GAS LINE (W) = UNDERGROUND WATER LINE
 (FO) = UNDERGROUND FIBER OPTIC (FM) = SANITARY FORCE MAIN

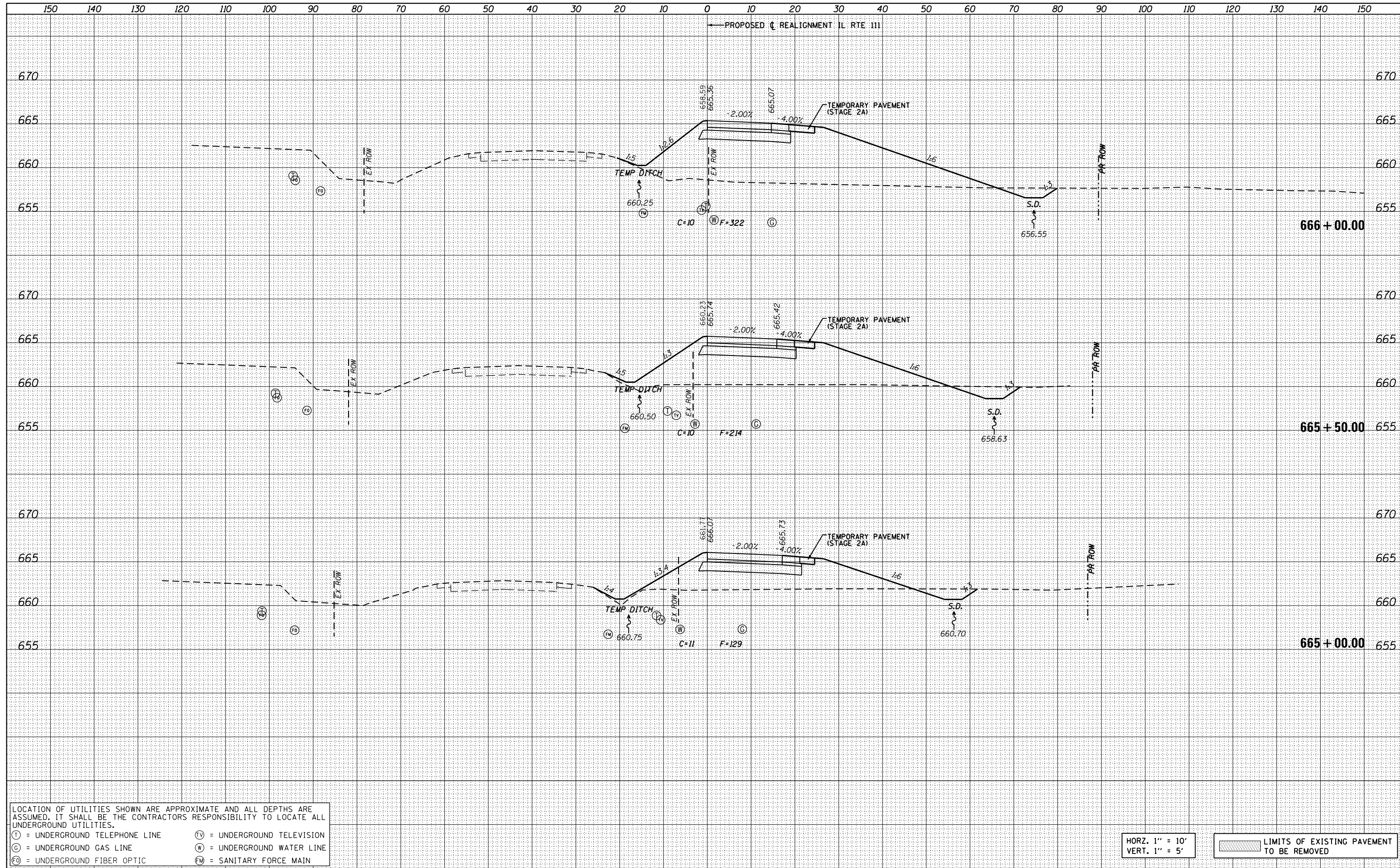
HORZ. 1" = 10'
VERT. 1" = 5'

LIMITS OF EXISTING PAVEMENT TO BE REMOVED

FILE NAME = D876H63_sht-xs-ILRTE111_Stage 2A.dgn	USER NAME = jim.campbell	DESIGNED - JAC	REVISED -	STATE OF ILLINOIS DEPARTMENT OF TRANSPORTATION	CROSS SECTIONS IL RTE 111 - STAGE 2A AND 2B			F.A.P. RTE. 10A	SECTION 129-R-2-HSR	COUNTY JERSEY	TOTAL SHEETS 265	SHEET NO. 208	
MODELNAME	PLOT DATE = 4/27/2016	CHECKED - JAC	REVISED -		SCALE: 1" = 10'	SHEET 18 OF 28 SHEETS	STA. 664+00.00 TO STA. 664+69.67	CONTRACT NO. 76H63		ILLINOIS FED. AID PROJECT			
		DATE - 04-27-2016	REVISED -										

DATE	
BY	
FINAL SURVEY	SURVEYED
NOTE BOOK	PLOTTED
NO.	TEMPLATE
	AREAS
	CHECKED

DATE	
BY	
ORIGINAL SURVEY	SURVEYED
NOTE BOOK	PLOTTED
NO.	TEMPLATE
	AREAS
	CHECKED



LOCATION OF UTILITIES SHOWN ARE APPROXIMATE AND ALL DEPTHS ARE ASSUMED. IT SHALL BE THE CONTRACTORS RESPONSIBILITY TO LOCATE ALL UNDERGROUND UTILITIES.

(T) = UNDERGROUND TELEPHONE LINE (TV) = UNDERGROUND TELEVISION
 (G) = UNDERGROUND GAS LINE (W) = UNDERGROUND WATER LINE
 (FO) = UNDERGROUND FIBER OPTIC (FM) = SANITARY FORCE MAIN

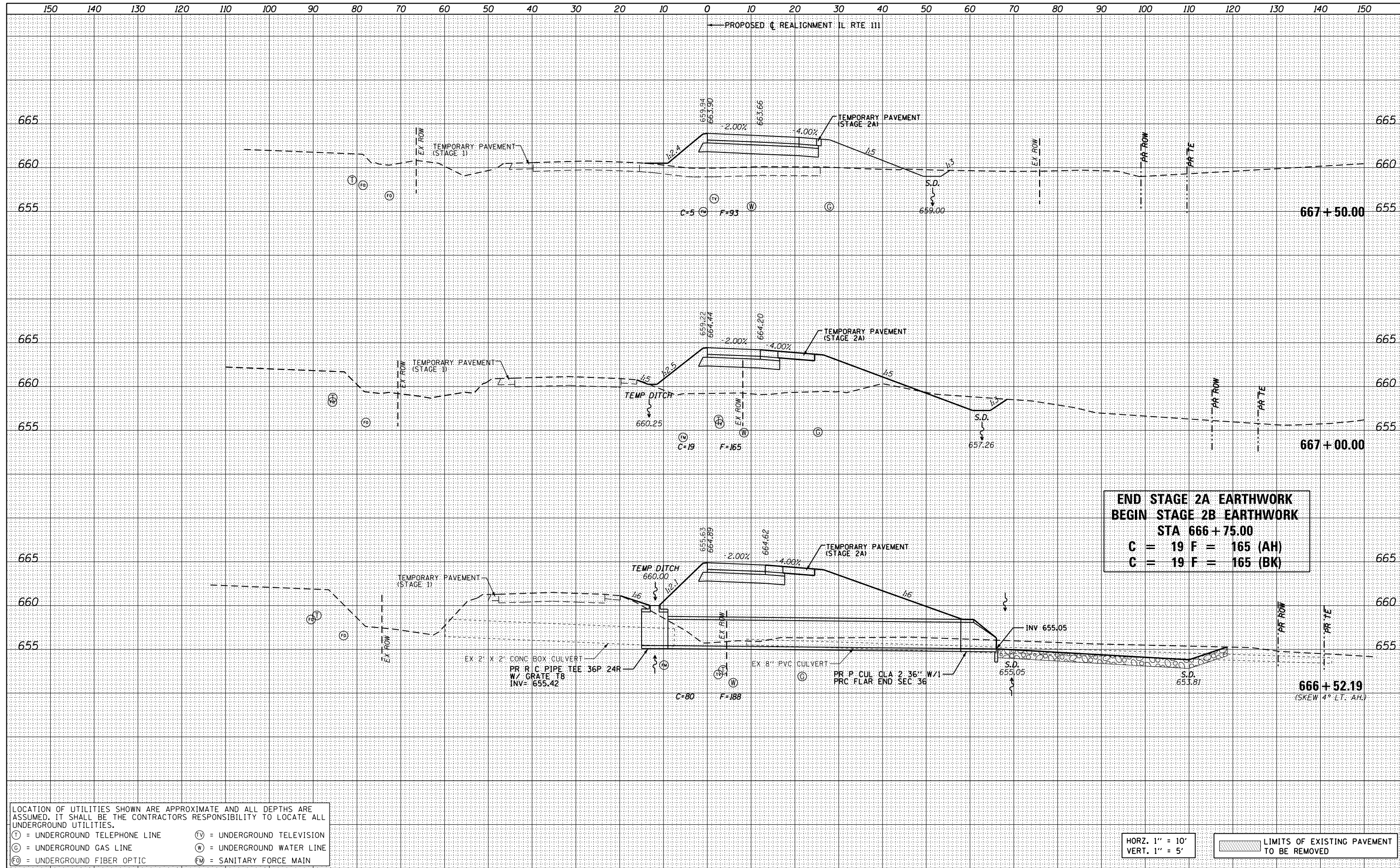
HORZ. 1" = 10'
VERT. 1" = 5'

LIMITS OF EXISTING PAVEMENT TO BE REMOVED

FILE NAME = D876H63_sht-xs-ILRTE111_Stage 2A.dgn	USER NAME = jim.campbell	DESIGNED - JAC	REVISIED -	STATE OF ILLINOIS DEPARTMENT OF TRANSPORTATION	CROSS SECTIONS IL RTE 111 - STAGE 2A AND 2B		F.A.P. RTE.	SECTION	COUNTY	TOTAL SHEETS	SHEET NO.	
MODELNAME	PLOT SCALE = 20.0000' / in.	CHECKED - JAC	REVISIED -		10A	129-R-2-HSR	JERSEY	265	209	CONTRACT NO. 76H63		
	PLOT DATE = 4/27/2016	DATE - 04-27-2016	REVISIED -		SCALE: 1" = 10'	SHEET 19 OF 28 SHEETS	STA. 665+00.00 TO STA. 666+00.00	ILLINOIS FED. AID PROJECT				
D876H63_sht-xs-ILRTE111_Stage 2A.dgn 4/27/2016 3:08:00 PM												

DATE	
BY	
SURVEYED	
PLOTTED	
TEMPLATE	
AREAS	
CHECKED	
NO.	

DATE	
BY	
SURVEYED	
PLOTTED	
TEMPLATE	
AREAS	
CHECKED	
NO.	



LOCATION OF UTILITIES SHOWN ARE APPROXIMATE AND ALL DEPTHS ARE ASSUMED. IT SHALL BE THE CONTRACTORS RESPONSIBILITY TO LOCATE ALL UNDERGROUND UTILITIES.

(T) = UNDERGROUND TELEPHONE LINE (TV) = UNDERGROUND TELEVISION
 (G) = UNDERGROUND GAS LINE (W) = UNDERGROUND WATER LINE
 (FO) = UNDERGROUND FIBER OPTIC (FM) = SANITARY FORCE MAIN

**END STAGE 2A EARTHWORK
BEGIN STAGE 2B EARTHWORK**
STA 666+75.00
C = 19 F = 165 (AH)
C = 19 F = 165 (BK)

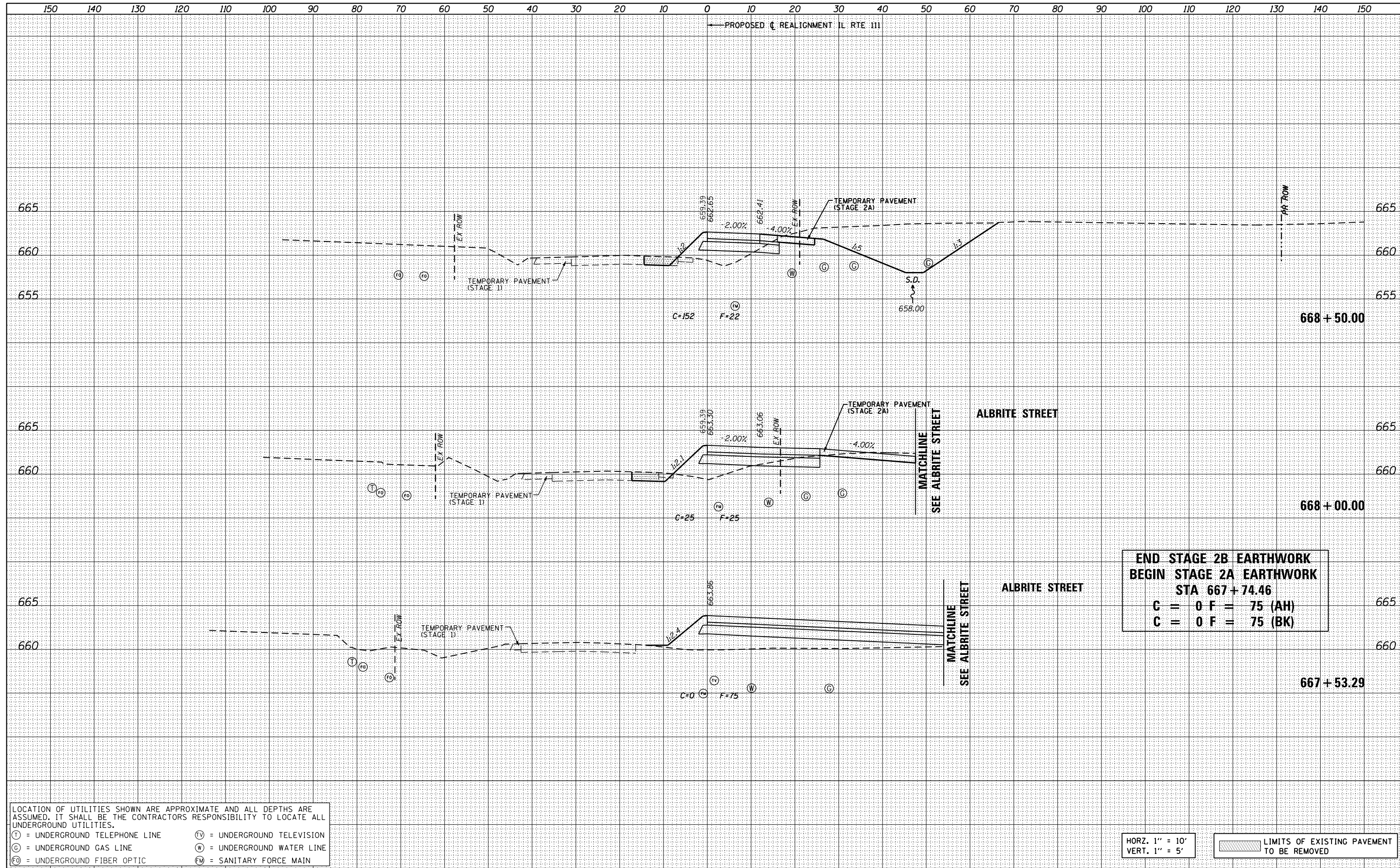
HORIZ. 1" = 10'
 VERT. 1" = 5'

LIMITS OF EXISTING PAVEMENT TO BE REMOVED

FILE NAME = D876H63.sht-xs-ILRTE111.Stage 2A.dgn	USER NAME = jim.campbell	DESIGNED - JAC	REVISED -	STATE OF ILLINOIS DEPARTMENT OF TRANSPORTATION	CROSS SECTIONS IL RTE 111 - STAGE 2A AND 2B			F.A.P. RTE.	SECTION	COUNTY	TOTAL SHEETS	SHEET NO.
MODELNAME	PLOT SCALE = 20.0000' / in.	CHECKED - JAC	REVISED -		SCALE: 1" = 10'	SHEET 20 OF 28 SHEETS	STA. 666+54.27 TO STA. 667+50.00	10A	129-R-2-HSR	JERSEY	265	210
	PLOT DATE = 4/27/2016	DATE - 04-27-2016	REVISED -					CONTRACT NO. 76H63				
					ILLINOIS FED. AID PROJECT							

DATE	
BY	
FINISHED SURVEY	
PLOTTED TEMPLATE	
NOTE BOOK	
AREAS CHECKED	
NO.	

DATE	
BY	
ORIGINAL SURVEY	
PLOTTED TEMPLATE	
NOTE BOOK	
AREAS CHECKED	
NO.	



**END STAGE 2B EARTHWORK
BEGIN STAGE 2A EARTHWORK
STA 667+74.46**
C = 0 F = 75 (AH)
C = 0 F = 75 (BK)

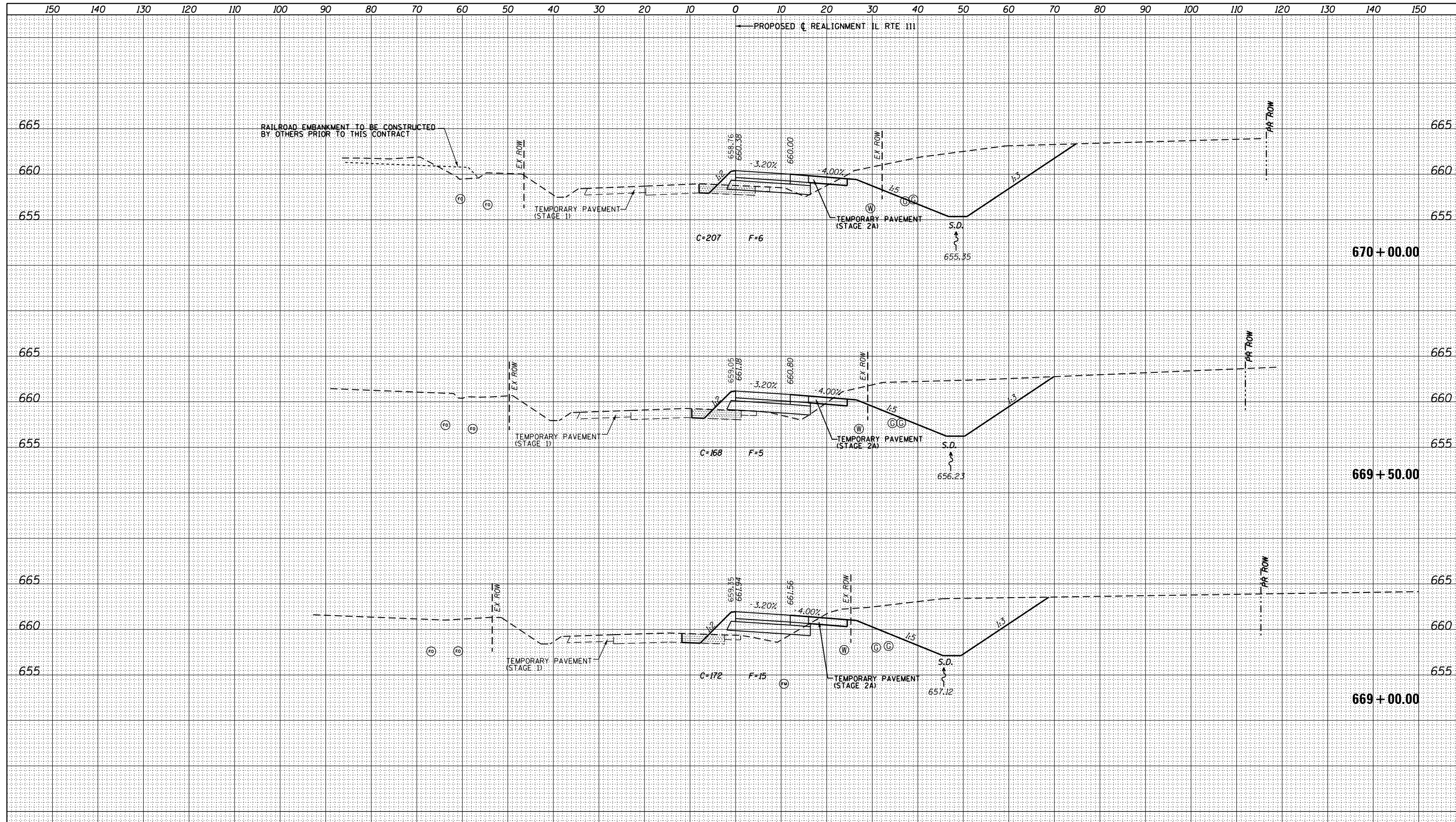
LOCATION OF UTILITIES SHOWN ARE APPROXIMATE AND ALL DEPTHS ARE ASSUMED. IT SHALL BE THE CONTRACTORS RESPONSIBILITY TO LOCATE ALL UNDERGROUND UTILITIES.
 (T) = UNDERGROUND TELEPHONE LINE (TV) = UNDERGROUND TELEVISION
 (G) = UNDERGROUND GAS LINE (W) = UNDERGROUND WATER LINE
 (FO) = UNDERGROUND FIBER OPTIC (FM) = SANITARY FORCE MAIN

HORIZ. 1" = 10'
VERT. 1" = 5'

LIMITS OF EXISTING PAVEMENT TO BE REMOVED

DATE	
BY	
ORIGINAL SURVEY	
SURVEYED	
PLOTTED	
TEMPLATE	
AREAS	
CHECKED	
NO.	

DATE	
BY	
ORIGINAL SURVEY	
SURVEYED	
PLOTTED	
TEMPLATE	
AREAS	
CHECKED	
NO.	



LOCATION OF UTILITIES SHOWN ARE APPROXIMATE AND ALL DEPTHS ARE ASSUMED. IT SHALL BE THE CONTRACTORS RESPONSIBILITY TO LOCATE ALL UNDERGROUND UTILITIES.

(T) = UNDERGROUND TELEPHONE LINE (TV) = UNDERGROUND TELEVISION
 (G) = UNDERGROUND GAS LINE (W) = UNDERGROUND WATER LINE
 (F) = UNDERGROUND FIBER OPTIC (FM) = SANITARY FORCE MAIN

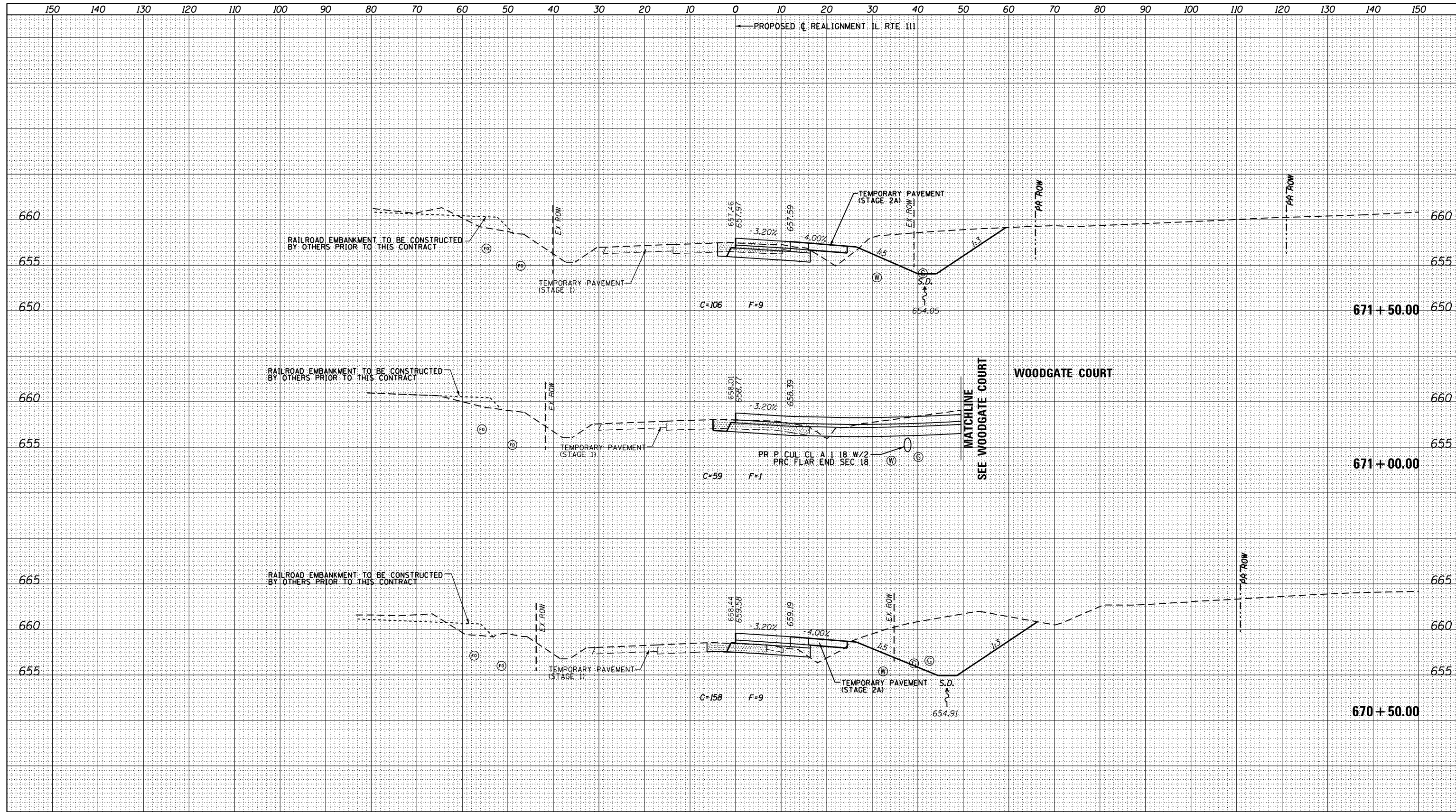
HORZ. 1" = 10'
 VERT. 1" = 5'

LIMITS OF EXISTING PAVEMENT TO BE REMOVED

FILE NAME =	USER NAME = jim.campbell	DESIGNED - JAC	REVISED -	STATE OF ILLINOIS DEPARTMENT OF TRANSPORTATION	CROSS SECTIONS IL RTE 111 - STAGE 2A AND 2B		F.A.P. RTE.	SECTION	COUNTY	TOTAL SHEETS	SHEET NO.	
0876H63_sht-xs-ILRTE111_Stage 2A.dgn		DRAWN - REZ	REVISED -		10A	129-R-2-HSR	JERSEY	265	212	CONTRACT NO. 76H63		
MODELNAME		CHECKED - JAC	REVISED -		SCALE: 1" = 10'	SHEET 22 OF 28 SHEETS	STA. 669+00.00 TO STA. 670+00.00	ILLINOIS FED. AID PROJECT				
D876H63_sht-xs-ILRTE111_Stage 2A.dgn 4/27/2016 3:08:01 PM		DATE - 04-27-2016	REVISED -									

DATE	
BY	
ORIGINAL SURVEY	
SURVEYED	
PLOTTED	
TEMPLATE	
AREAS	
CHECKED	
NO.	

DATE	
BY	
ORIGINAL SURVEY	
SURVEYED	
PLOTTED	
TEMPLATE	
AREAS	
CHECKED	
NO.	



LOCATION OF UTILITIES SHOWN ARE APPROXIMATE AND ALL DEPTHS ARE ASSUMED. IT SHALL BE THE CONTRACTORS RESPONSIBILITY TO LOCATE ALL UNDERGROUND UTILITIES.

(T) = UNDERGROUND TELEPHONE LINE (TV) = UNDERGROUND TELEVISION
 (G) = UNDERGROUND GAS LINE (W) = UNDERGROUND WATER LINE
 (FO) = UNDERGROUND FIBER OPTIC (FM) = SANITARY FORCE MAIN

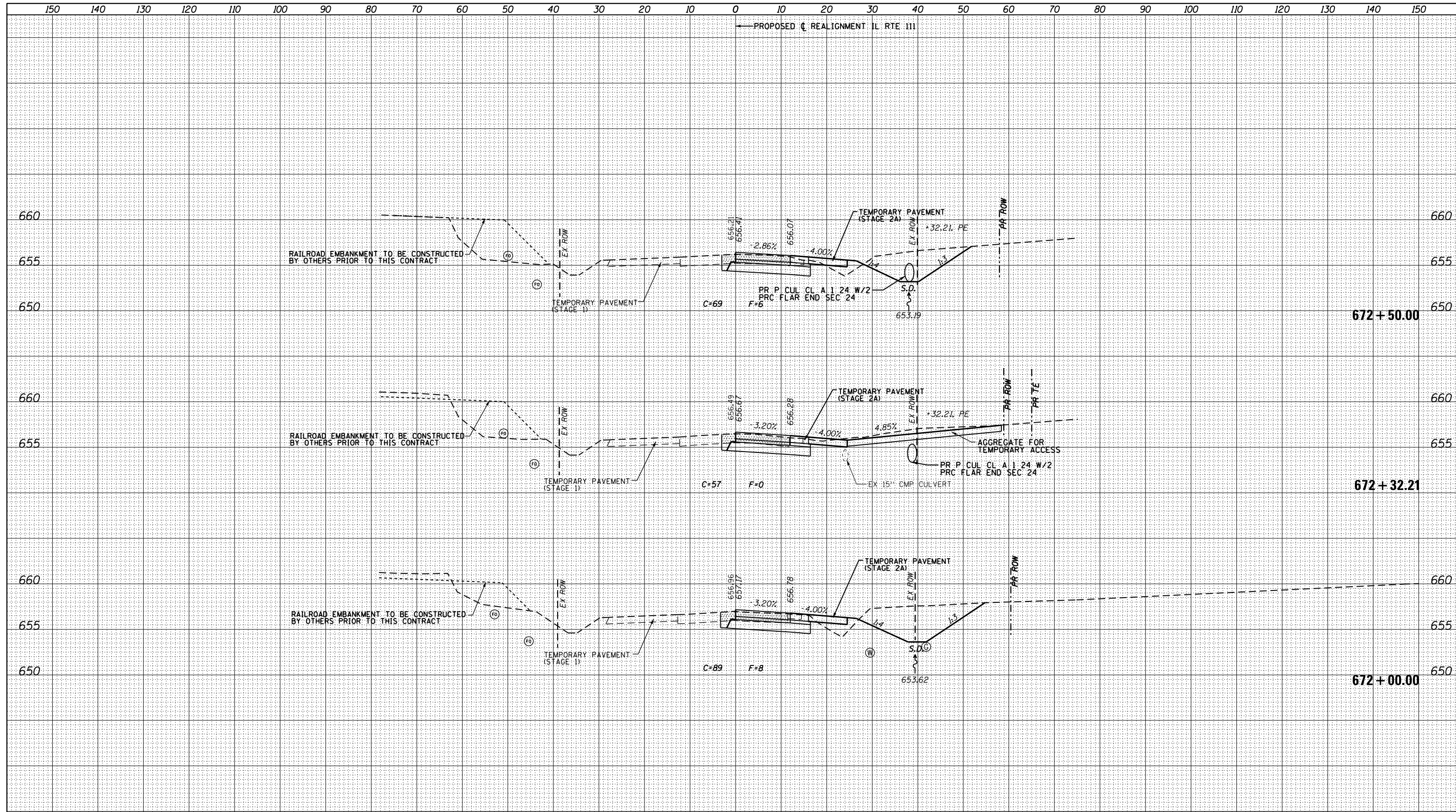
HORZ. 1" = 10'
VERT. 1" = 5'

LIMITS OF EXISTING PAVEMENT TO BE REMOVED

FILE NAME =	USER NAME = jim.campbell	DESIGNED - JAC	REVISSED -	STATE OF ILLINOIS DEPARTMENT OF TRANSPORTATION	CROSS SECTIONS IL RTE 111 - STAGE 2A AND 2B		F.A.P. RTE.	SECTION	COUNTY	TOTAL SHEETS	SHEET NO.	
0876H63_sht-xs-ILRTE111_Stage 2A.dgn		DRAWN - REZ	REVISSED -		10A	129-R-2-HSR	JERSEY	265	213	CONTRACT NO. 76H63		
MODELNAME		CHECKED - JAC	REVISSED -		SCALE: 1" = 10'	SHEET 23 OF 28 SHEETS	STA. 670+50.00 TO STA. 671+50.00	ILLINOIS FED. AID PROJECT				
D876H63_sht-xs-ILRTE111_Stage 2A.dgn 4/27/2016 3:08:02 PM		DATE - 04-27-2016	REVISSED -									

DATE	
BY	
ORIGINAL SURVEY	
SURVEYED	
NOTED	
PLOTTED	
TEMPLE	
AREAS	
CHECKED	
NO.	

DATE	
BY	
ORIGINAL SURVEY	
SURVEYED	
NOTED	
PLOTTED	
TEMPLE	
AREAS	
CHECKED	
NO.	



LOCATION OF UTILITIES SHOWN ARE APPROXIMATE AND ALL DEPTHS ARE ASSUMED. IT SHALL BE THE CONTRACTORS RESPONSIBILITY TO LOCATE ALL UNDERGROUND UTILITIES.

(T) = UNDERGROUND TELEPHONE LINE (TV) = UNDERGROUND TELEVISION
 (G) = UNDERGROUND GAS LINE (W) = UNDERGROUND WATER LINE
 (FO) = UNDERGROUND FIBER OPTIC (FM) = SANITARY FORCE MAIN

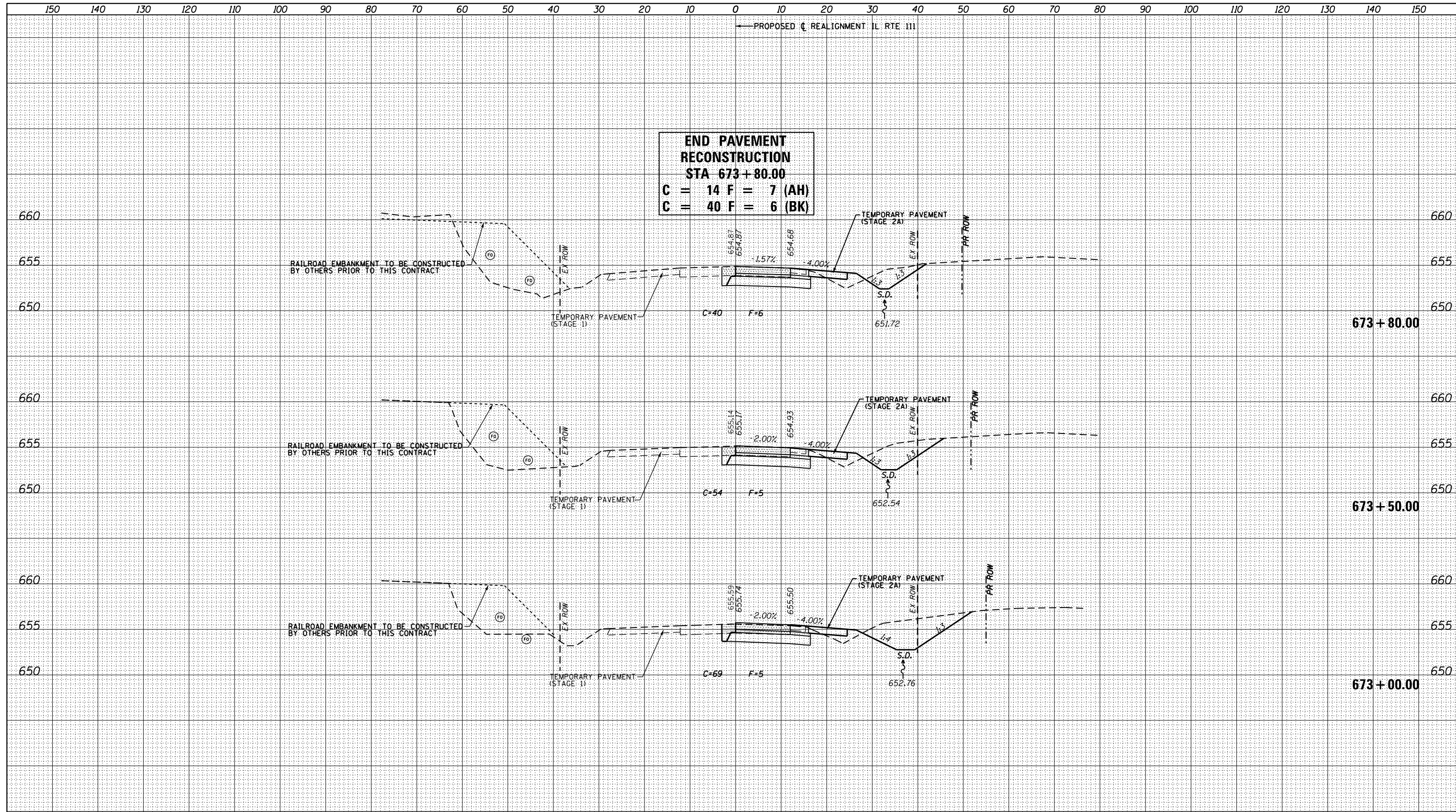
HORZ. 1" = 10'
VERT. 1" = 5'

LIMITS OF EXISTING PAVEMENT TO BE REMOVED

FILE NAME = 0876H63_sht-xs-ILRTE111_Stage 2A.dgn	USER NAME = jim.compbell	DESIGNED - JAC	REVISED -	STATE OF ILLINOIS DEPARTMENT OF TRANSPORTATION	CROSS SECTIONS IL RTE 111 - STAGE 2A AND 2B		F.A.P. RTE.	SECTION	COUNTY	TOTAL SHEETS	SHEET NO.	
MODELNAME	PLOT SCALE = 20.0000' / in.	CHECKED - JAC	REVISED -		SCALE: 1" = 10'	SHEET 24 OF 28 SHEETS	STA. 672+00.00 TO STA. 672+50.00	10A	129-R-2-HSR	JERSEY	265	214
	PLOT DATE = 4/27/2016	DATE - 04-27-2016	REVISED -					CONTRACT NO. 76H63				
					ILLINOIS FED. AID PROJECT							

DATE	
BY	
FINISHED SURVEY	
PLOTTED TEMPLATE	
NOTE BOOK	
AREAS CHECKED	
NO.	

DATE	
BY	
ORIGINAL SURVEY	
PLOTTED TEMPLATE	
NOTE BOOK	
AREAS CHECKED	
NO.	



END PAVEMENT RECONSTRUCTION
STA 673 + 80.00
C = 14 F = 7 (AH)
C = 40 F = 6 (BK)

LOCATION OF UTILITIES SHOWN ARE APPROXIMATE AND ALL DEPTHS ARE ASSUMED. IT SHALL BE THE CONTRACTORS RESPONSIBILITY TO LOCATE ALL UNDERGROUND UTILITIES.

(T) = UNDERGROUND TELEPHONE LINE (TV) = UNDERGROUND TELEVISION
 (G) = UNDERGROUND GAS LINE (W) = UNDERGROUND WATER LINE
 (FO) = UNDERGROUND FIBER OPTIC (FM) = SANITARY FORCE MAIN

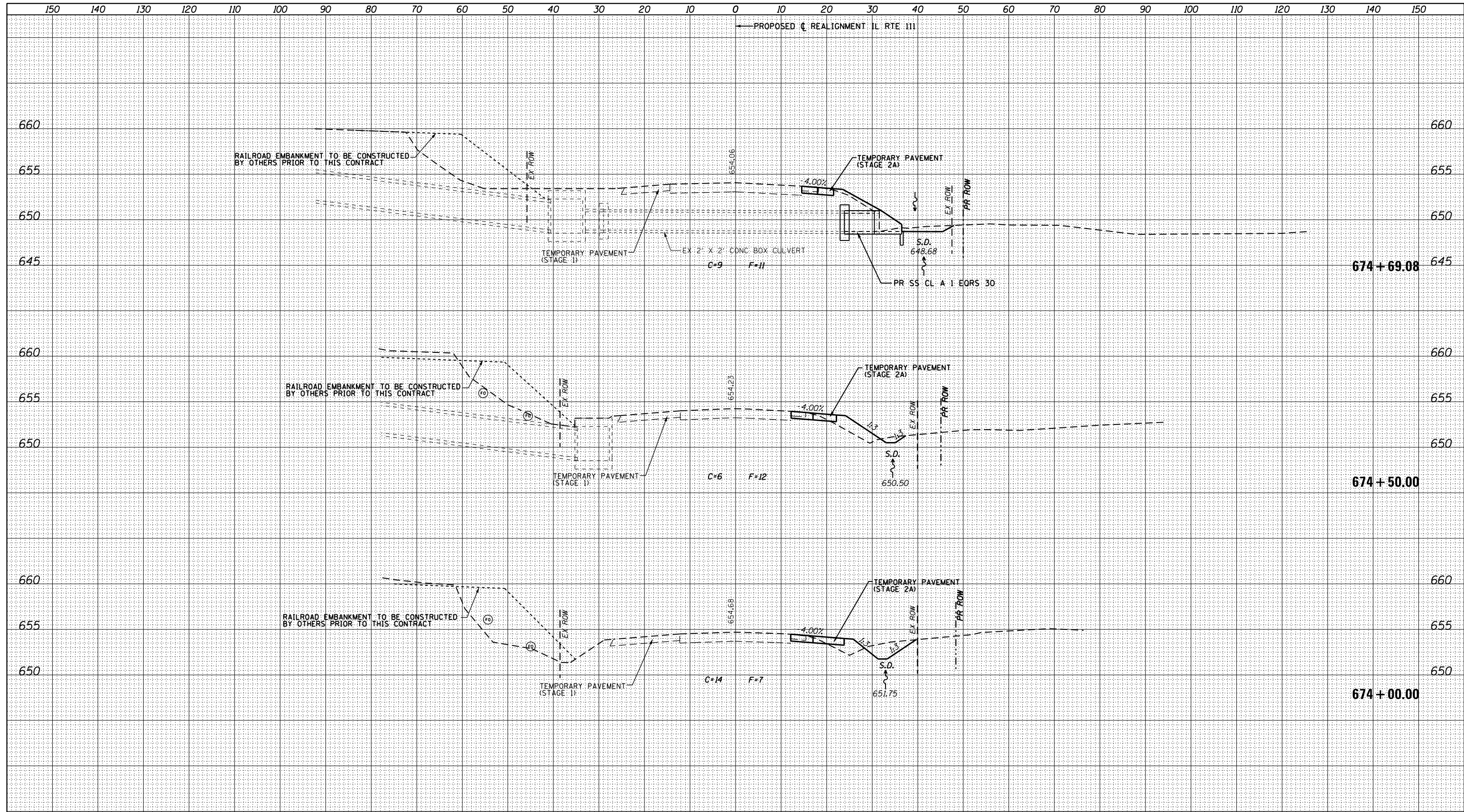
HORZ. 1" = 10'
 VERT. 1" = 5'

LIMITS OF EXISTING PAVEMENT TO BE REMOVED

FILE NAME =	USER NAME = jim.campbell	DESIGNED - JAC	REVISED -	STATE OF ILLINOIS DEPARTMENT OF TRANSPORTATION	CROSS SECTIONS IL RTE 111 - STAGE 2A AND 2B	F.A.P. RTE.	SECTION	COUNTY	TOTAL SHEETS	SHEET NO.	
0876H63.sht-xs-ILRTE111.Stage 2A.dgn		DRAWN - REZ	REVISED -			10A	129-R-2-HSR	JERSEY	265	215	
MODELNAME		CHECKED - JAC	REVISED -			CONTRACT NO. 76H63					
		DATE - 04-27-2016	REVISED -			ILLINOIS FED. AID PROJECT					
SCALE: 1" = 10' SHEET 25 OF 28 SHEETS STA. 673+00.00 TO STA. 673+80.00											

DATE	
BY	
SURVEYED	
PLOTTED	
TEMPLATE	
AREAS	
CHECKED	
FINAL SURVEY	
NOTE BOOK	
NO.	

DATE	
BY	
SURVEYED	
PLOTTED	
TEMPLATE	
AREAS	
CHECKED	
ORIGINAL SURVEY	
NOTE BOOK	
NO.	



LOCATION OF UTILITIES SHOWN ARE APPROXIMATE AND ALL DEPTHS ARE ASSUMED. IT SHALL BE THE CONTRACTORS RESPONSIBILITY TO LOCATE ALL UNDERGROUND UTILITIES.

(T) = UNDERGROUND TELEPHONE LINE (TV) = UNDERGROUND TELEVISION
 (G) = UNDERGROUND GAS LINE (W) = UNDERGROUND WATER LINE
 (FO) = UNDERGROUND FIBER OPTIC (FM) = SANITARY FORCE MAIN

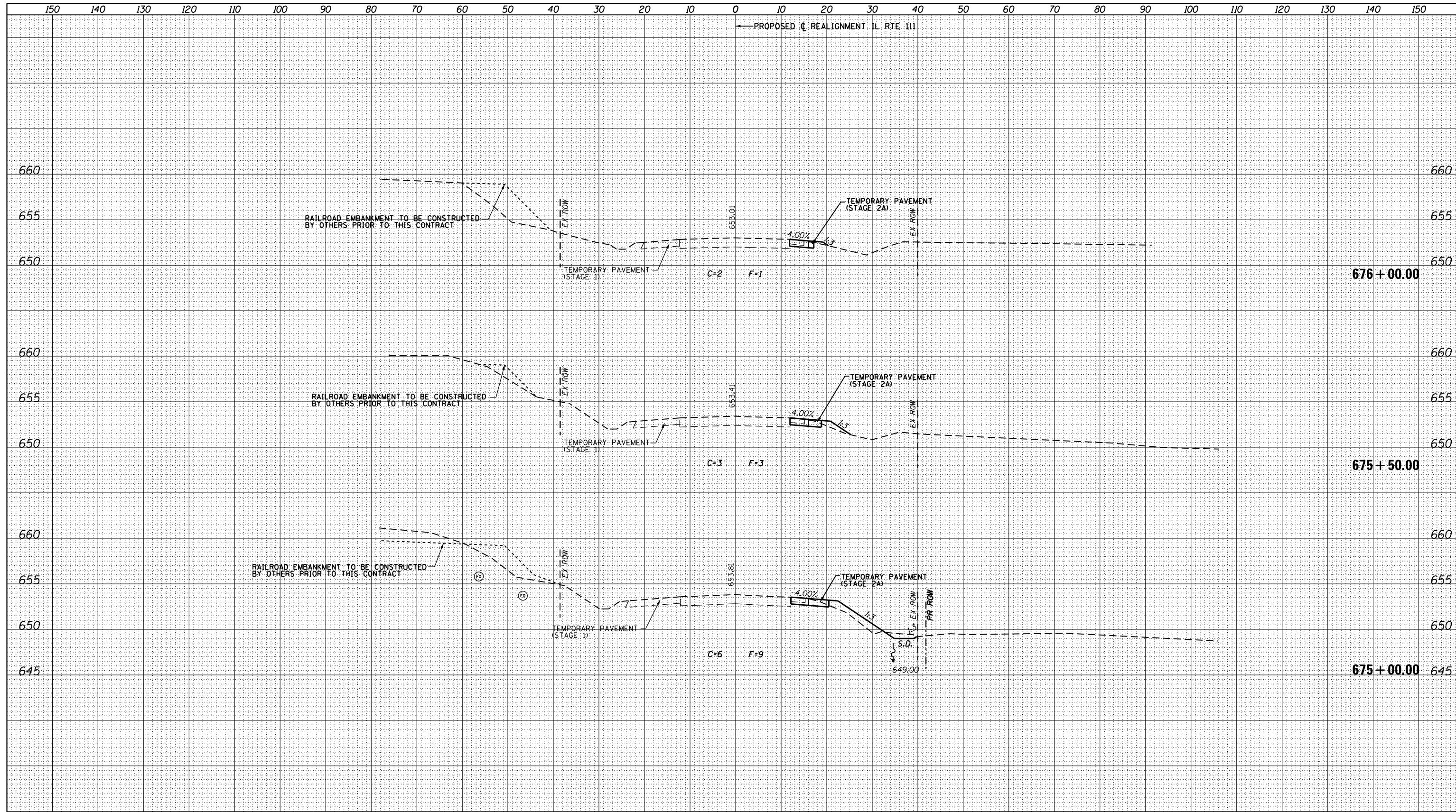
HORZ. 1" = 10'
VERT. 1" = 5'

LIMITS OF EXISTING PAVEMENT TO BE REMOVED

FILE NAME = D876H63_sht-xs-ILRTE111_Stage 2A.dgn	USER NAME = jim.campbell	DESIGNED - JAC	REVISED -	STATE OF ILLINOIS DEPARTMENT OF TRANSPORTATION	CROSS SECTIONS IL RTE 111 - STAGE 2A AND 2B	F.A.P. RTE. 10A	SECTION 129-R-2-HSR	COUNTY JERSEY	TOTAL SHEETS 265	SHEET NO. 216		
MODELNAME	PLOT SCALE = 20.0000' / in.	CHECKED - JAC	REVISED -			SCALE: 1" = 10'	SHEET 26 OF 28 SHEETS	STA. 674+00.00	TO STA. 674+69.08	CONTRACT NO. 76H63		
	PLOT DATE = 4/27/2016	DATE - 04-27-2016	REVISED -			ILLINOIS FED. AID PROJECT						
D876H63_sht-xs-ILRTE111_Stage 2A.dgn 4/27/2016 3:08:04 PM												

DATE	
BY	
FINISHED SURVEY	
PLOTTED TEMPLATE	
AREAS CHECKED	
NO.	

DATE	
BY	
ORIGINAL SURVEY	
NOTE BOOK	
AREAS CHECKED	
NO.	



LOCATION OF UTILITIES SHOWN ARE APPROXIMATE AND ALL DEPTHS ARE ASSUMED. IT SHALL BE THE CONTRACTORS RESPONSIBILITY TO LOCATE ALL UNDERGROUND UTILITIES.

(T) = UNDERGROUND TELEPHONE LINE (TV) = UNDERGROUND TELEVISION
 (G) = UNDERGROUND GAS LINE (W) = UNDERGROUND WATER LINE
 (FO) = UNDERGROUND FIBER OPTIC (FM) = SANITARY FORCE MAIN

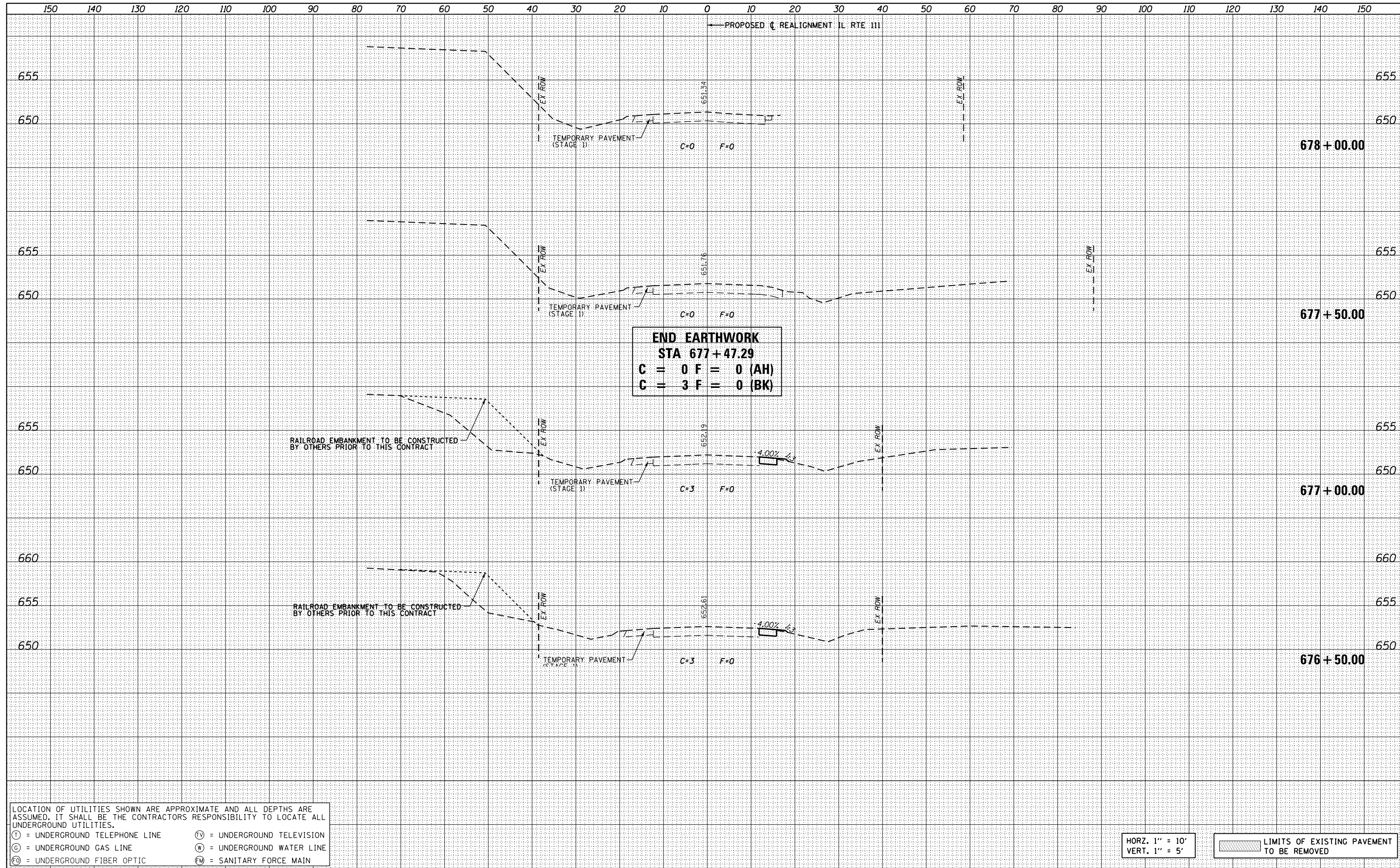
HORZ. 1" = 10'
VERT. 1" = 5'

LIMITS OF EXISTING PAVEMENT TO BE REMOVED

FILE NAME = D876H63.sht-xs-ILRTE111.Stage 2A.dgn	USER NAME = jim.campbell	DESIGNED - JAC	REVISIED -	STATE OF ILLINOIS DEPARTMENT OF TRANSPORTATION	CROSS SECTIONS IL RTE 111 - STAGE 2A AND 2B		F.A.P. RTE.	SECTION	COUNTY	TOTAL SHEETS	SHEET NO.	
MODELNAME	PLOT DATE = 4/27/2016	DRAWN - REZ	REVISIED -		10A	129-R-2-HSR	JERSEY	265	217	CONTRACT NO. 76H63		
		CHECKED - JAC	REVISIED -		SCALE: 1" = 10'	SHEET 27 OF 28 SHEETS	STA. 675+00.00 TO STA. 676+00.00	ILLINOIS FED. AID PROJECT				
		DATE - 04-27-2016	REVISIED -									

DATE	
BY	
FINAL SURVEY	
SURVEYED	
PLOTTED	
TEMPLATE	
NOTE BOOK	
AREAS CHECKED	
NO.	

DATE	
BY	
ORIGINAL SURVEY	
SURVEYED	
PLOTTED	
TEMPLATE	
NOTE BOOK	
AREAS CHECKED	
NO.	



END EARTHWORK
STA 677+47.29
C = 0 F = 0 (AH)
C = 3 F = 0 (BK)

LOCATION OF UTILITIES SHOWN ARE APPROXIMATE AND ALL DEPTHS ARE ASSUMED. IT SHALL BE THE CONTRACTORS RESPONSIBILITY TO LOCATE ALL UNDERGROUND UTILITIES.

(T) = UNDERGROUND TELEPHONE LINE (TV) = UNDERGROUND TELEVISION
 (G) = UNDERGROUND GAS LINE (W) = UNDERGROUND WATER LINE
 (FO) = UNDERGROUND FIBER OPTIC (FM) = SANITARY FORCE MAIN

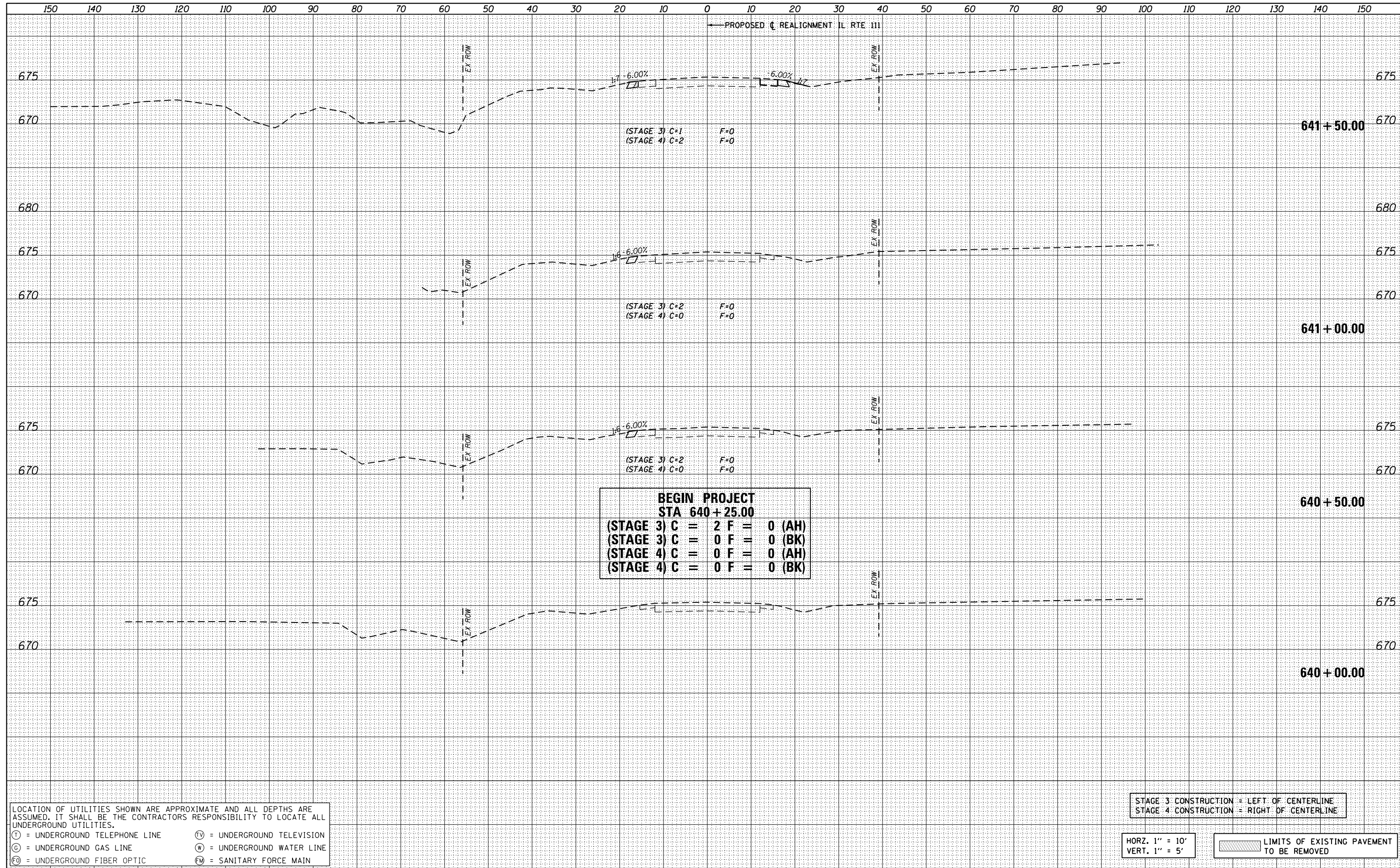
HORZ. 1" = 10'
 VERT. 1" = 5'

LIMITS OF EXISTING PAVEMENT TO BE REMOVED

FILE NAME =	USER NAME = jim.campbell	DESIGNED - JAC	REVISED -	STATE OF ILLINOIS DEPARTMENT OF TRANSPORTATION	CROSS SECTIONS IL RTE 111 - STAGE 2A AND 2B			F.A.P. RTE.	SECTION	COUNTY	TOTAL SHEETS	SHEET NO.
0876H63.sht-xs-ILRTE111.Stage 2A.dgn		DRAWN - REZ	REVISED -		10A	129-R-2-HSR	JERSEY	265	218			
MODELNAME		CHECKED - JAC	REVISED -		CONTRACT NO. 76H63							
		DATE - 04-27-2016	REVISED -		ILLINOIS FED. AID PROJECT							
PLOT SCALE = 20.0000' / in. PLOT DATE = 4/27/2016				SCALE: 1" = 10' SHEET 28 OF 28 SHEETS STA. 676+50.00 TO STA. 678+00.00								

DATE	
BY	
FINAL SURVEY	SURVEYED
NOTE BOOK	PLOTTED
NO.	TEMPLATE
	AREAS CHECKED

DATE	
BY	
ORIGINAL SURVEY	SURVEYED
NOTE BOOK	PLOTTED
NO.	TEMPLATE
	AREAS CHECKED



BEGIN PROJECT
STA 640+25.00
(STAGE 3) C = 2 F = 0 (AH)
(STAGE 3) C = 0 F = 0 (BK)
(STAGE 4) C = 0 F = 0 (AH)
(STAGE 4) C = 0 F = 0 (BK)

LOCATION OF UTILITIES SHOWN ARE APPROXIMATE AND ALL DEPTHS ARE ASSUMED. IT SHALL BE THE CONTRACTORS RESPONSIBILITY TO LOCATE ALL UNDERGROUND UTILITIES.
Ⓣ = UNDERGROUND TELEPHONE LINE Ⓥ = UNDERGROUND TELEVISION
Ⓞ = UNDERGROUND GAS LINE Ⓜ = UNDERGROUND WATER LINE
Ⓢ = UNDERGROUND FIBER OPTIC Ⓜ = SANITARY FORCE MAIN

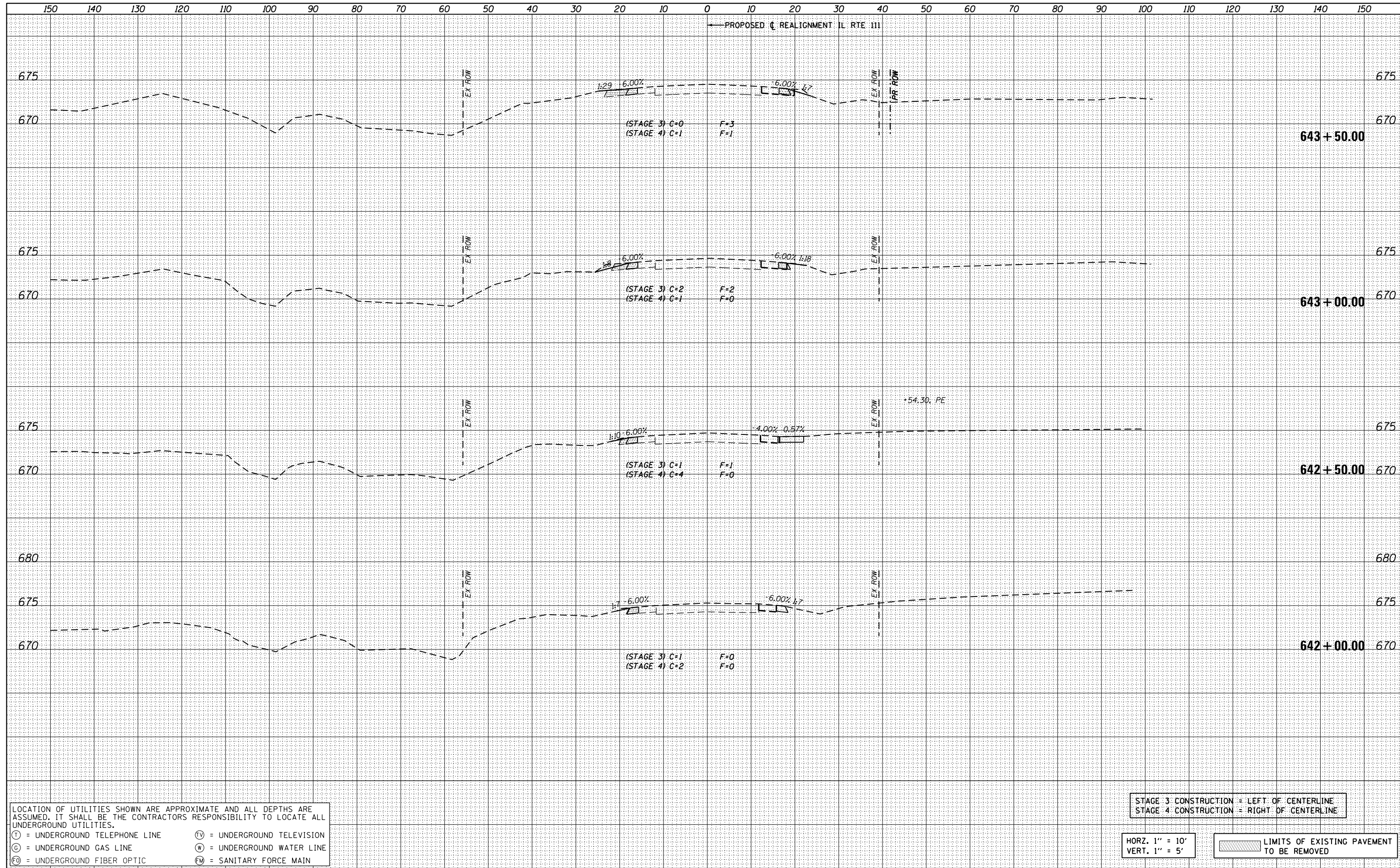
STAGE 3 CONSTRUCTION = LEFT OF CENTERLINE
STAGE 4 CONSTRUCTION = RIGHT OF CENTERLINE

HORZ. 1" = 10'
VERT. 1" = 5'

LIMITS OF EXISTING PAVEMENT TO BE REMOVED

DATE	
BY	
FINISHED SURVEY	
PLOTTED TEMPLATE	
NOTE BOOK	
AREAS CHECKED	
NO.	

DATE	
BY	
ORIGINAL SURVEY	
PLOTTED TEMPLATE	
NOTE BOOK	
AREAS CHECKED	
NO.	



LOCATION OF UTILITIES SHOWN ARE APPROXIMATE AND ALL DEPTHS ARE ASSUMED. IT SHALL BE THE CONTRACTORS RESPONSIBILITY TO LOCATE ALL UNDERGROUND UTILITIES.

(T) = UNDERGROUND TELEPHONE LINE (TV) = UNDERGROUND TELEVISION
 (G) = UNDERGROUND GAS LINE (W) = UNDERGROUND WATER LINE
 (FO) = UNDERGROUND FIBER OPTIC (FM) = SANITARY FORCE MAIN

STAGE 3 CONSTRUCTION = LEFT OF CENTERLINE
 STAGE 4 CONSTRUCTION = RIGHT OF CENTERLINE

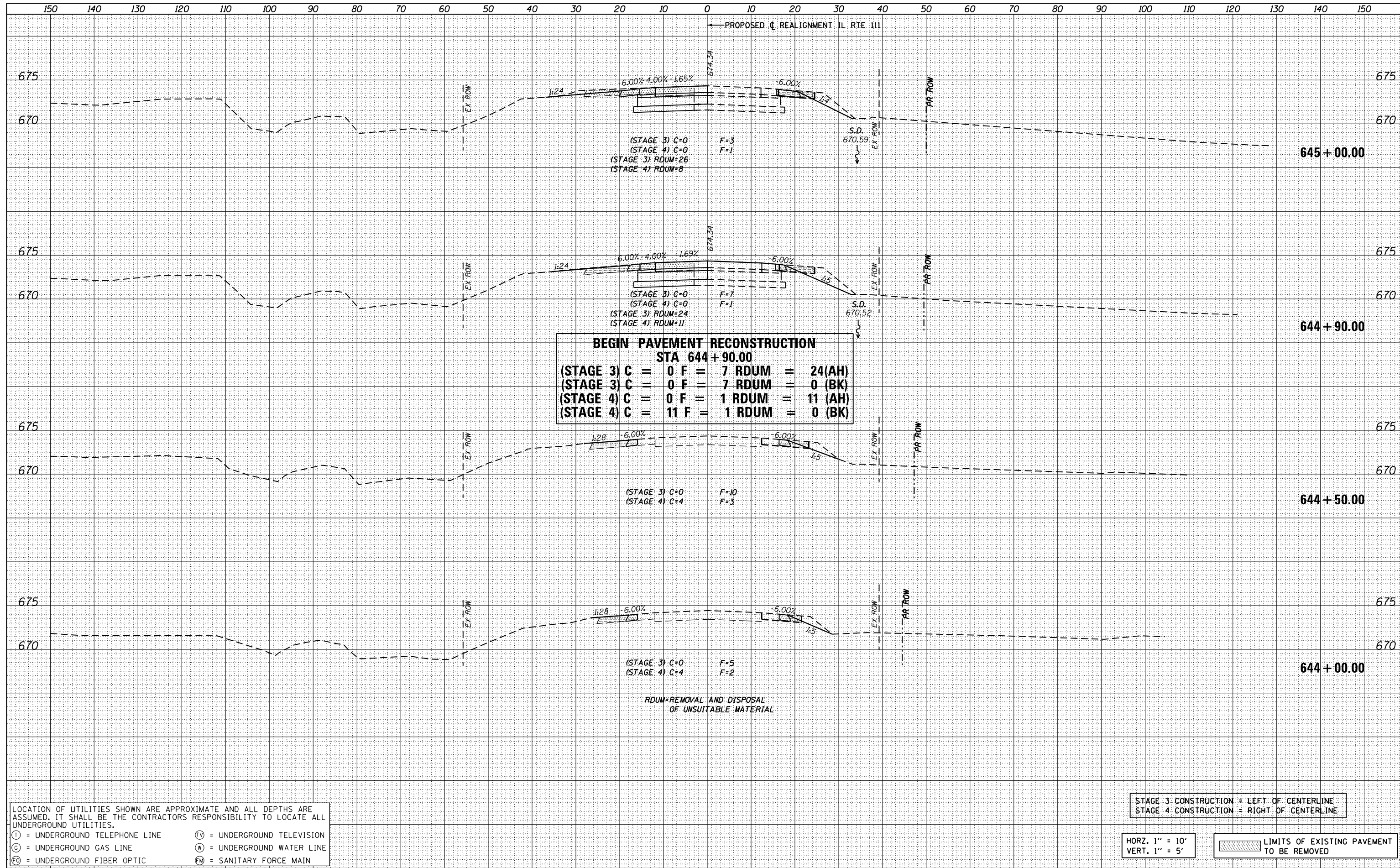
HORZ. 1" = 10'
 VERT. 1" = 5'

LIMITS OF EXISTING PAVEMENT TO BE REMOVED

FILE NAME =	USER NAME = jim.campbell	DESIGNED - JAC	REVISED -	STATE OF ILLINOIS DEPARTMENT OF TRANSPORTATION	CROSS SECTIONS IL RTE 111 - STAGE 3 AND 4		F.A.P. RTE.	SECTION	COUNTY	TOTAL SHEETS	SHEET NO.	
0876H63_sht-xs-ILRTE111_Stage 3.dgn		DRAWN - REZ	REVISED -		10A	129-R-2-HSR	JERSEY	265	220	CONTRACT NO. 76H63		
MODELNAME		CHECKED - JAC	REVISED -		SCALE: 1" = 10'	SHEET 2 OF 28 SHEETS	STA. 642+00.00 TO STA. 643+50.00	ILLINOIS FED. AID PROJECT				
D876H63_sht-xs-ILRTE111_Stage 3.dgn 4/27/2016 3:08:15 PM		DATE - 04-27-2016	REVISED -									

DATE	
BY	
ORIGINAL SURVEY	
SURVEYED	
PLOTTED	
TEMPLATE	
AREAS	
CHECKED	
NO.	

DATE	
BY	
ORIGINAL SURVEY	
SURVEYED	
PLOTTED	
TEMPLATE	
AREAS	
CHECKED	
NO.	



LOCATION OF UTILITIES SHOWN ARE APPROXIMATE AND ALL DEPTHS ARE ASSUMED. IT SHALL BE THE CONTRACTORS RESPONSIBILITY TO LOCATE ALL UNDERGROUND UTILITIES.

(T) = UNDERGROUND TELEPHONE LINE (TV) = UNDERGROUND TELEVISION
 (G) = UNDERGROUND GAS LINE (W) = UNDERGROUND WATER LINE
 (FO) = UNDERGROUND FIBER OPTIC (FM) = SANITARY FORCE MAIN

STAGE 3 CONSTRUCTION = LEFT OF CENTERLINE
 STAGE 4 CONSTRUCTION = RIGHT OF CENTERLINE

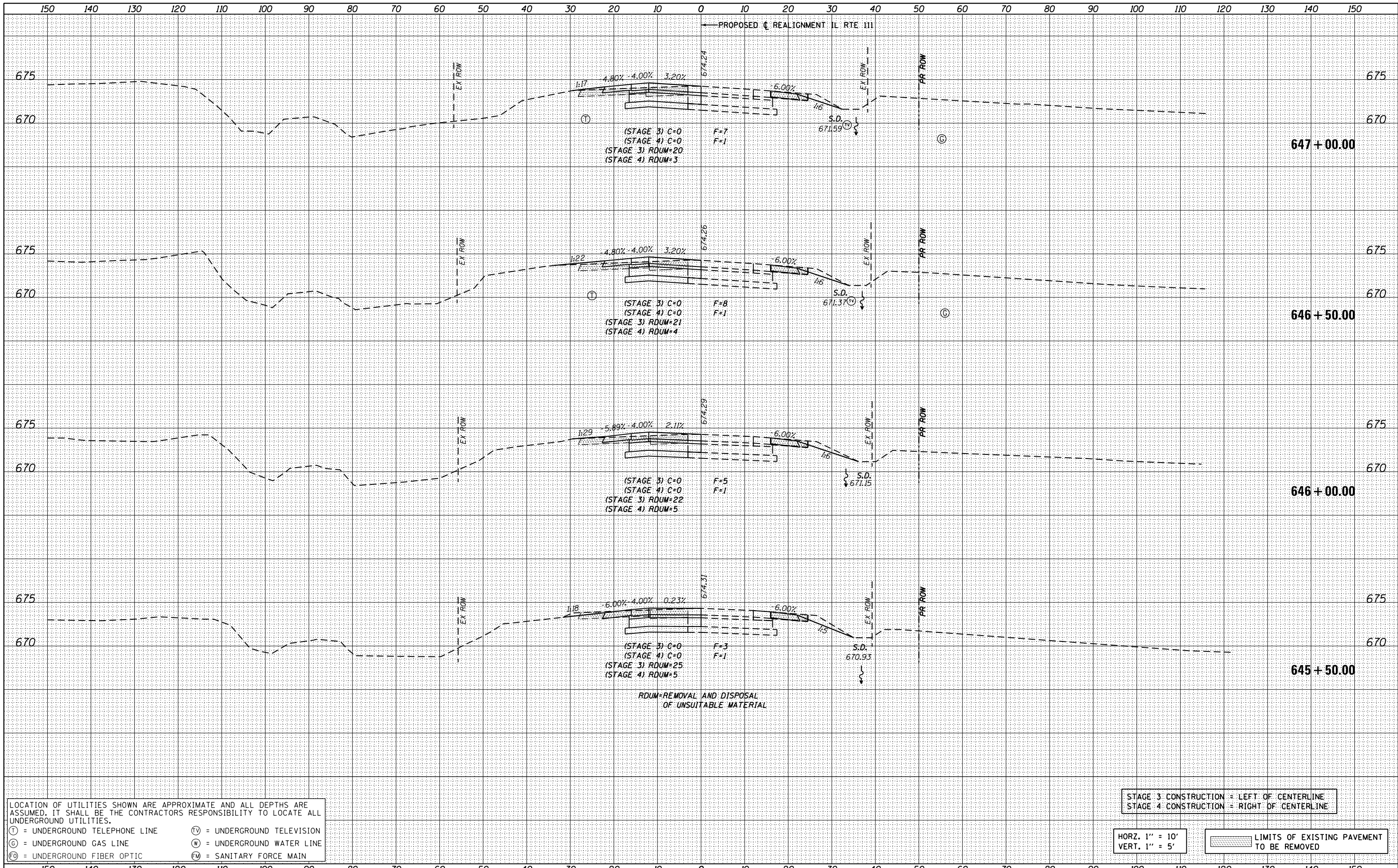
HORZ. 1" = 10'
 VERT. 1" = 5'

LIMITS OF EXISTING PAVEMENT TO BE REMOVED

FILE NAME =	USER NAME = jim.campbell	DESIGNED - JAC	REVISED -	STATE OF ILLINOIS DEPARTMENT OF TRANSPORTATION	CROSS SECTIONS IL RTE 111 - STAGE 3 AND 4		F.A.P. RTE.	SECTION	COUNTY	TOTAL SHEETS	SHEET NO.
0876H63_sht-xs-ILRTE111_Stage 3.dgn		DRAWN - REZ	REVISED -		10A	129-R-2-HSR	JERSEY	265	221		
MODELNAME		CHECKED - JAC	REVISED -		CONTRACT NO. 76H63						
		DATE - 04-27-2016	REVISED -		ILLINOIS FED. AID PROJECT						
PLOT SCALE = 20.0000' / in. PLOT DATE = 4/27/2016				SCALE: 1" = 10' SHEET 3 OF 28 SHEETS STA. 644+00.00 TO STA. 645+00.00							

DATE	
BY	
FINISHED SURVEY	
PLOTTED TEMPLATE	
NOTE BOOK	
AREAS CHECKED	
NO.	

DATE	
BY	
ORIGINAL SURVEY	
PLOTTED TEMPLATE	
NOTE BOOK	
AREAS CHECKED	
NO.	



LOCATION OF UTILITIES SHOWN ARE APPROXIMATE AND ALL DEPTHS ARE ASSUMED. IT SHALL BE THE CONTRACTORS RESPONSIBILITY TO LOCATE ALL UNDERGROUND UTILITIES.

(T) = UNDERGROUND TELEPHONE LINE (TV) = UNDERGROUND TELEVISION
 (G) = UNDERGROUND GAS LINE (W) = UNDERGROUND WATER LINE
 (FO) = UNDERGROUND FIBER OPTIC (FM) = SANITARY FORCE MAIN

STAGE 3 CONSTRUCTION = LEFT OF CENTERLINE
 STAGE 4 CONSTRUCTION = RIGHT OF CENTERLINE

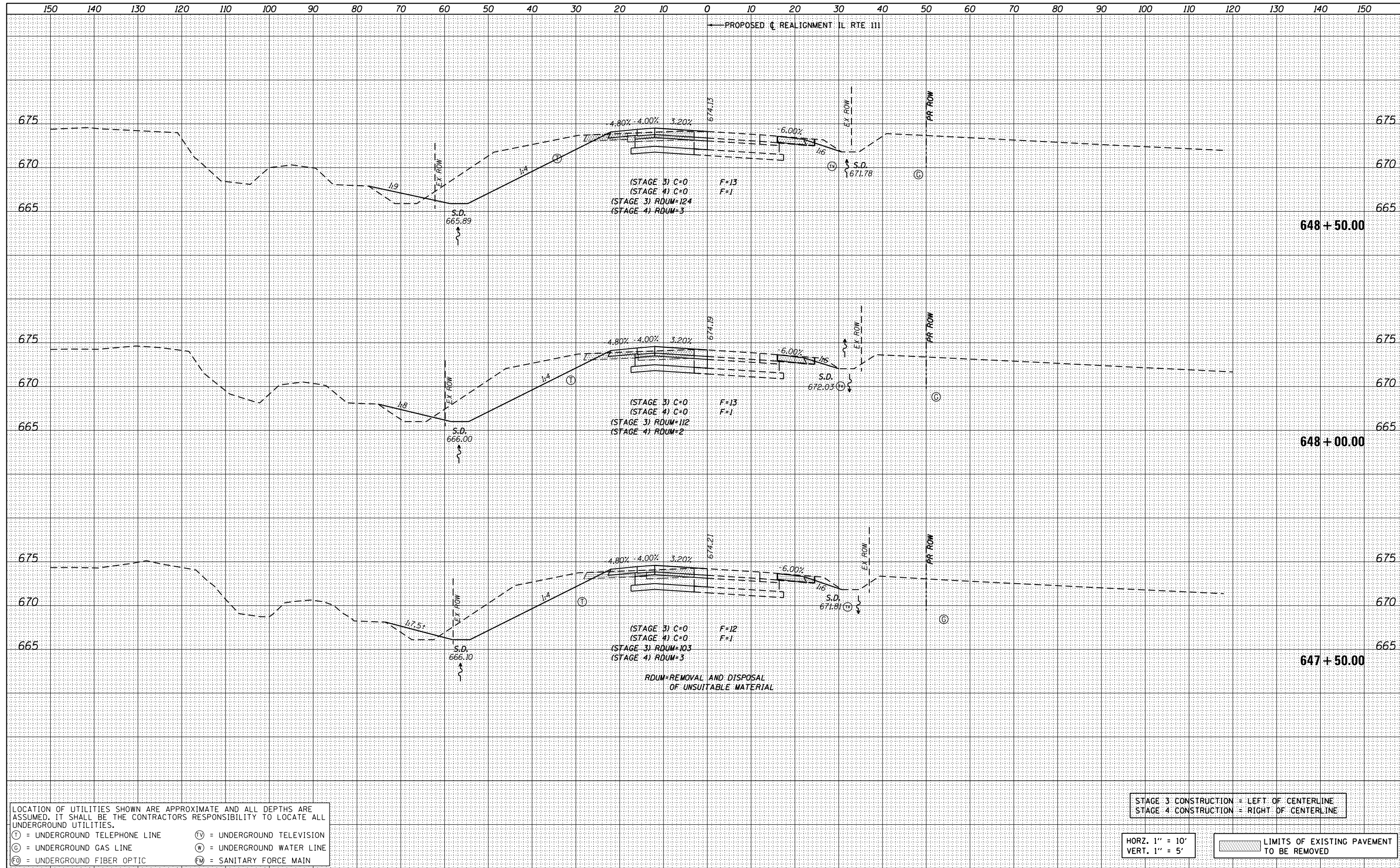
HORZ. 1" = 10'
 VERT. 1" = 5'

LIMITS OF EXISTING PAVEMENT TO BE REMOVED

FILE NAME = 0876H63_sht-xs-ILRTE111.Stage 3.dgn	USER NAME = jim.campbell	DESIGNED - JAC	REVISED -	STATE OF ILLINOIS DEPARTMENT OF TRANSPORTATION CROSS SECTIONS IL RTE 111 - STAGE 3 AND 4 SCALE: 1" = 10' SHEET 4 OF 28 SHEETS STA. 645+50.00 TO STA. 647+00.00	F.A.P. RTE. SECTION COUNTY TOTAL SHEETS SHEET NO.
MODELNAME	PLOT SCALE = 20.0000' / in.	DRAWN - REZ	REVISED -		10A 129-R-2-HSR JERSEY 265 222
	PLOT DATE = 4/27/2016	CHECKED - JAC	REVISED -		CONTRACT NO. 76H63
	DATE = 04-27-2016	REVISOR -	REVISED -		ILLINOIS FED. AID PROJECT

DATE	
BY	
ORIGINAL SURVEY NO.	
SURVEYED	
PLOTTED	
TEMPLATE	
AREAS CHECKED	
NOTE BOOK	
AREAS CHECKED	

DATE	
BY	
ORIGINAL SURVEY NO.	
SURVEYED	
PLOTTED	
TEMPLATE	
AREAS CHECKED	
NOTE BOOK	
AREAS CHECKED	



LOCATION OF UTILITIES SHOWN ARE APPROXIMATE AND ALL DEPTHS ARE ASSUMED. IT SHALL BE THE CONTRACTORS RESPONSIBILITY TO LOCATE ALL UNDERGROUND UTILITIES.

(T) = UNDERGROUND TELEPHONE LINE (TV) = UNDERGROUND TELEVISION
 (G) = UNDERGROUND GAS LINE (W) = UNDERGROUND WATER LINE
 (FO) = UNDERGROUND FIBER OPTIC (FM) = SANITARY FORCE MAIN

STAGE 3 CONSTRUCTION = LEFT OF CENTERLINE
 STAGE 4 CONSTRUCTION = RIGHT OF CENTERLINE

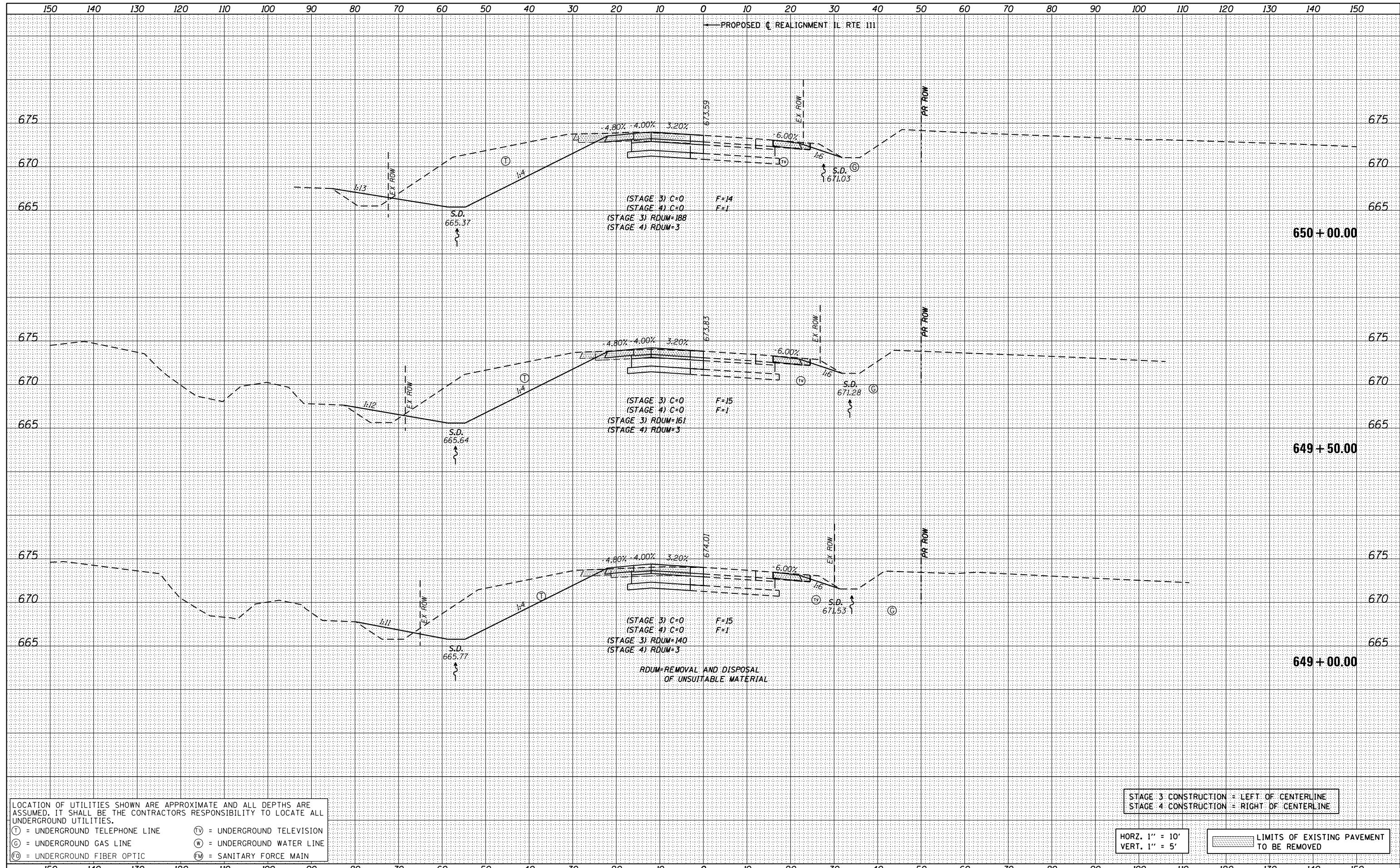
HORZ. 1" = 10'
VERT. 1" = 5'

LIMITS OF EXISTING PAVEMENT TO BE REMOVED

FILE NAME = D876H63.sht-xs-ILRTE111.Stage 3.dgn	USER NAME = jim.campbell	DESIGNED - JAC	REVISED -	STATE OF ILLINOIS DEPARTMENT OF TRANSPORTATION	CROSS SECTIONS IL RTE 111 - STAGE 3 AND 4		F.A.P. RTE.	SECTION	COUNTY	TOTAL SHEETS	SHEET NO.	
MODELNAME	PLOT SCALE = 20.0000' / in.	CHECKED - JAC	REVISED -		SCALE: 1" = 10'	SHEET 5 OF 28 SHEETS	STA. 647+50.00 TO STA. 648+50.00	10A	129-R-2-HSR	JERSEY	265	223
	PLOT DATE = 4/27/2016	DATE - 04-27-2016	REVISED -					CONTRACT NO. 76H63				
ILLINOIS FED. AID PROJECT												

DATE	
BY	
SURVEYED	
PLOTTED	
TEMPLATE	
AREAS	
CHECKED	
NO.	

DATE	
BY	
SURVEYED	
PLOTTED	
TEMPLATE	
AREAS	
CHECKED	
NO.	



LOCATION OF UTILITIES SHOWN ARE APPROXIMATE AND ALL DEPTHS ARE ASSUMED. IT SHALL BE THE CONTRACTORS RESPONSIBILITY TO LOCATE ALL UNDERGROUND UTILITIES.

(T) = UNDERGROUND TELEPHONE LINE (TV) = UNDERGROUND TELEVISION
 (G) = UNDERGROUND GAS LINE (W) = UNDERGROUND WATER LINE
 (FO) = UNDERGROUND FIBER OPTIC (FM) = SANITARY FORCE MAIN

STAGE 3 CONSTRUCTION = LEFT OF CENTERLINE
 STAGE 4 CONSTRUCTION = RIGHT OF CENTERLINE

HORZ. 1" = 10'
VERT. 1" = 5'

[Hatched Area] LIMITS OF EXISTING PAVEMENT
 TO BE REMOVED

FILE NAME = D876H63.sht-xs-ILRTE111.Stage 3.dgn
 USER NAME = jim.campbell
 PLOT SCALE = 20.0000' / in.
 PLOT DATE = 4/27/2016

DESIGNED	- JAC	REVISED	-
DRAWN	- REZ	REVISED	-
CHECKED	- JAC	REVISED	-
DATE	- 04-27-2016	REVISED	-

**STATE OF ILLINOIS
DEPARTMENT OF TRANSPORTATION**

**CROSS SECTIONS
IL RTE 111 - STAGE 3 AND 4**

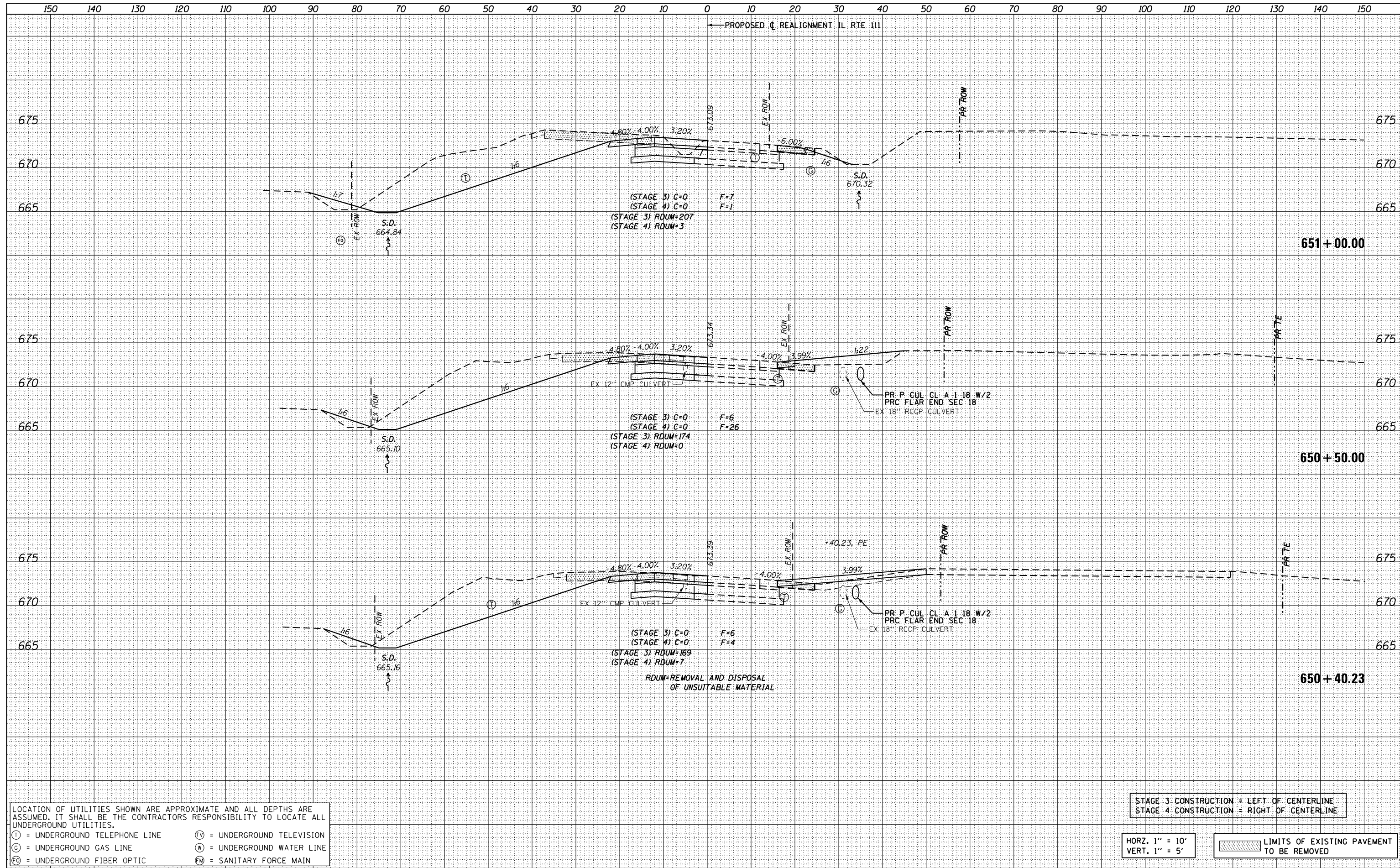
SCALE: 1" = 10' SHEET 6 OF 28 SHEETS STA. 649+00.00 TO STA. 650+00.00

F.A.P. RTE.	SECTION	COUNTY	TOTAL SHEETS	SHEET NO.
10A	129-R-2-HSR	JERSEY	265	224
				CONTRACT NO. 76H63

ILLINOIS FED. AID PROJECT

DATE	
BY	
ORIGINAL SURVEY	
SURVEYED	
PLOTTED	
TEMPLATE	
AREAS	
CHECKED	
NO.	

DATE	
BY	
ORIGINAL SURVEY	
SURVEYED	
PLOTTED	
TEMPLATE	
AREAS	
CHECKED	
NO.	



LOCATION OF UTILITIES SHOWN ARE APPROXIMATE AND ALL DEPTHS ARE ASSUMED. IT SHALL BE THE CONTRACTORS RESPONSIBILITY TO LOCATE ALL UNDERGROUND UTILITIES.

Ⓣ = UNDERGROUND TELEPHONE LINE Ⓜ = UNDERGROUND TELEVISION
 Ⓞ = UNDERGROUND GAS LINE Ⓜ = UNDERGROUND WATER LINE
 Ⓞ = UNDERGROUND FIBER OPTIC Ⓜ = SANITARY FORCE MAIN

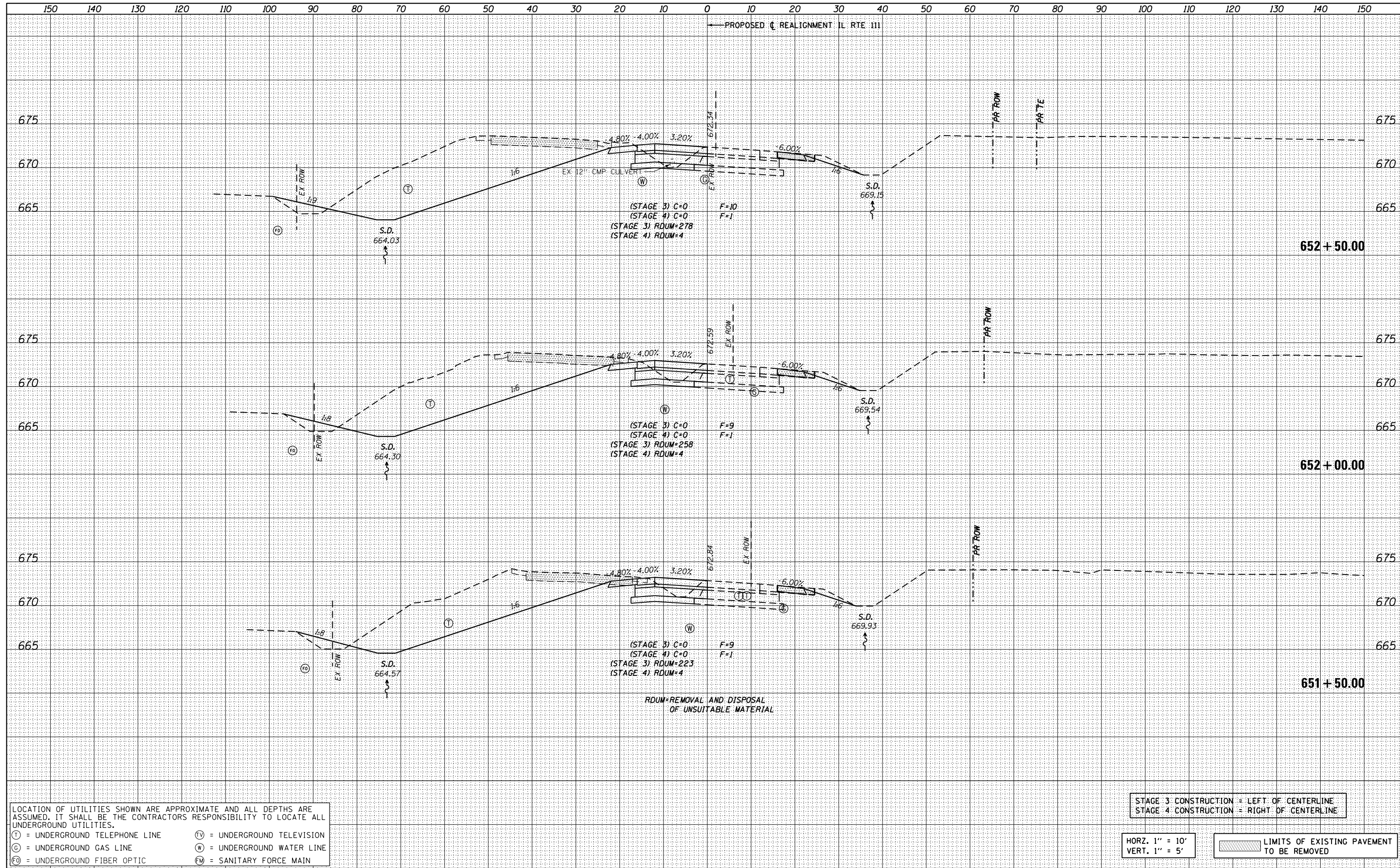
STAGE 3 CONSTRUCTION = LEFT OF CENTERLINE
 STAGE 4 CONSTRUCTION = RIGHT OF CENTERLINE

HORZ. 1" = 10'
 VERT. 1" = 5'

LIMITS OF EXISTING PAVEMENT TO BE REMOVED

DATE	
BY	
FINISHED SURVEY	
PLOTTED	
TEMPLATE	
NOTE BOOK	
AREAS CHECKED	
NO.	

DATE	
BY	
ORIGINAL SURVEY	
PLOTTED	
TEMPLATE	
NOTE BOOK	
AREAS CHECKED	
NO.	



LOCATION OF UTILITIES SHOWN ARE APPROXIMATE AND ALL DEPTHS ARE ASSUMED. IT SHALL BE THE CONTRACTORS RESPONSIBILITY TO LOCATE ALL UNDERGROUND UTILITIES.

(T) = UNDERGROUND TELEPHONE LINE (TV) = UNDERGROUND TELEVISION
 (G) = UNDERGROUND GAS LINE (W) = UNDERGROUND WATER LINE
 (FO) = UNDERGROUND FIBER OPTIC (FM) = SANITARY FORCE MAIN

STAGE 3 CONSTRUCTION = LEFT OF CENTERLINE
 STAGE 4 CONSTRUCTION = RIGHT OF CENTERLINE

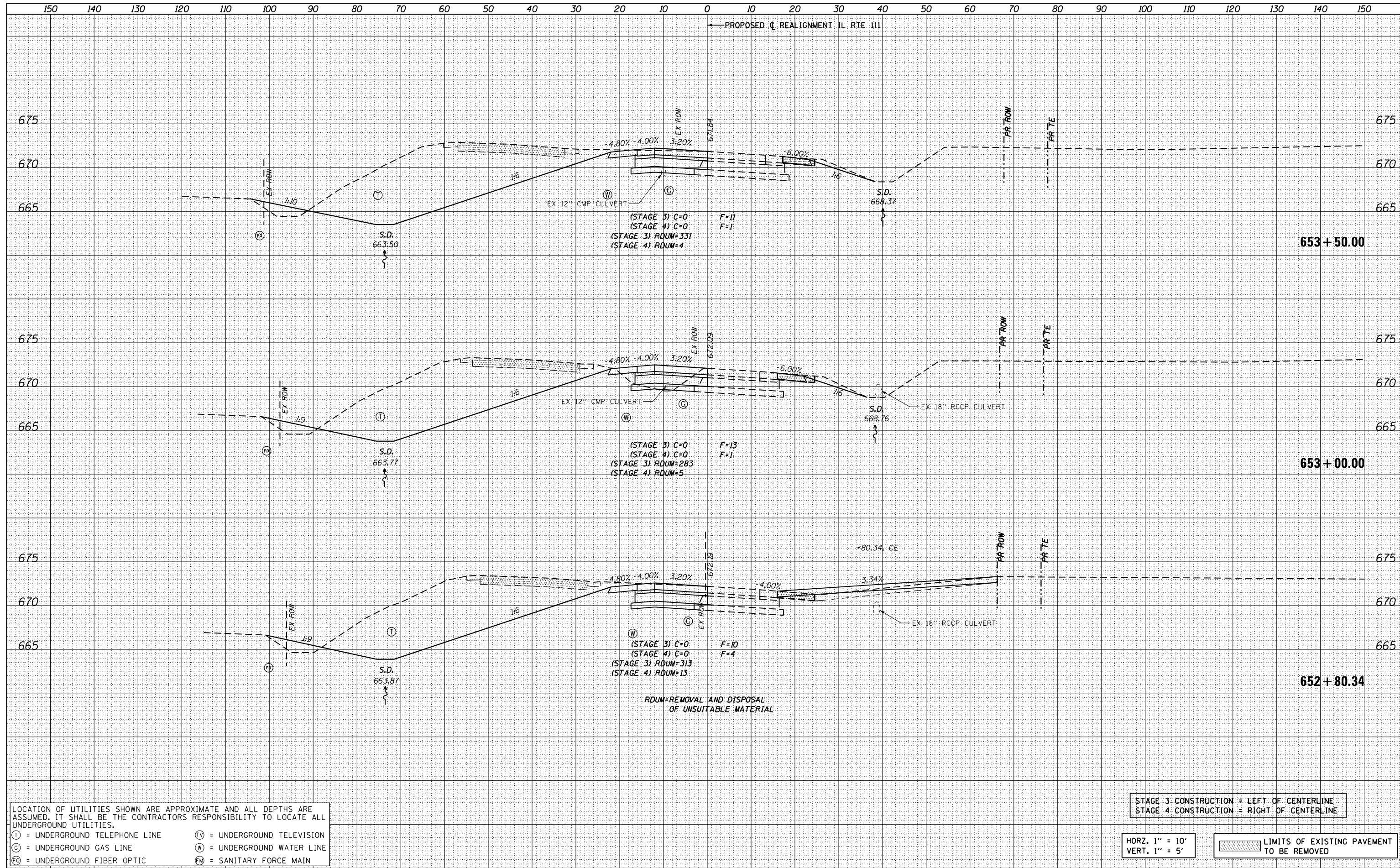
HORZ. 1" = 10'
 VERT. 1" = 5'

LIMITS OF EXISTING PAVEMENT TO BE REMOVED

FILE NAME = D876H63.sht-xs-ILRTE111.Stage 3.dgn	USER NAME = jim.campbell	DESIGNED - JAC	REVISED -	STATE OF ILLINOIS DEPARTMENT OF TRANSPORTATION	CROSS SECTIONS IL RTE 111 - STAGE 3 AND 4		F.A.P. RTE.	SECTION	COUNTY	TOTAL SHEETS	SHEET NO.	
MODEL NAME =	PLOT SCALE = 20.0000' / in.	DRAWN - REZ	REVISED -		10A	129-R-2-HSR	JERSEY	265	226	CONTRACT NO. 76H63		
	PLOT DATE = 4/27/2016	CHECKED - JAC	REVISED -		SCALE: 1" = 10'		SHEET 8 OF 28 SHEETS		STA. 651+50.00 TO STA. 652+50.00		ILLINOIS FED. AID PROJECT	
		DATE - 04-27-2016	REVISED -									

DATE	
BY	
FINAL SURVEY	
NOTE BOOK	
NO.	
SURVEYED	
PLOTTED	
TEMPLATE	
AREAS	
CHECKED	

DATE	
BY	
ORIGINAL SURVEY	
NOTE BOOK	
NO.	
SURVEYED	
PLOTTED	
TEMPLATE	
AREAS	
CHECKED	



LOCATION OF UTILITIES SHOWN ARE APPROXIMATE AND ALL DEPTHS ARE ASSUMED. IT SHALL BE THE CONTRACTORS RESPONSIBILITY TO LOCATE ALL UNDERGROUND UTILITIES.

(T) = UNDERGROUND TELEPHONE LINE (TV) = UNDERGROUND TELEVISION
 (G) = UNDERGROUND GAS LINE (W) = UNDERGROUND WATER LINE
 (FO) = UNDERGROUND FIBER OPTIC (FM) = SANITARY FORCE MAIN

STAGE 3 CONSTRUCTION = LEFT OF CENTERLINE
 STAGE 4 CONSTRUCTION = RIGHT OF CENTERLINE

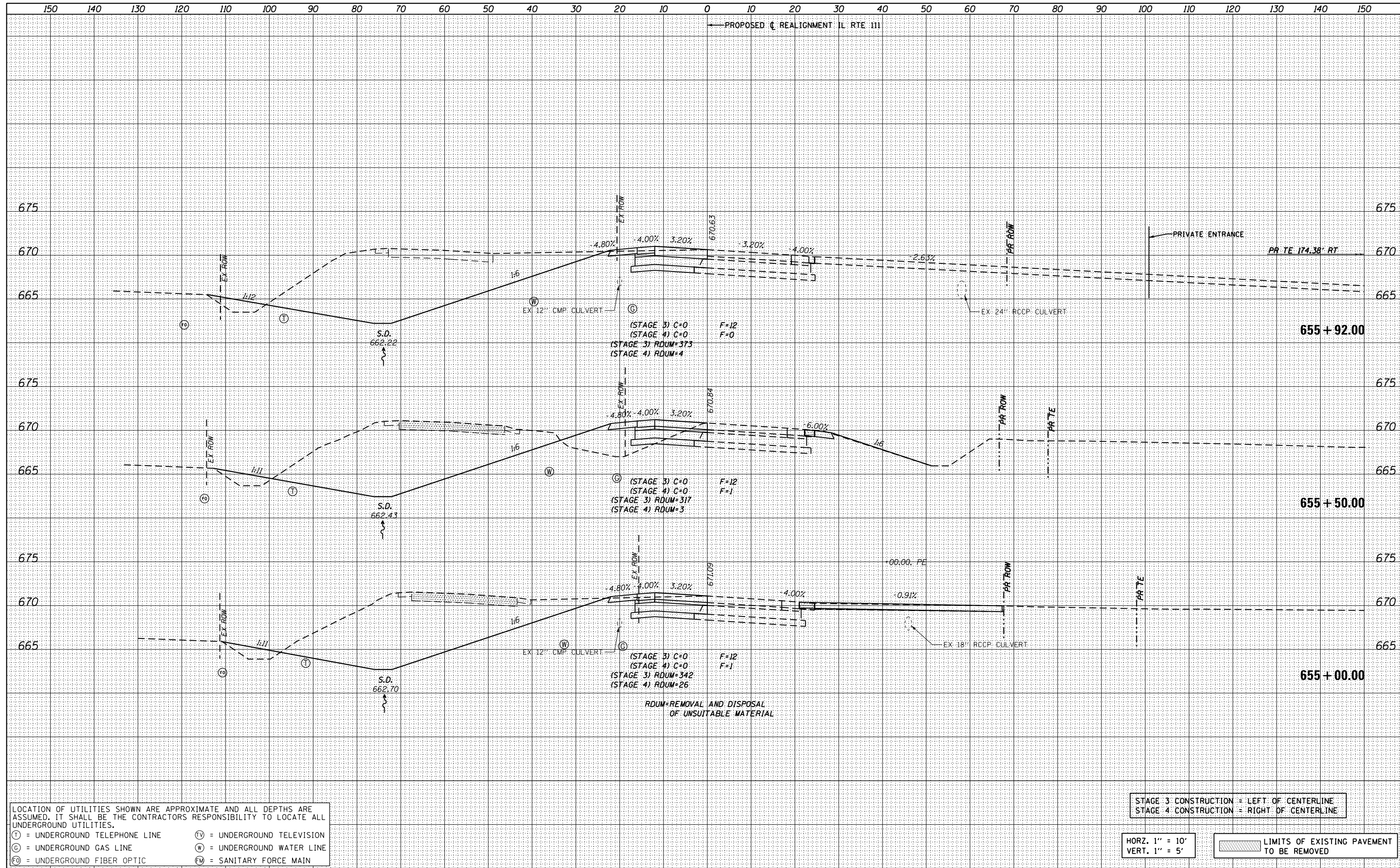
HORZ. 1" = 10'
 VERT. 1" = 5'

LIMITS OF EXISTING PAVEMENT TO BE REMOVED

FILE NAME = D876H63_sht-xs-ILRTE111_Stage 3.dgn	USER NAME = jim.campbell	DESIGNED - JAC	REVISED -	STATE OF ILLINOIS DEPARTMENT OF TRANSPORTATION	CROSS SECTIONS IL RTE 111 - STAGE 3 AND 4		F.A.P. RTE.	SECTION	COUNTY	TOTAL SHEETS	SHEET NO.	
MODEL NAME =	PLOT SCALE = 20.0000' / in.	CHECKED - JAC	REVISED -		10A	129-R-2-HSR	JERSEY	265	227	CONTRACT NO. 76H63		
	PLOT DATE = 4/27/2016	DATE - 04-27-2016	REVISED -		SCALE: 1" = 10'	SHEET 9 OF 28 SHEETS	STA. 652+80.34 TO STA. 653+50.00	ILLINOIS FED. AID PROJECT				
D876H63_sht-xs-ILRTE111_Stage 3.dgn 4/27/2016 3:08:20 PM												

DATE	
BY	
FINISHED SURVEY	
PLOTTED TEMPLATE	
NOTE BOOK	
AREAS CHECKED	
NO.	

DATE	
BY	
ORIGINAL SURVEY	
PLOTTED TEMPLATE	
NOTE BOOK	
AREAS CHECKED	
NO.	



LOCATION OF UTILITIES SHOWN ARE APPROXIMATE AND ALL DEPTHS ARE ASSUMED. IT SHALL BE THE CONTRACTORS RESPONSIBILITY TO LOCATE ALL UNDERGROUND UTILITIES.

(T) = UNDERGROUND TELEPHONE LINE (TV) = UNDERGROUND TELEVISION
 (G) = UNDERGROUND GAS LINE (W) = UNDERGROUND WATER LINE
 (FO) = UNDERGROUND FIBER OPTIC (FM) = SANITARY FORCE MAIN

STAGE 3 CONSTRUCTION = LEFT OF CENTERLINE
 STAGE 4 CONSTRUCTION = RIGHT OF CENTERLINE

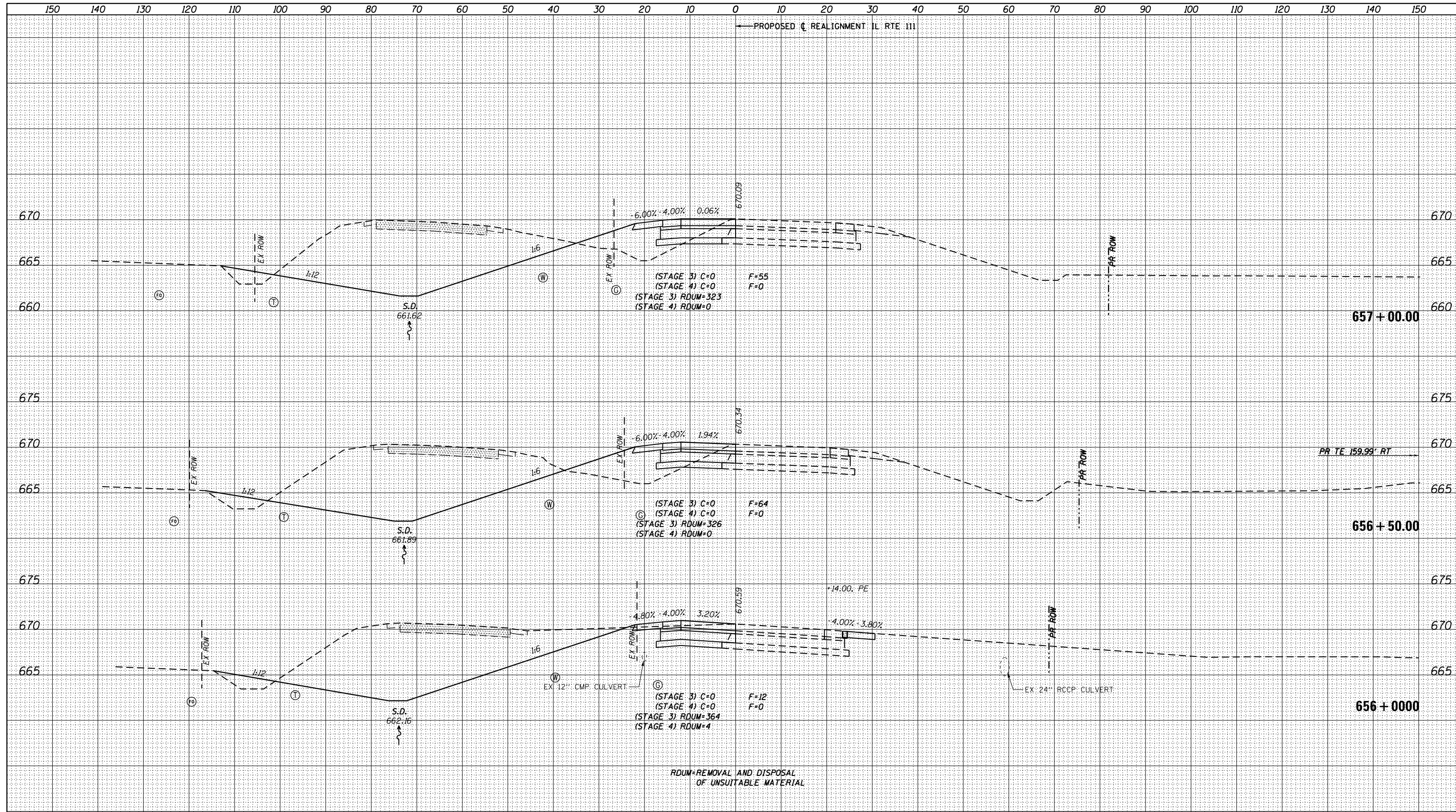
HORZ. 1" = 10'
 VERT. 1" = 5'

LIMITS OF EXISTING PAVEMENT TO BE REMOVED

FILE NAME = D876H63.sht-xs-ILRTE111.Stage 3.dgn	USER NAME = jim.campbell	DESIGNED - JAC	REVISED -	STATE OF ILLINOIS DEPARTMENT OF TRANSPORTATION	CROSS SECTIONS IL RTE 111 - STAGE 3 AND 4		F.A.P. RTE.	SECTION	COUNTY	TOTAL SHEETS	SHEET NO.	
MODELNAME	PLOT SCALE = 20.0000' / in.	DRAWN - REZ	REVISED -		SCALE: 1" = 10'	SHEET 11 OF 28 SHEETS	STA. 655+00.00 TO STA. 655+92.00	10A	129-R-2-HSR	JERSEY	265	229
	PLOT DATE = 4/27/2016	CHECKED - JAC	REVISED -									
		DATE - 04-27-2016	REVISED -									
											CONTRACT NO. 76H63 ILLINOIS FED. AID PROJECT	

DATE	
BY	
FINISHED SURVEY	
PLOTTED TEMPLATE	
NOTE BOOK	
AREAS CHECKED	
NO.	

DATE	
BY	
ORIGINAL SURVEY	
PLOTTED TEMPLATE	
NOTE BOOK	
AREAS CHECKED	
NO.	



LOCATION OF UTILITIES SHOWN ARE APPROXIMATE AND ALL DEPTHS ARE ASSUMED. IT SHALL BE THE CONTRACTORS RESPONSIBILITY TO LOCATE ALL UNDERGROUND UTILITIES.

(T) = UNDERGROUND TELEPHONE LINE (TV) = UNDERGROUND TELEVISION
 (G) = UNDERGROUND GAS LINE (W) = UNDERGROUND WATER LINE
 (FO) = UNDERGROUND FIBER OPTIC (FM) = SANITARY FORCE MAIN

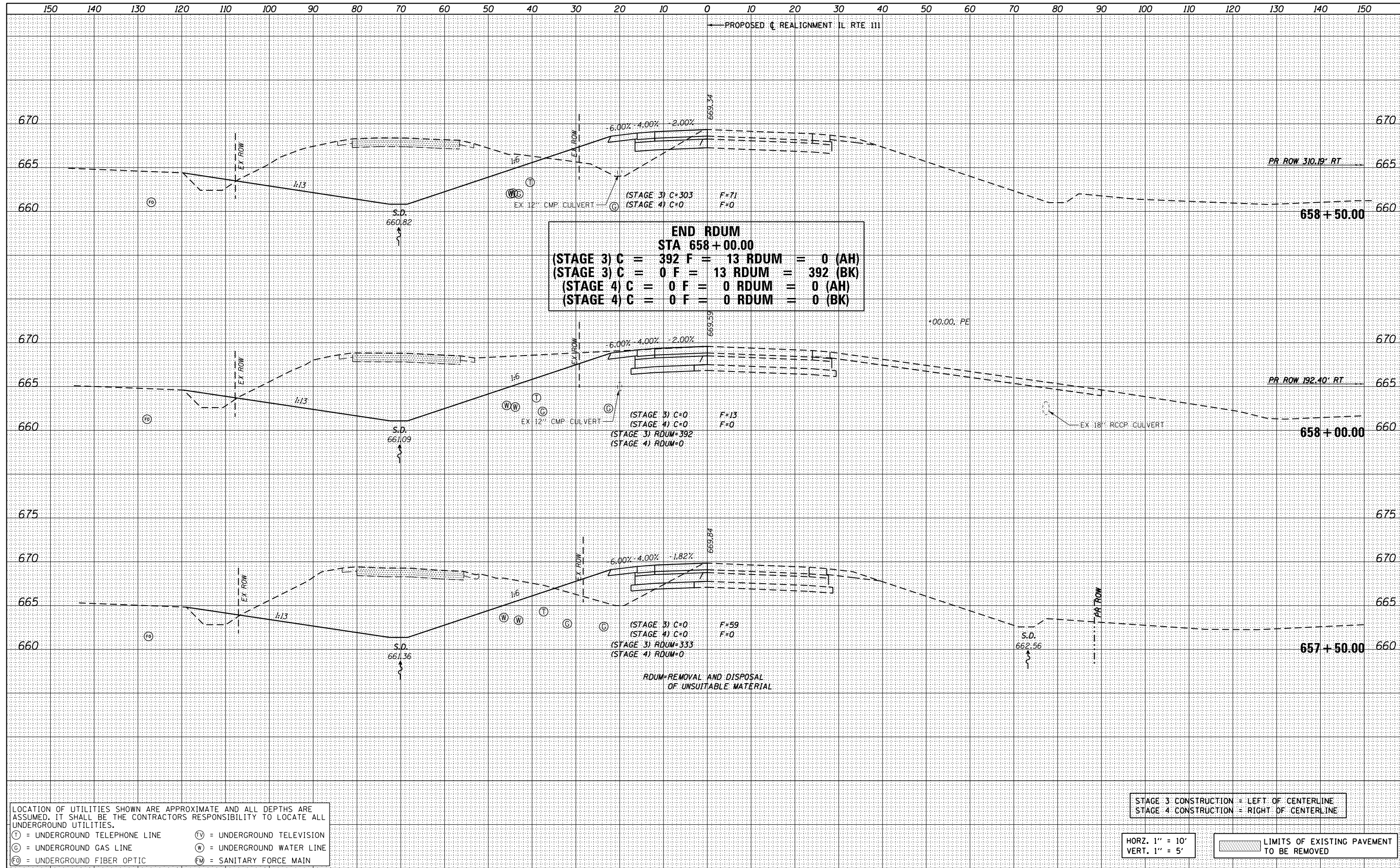
STAGE 3 CONSTRUCTION = LEFT OF CENTERLINE
 STAGE 4 CONSTRUCTION = RIGHT OF CENTERLINE

HORZ. 1" = 10'
 VERT. 1" = 5'

LIMITS OF EXISTING PAVEMENT
 TO BE REMOVED

DATE	
BY	
ORIGINAL SURVEY	
SURVEYED	
PLOTTED	
TEMPLATE	
AREAS	
CHECKED	
NO.	

DATE	
BY	
ORIGINAL SURVEY	
SURVEYED	
PLOTTED	
TEMPLATE	
AREAS	
CHECKED	
NO.	



END RDUM
STA 658+00.00
 (STAGE 3) C = 392 F = 13 RDUM = 0 (AH)
 (STAGE 3) C = 0 F = 13 RDUM = 392 (BK)
 (STAGE 4) C = 0 F = 0 RDUM = 0 (AH)
 (STAGE 4) C = 0 F = 0 RDUM = 0 (BK)

LOCATION OF UTILITIES SHOWN ARE APPROXIMATE AND ALL DEPTHS ARE ASSUMED. IT SHALL BE THE CONTRACTORS RESPONSIBILITY TO LOCATE ALL UNDERGROUND UTILITIES.
 (T) = UNDERGROUND TELEPHONE LINE (TV) = UNDERGROUND TELEVISION
 (G) = UNDERGROUND GAS LINE (W) = UNDERGROUND WATER LINE
 (FO) = UNDERGROUND FIBER OPTIC (FM) = SANITARY FORCE MAIN

STAGE 3 CONSTRUCTION = LEFT OF CENTERLINE
 STAGE 4 CONSTRUCTION = RIGHT OF CENTERLINE

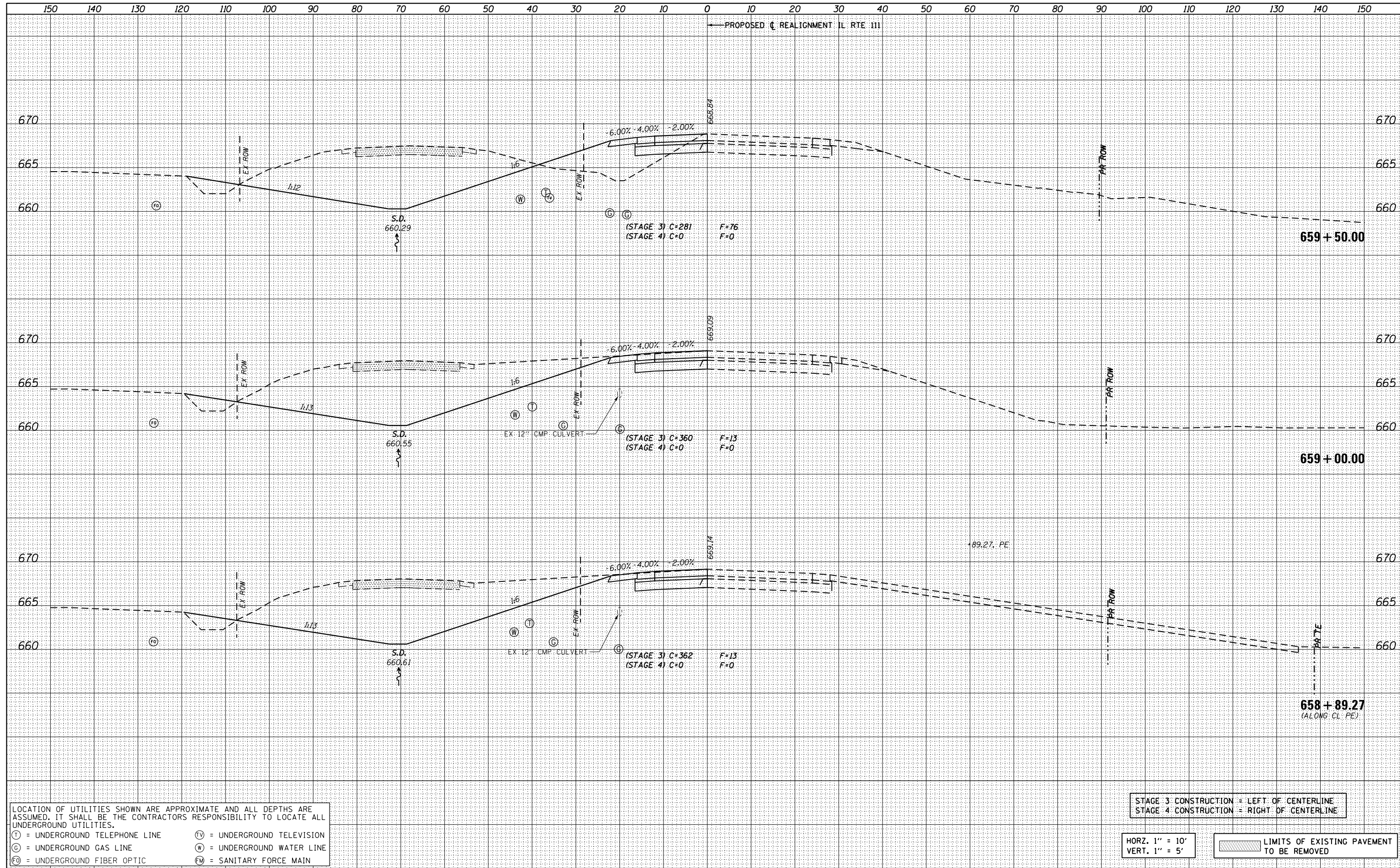
HORZ. 1" = 10'
 VERT. 1" = 5'

LIMITS OF EXISTING PAVEMENT TO BE REMOVED

FILE NAME = D876H63_sht-xs-ILRTE111_Stage 3.dgn	USER NAME = jim.campbell	DESIGNED - JAC	REVISIED -	STATE OF ILLINOIS DEPARTMENT OF TRANSPORTATION CROSS SECTIONS IL RTE 111 - STAGE 3 AND 4 SCALE: 1" = 10' SHEET 13 OF 28 SHEETS STA. 657+50.00 TO STA. 658+50.00	F.A.P. RTE. SECTION COUNTY TOTAL SHEETS SHEET NO.
MODELNAME	PLOT DATE = 4/27/2016	DRAWN - REZ	REVISIED -		10A 129-R-2-HSR JERSEY 265 231
		CHECKED - JAC	REVISIED -		CONTRACT NO. 76H63
		DATE - 04-27-2016	REVISIED -		ILLINOIS FED. AID PROJECT

DATE	
BY	
ORIGINAL SURVEY	
SURVEYED	
PLOTTED	
TEMPLATE	
AREAS	
CHECKED	
NO.	

DATE	
BY	
ORIGINAL SURVEY	
SURVEYED	
PLOTTED	
TEMPLATE	
AREAS	
CHECKED	
NO.	



LOCATION OF UTILITIES SHOWN ARE APPROXIMATE AND ALL DEPTHS ARE ASSUMED. IT SHALL BE THE CONTRACTORS RESPONSIBILITY TO LOCATE ALL UNDERGROUND UTILITIES.

(T) = UNDERGROUND TELEPHONE LINE (TV) = UNDERGROUND TELEVISION
 (G) = UNDERGROUND GAS LINE (W) = UNDERGROUND WATER LINE
 (FO) = UNDERGROUND FIBER OPTIC (FM) = SANITARY FORCE MAIN

STAGE 3 CONSTRUCTION = LEFT OF CENTERLINE
 STAGE 4 CONSTRUCTION = RIGHT OF CENTERLINE

HORZ. 1" = 10'
 VERT. 1" = 5'

LIMITS OF EXISTING PAVEMENT TO BE REMOVED

FILE NAME =
 DB76H63_sht-xs-ILRTE111_Stage 3.dgn

USER NAME = jim.campbell
 DESIGNED - JAC
 DRAWN - REZ
 CHECKED - JAC
 DATE - 04-27-2016

REVISIED -
 REVISIED -
 REVISIED -
 REVISIED -

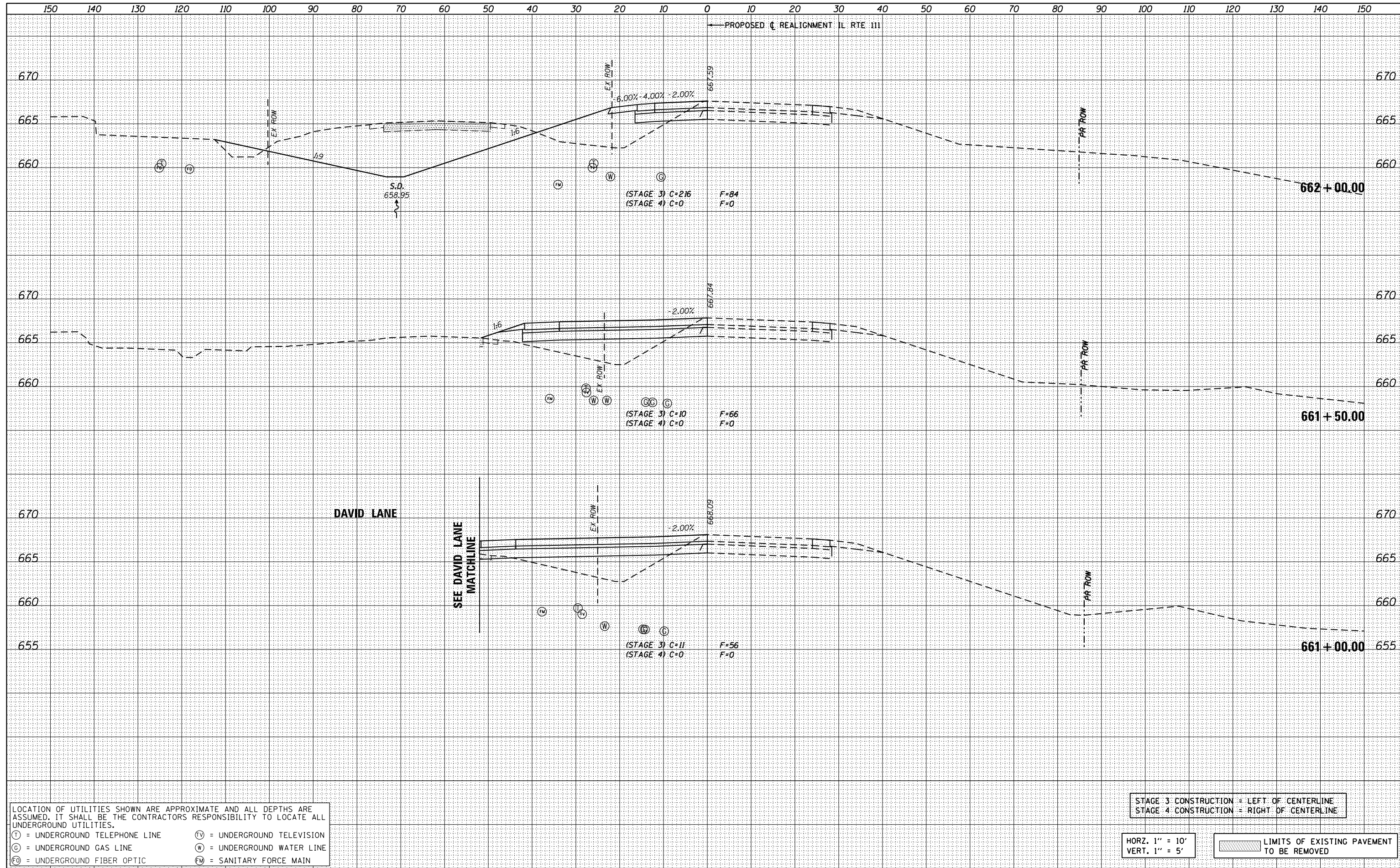
STATE OF ILLINOIS
 DEPARTMENT OF TRANSPORTATION

CROSS SECTIONS
 IL RTE 111 - STAGE 3 AND 4
 SCALE: 1" = 10' SHEET 14 OF 28 SHEETS STA. 658+89.27 TO STA. 659+50.00

F.A.P. RTE.	SECTION	COUNTY	TOTAL SHEETS	SHEET NO.
10A	129-R-2-HSR	JERSEY	265	232
CONTRACT NO. 76H63				
ILLINOIS FED. AID PROJECT				

DATE	
BY	
FINAL SURVEY	
NO.	
SURVEYED	
PLOTTED	
TEMPLATE	
AREAS	
CHECKED	

DATE	
BY	
ORIGINAL SURVEY	
NO.	
SURVEYED	
PLOTTED	
TEMPLATE	
AREAS	
CHECKED	



LOCATION OF UTILITIES SHOWN ARE APPROXIMATE AND ALL DEPTHS ARE ASSUMED. IT SHALL BE THE CONTRACTORS RESPONSIBILITY TO LOCATE ALL UNDERGROUND UTILITIES.

(T) = UNDERGROUND TELEPHONE LINE (TV) = UNDERGROUND TELEVISION
 (G) = UNDERGROUND GAS LINE (W) = UNDERGROUND WATER LINE
 (FO) = UNDERGROUND FIBER OPTIC (FM) = SANITARY FORCE MAIN

STAGE 3 CONSTRUCTION = LEFT OF CENTERLINE
 STAGE 4 CONSTRUCTION = RIGHT OF CENTERLINE

HORZ. 1" = 10'
 VERT. 1" = 5'

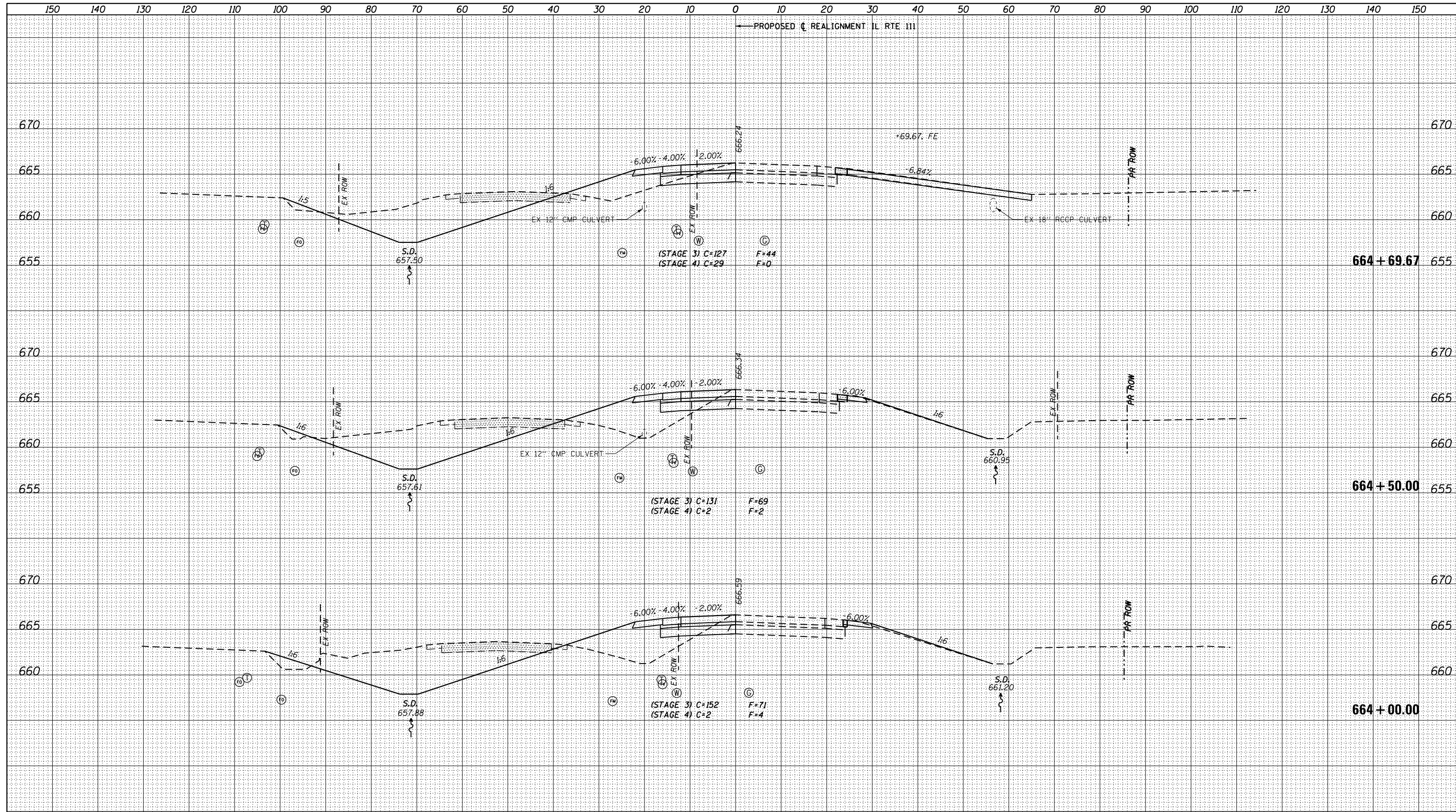
LIMITS OF EXISTING PAVEMENT TO BE REMOVED

FILE NAME =	USER NAME = jim.campbell	DESIGNED - JAC	REVISSED -	STATE OF ILLINOIS DEPARTMENT OF TRANSPORTATION	CROSS SECTIONS IL RTE 111 - STAGE 3 AND 4	F.A.P. RTE.	SECTION	COUNTY	TOTAL SHEETS	SHEET NO.	
0876H63.sht-xs-ILRTE111.Stage 3.dgn		DRAWN - REZ	REVISSED -			10A	129-R-2-HSR	JERSEY	265	234	
MODEL NAME =		CHECKED - JAC	REVISSED -			CONTRACT NO. 76H63					
D876H63.sht-xs-ILRTE111.Stage 3.dgn 4/27/2016 3:08:25 PM		DATE - 04-27-2016	REVISSED -			ILLINOIS FED. AID PROJECT					

SCALE: 1" = 10' SHEET 16 OF 28 SHEETS STA. 661+00.00 TO STA. 662+00.00

DATE	
BY	
ORIGINAL SURVEY	
SURVEYED	
PLOTTED	
TEMPLATE	
AREAS	
CHECKED	
NO.	

DATE	
BY	
ORIGINAL SURVEY	
SURVEYED	
PLOTTED	
TEMPLATE	
AREAS	
CHECKED	
NO.	



LOCATION OF UTILITIES SHOWN ARE APPROXIMATE AND ALL DEPTHS ARE ASSUMED. IT SHALL BE THE CONTRACTORS RESPONSIBILITY TO LOCATE ALL UNDERGROUND UTILITIES.

(T) = UNDERGROUND TELEPHONE LINE (TV) = UNDERGROUND TELEVISION
 (G) = UNDERGROUND GAS LINE (W) = UNDERGROUND WATER LINE
 (FO) = UNDERGROUND FIBER OPTIC (FM) = SANITARY FORCE MAIN

STAGE 3 CONSTRUCTION = LEFT OF CENTERLINE
 STAGE 4 CONSTRUCTION = RIGHT OF CENTERLINE

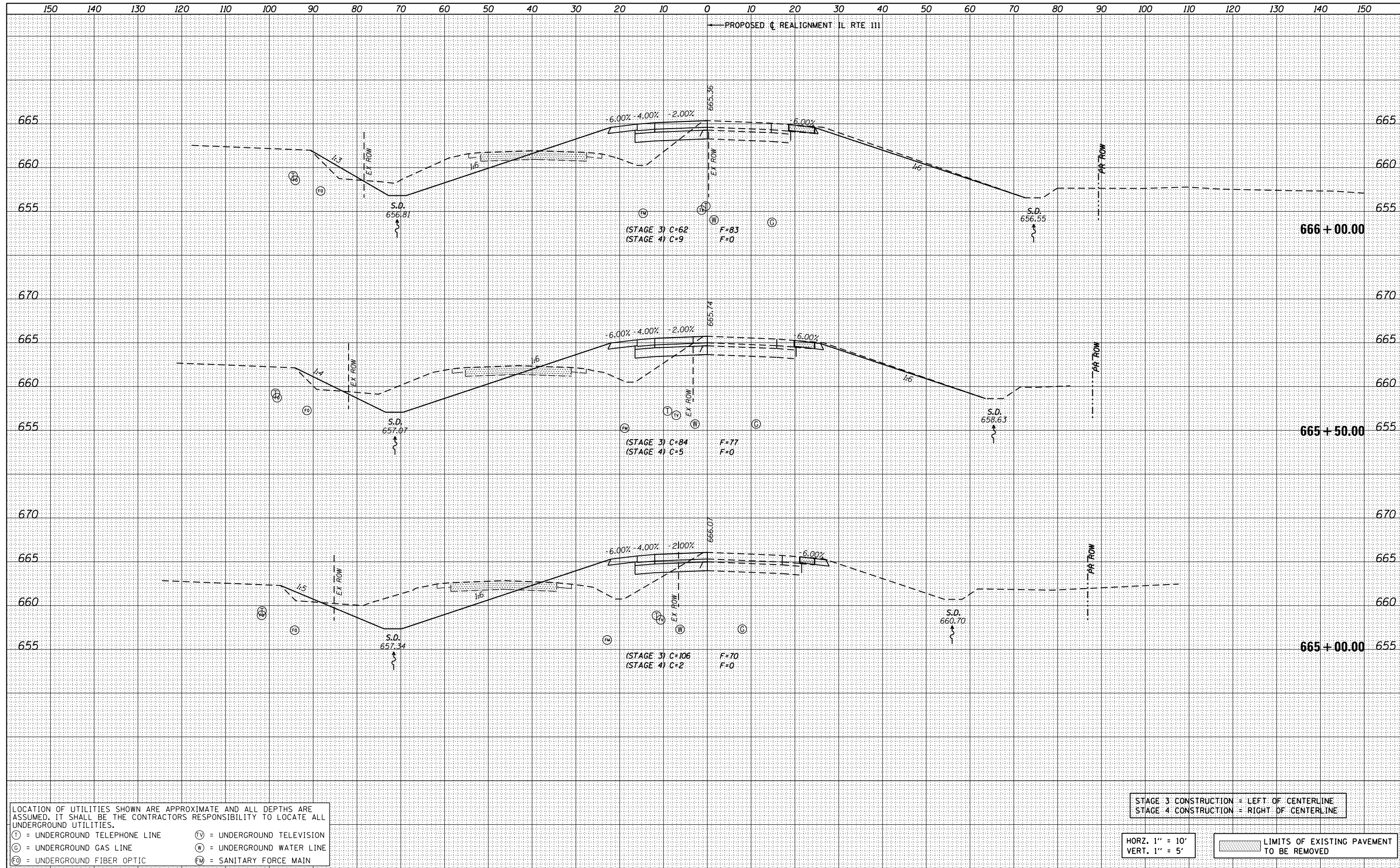
HORZ. 1" = 10'
 VERT. 1" = 5'

LIMITS OF EXISTING PAVEMENT TO BE REMOVED

FILE NAME = D876H63_sht-xs-ILRTE111_Stage 3.dgn	USER NAME = jim.campbell	DESIGNED - JAC	REVISED -	STATE OF ILLINOIS DEPARTMENT OF TRANSPORTATION	CROSS SECTIONS IL RTE 111 - STAGE 3 AND 4		F.A.P. RTE.	SECTION	COUNTY	TOTAL SHEETS	SHEET NO.	
MODELNAME	PLOT SCALE = 20.0000' / in.	CHECKED - JAC	REVISED -		SCALE: 1" = 10'	SHEET 18 OF 28 SHEETS	STA. 664+00.00 TO STA. 664+69.67	10A	129-R-2-HSR	JERSEY	265	236
	PLOT DATE = 4/27/2016	DATE - 04-27-2016	REVISED -					CONTRACT NO. 76H63				
								ILLINOIS FED. AID PROJECT				

DATE	
BY	
FINISHED SURVEY	
PLOTTED	
TEMPLATE	
NOTE BOOK	
AREAS CHECKED	
NO.	

DATE	
BY	
ORIGINAL SURVEY	
PLOTTED	
TEMPLATE	
NOTE BOOK	
AREAS CHECKED	
NO.	



LOCATION OF UTILITIES SHOWN ARE APPROXIMATE AND ALL DEPTHS ARE ASSUMED. IT SHALL BE THE CONTRACTORS RESPONSIBILITY TO LOCATE ALL UNDERGROUND UTILITIES.

(T) = UNDERGROUND TELEPHONE LINE (TV) = UNDERGROUND TELEVISION
 (G) = UNDERGROUND GAS LINE (W) = UNDERGROUND WATER LINE
 (FO) = UNDERGROUND FIBER OPTIC (FM) = SANITARY FORCE MAIN

STAGE 3 CONSTRUCTION = LEFT OF CENTERLINE
 STAGE 4 CONSTRUCTION = RIGHT OF CENTERLINE

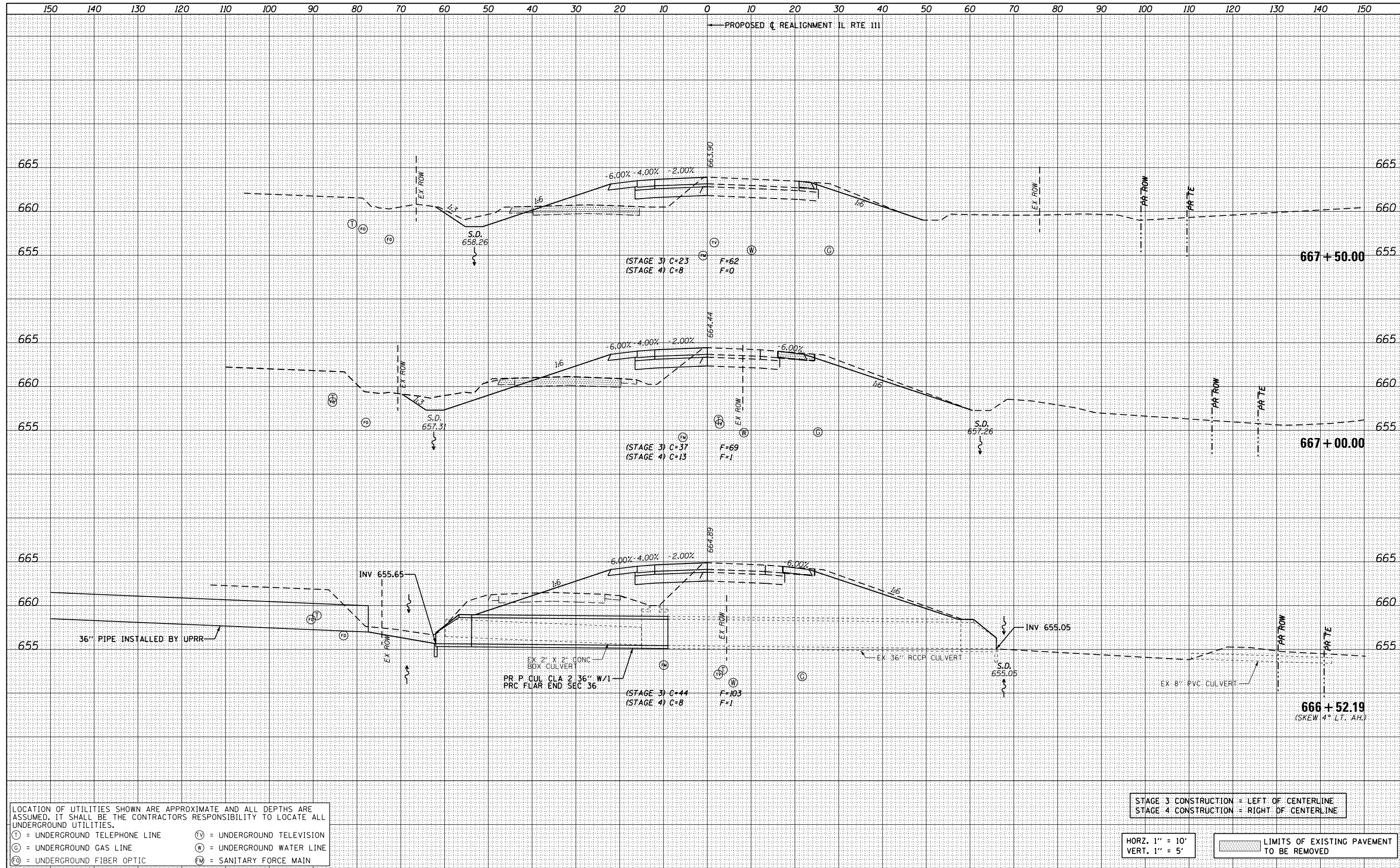
HORZ. 1" = 10'
 VERT. 1" = 5'

LIMITS OF EXISTING PAVEMENT TO BE REMOVED

FILE NAME =	USER NAME = jim.campbell	DESIGNED - JAC	REVISIED -	STATE OF ILLINOIS DEPARTMENT OF TRANSPORTATION	CROSS SECTIONS IL RTE 111 - STAGE 3 AND 4			F.A.P. RTE.	SECTION	COUNTY	TOTAL SHEETS	SHEET NO.
0876H63.sht-xs-ILRTE111.Stage 3.dgn		DRAWN - REZ	REVISIED -		10A	129-R-2-HSR	JERSEY	265	237			
MODELNAME#		CHECKED - JAC	REVISIED -		CONTRACT NO. 76H63							
		DATE - 04-27-2016	REVISIED -		ILLINOIS FED. AID PROJECT							
SCALE: 1" = 10' SHEET 19 OF 28 SHEETS STA. 665+00.00 TO STA. 666+00.00												

DATE	
BY	
FINISHED	
NO.	
DATE	
BY	
FINISHED	
NO.	
DATE	
BY	
FINISHED	
NO.	

DATE	
BY	
FINISHED	
NO.	
DATE	
BY	
FINISHED	
NO.	
DATE	
BY	
FINISHED	
NO.	



LOCATION OF UTILITIES SHOWN ARE APPROXIMATE AND ALL DEPTHS ARE ASSUMED. IT SHALL BE THE CONTRACTORS RESPONSIBILITY TO LOCATE ALL UNDERGROUND UTILITIES.

T = UNDERGROUND TELEPHONE LINE TV = UNDERGROUND TELEVISION
 G = UNDERGROUND GAS LINE W = UNDERGROUND WATER LINE
 FO = UNDERGROUND FIBER OPTIC FM = SANITARY FORCE MAIN

STAGE 3 CONSTRUCTION = LEFT OF CENTERLINE
 STAGE 4 CONSTRUCTION = RIGHT OF CENTERLINE

HORZ. 1" = 10'
 VERT. 1" = 5'

LIMITS OF EXISTING PAVEMENT TO BE REMOVED

FILE NAME = DB76H63_sht-xs-ILRTE111_Stage 3.dgn
 MODELNAME

USER NAME = jim.campbell
 DESIGNED - JAC
 DRAWN - REZ
 CHECKED - JAC
 DATE - 04-27-2016

REVISED -
 REVISED -
 REVISED -
 REVISED -

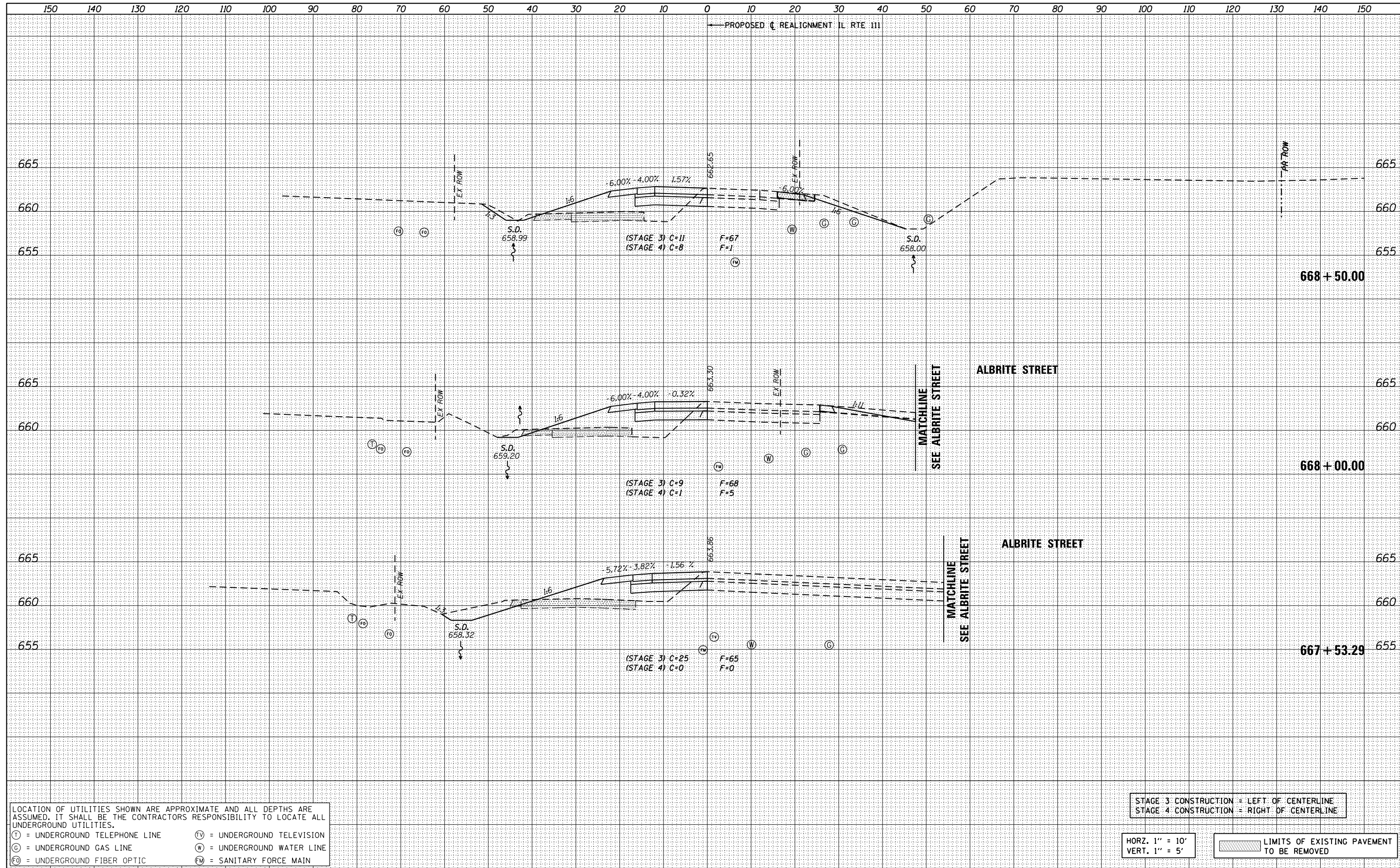
STATE OF ILLINOIS
 DEPARTMENT OF TRANSPORTATION

CROSS SECTIONS
 IL RTE 111 - STAGE 3 AND 4
 SCALE: 1" = 10' SHEET 20 OF 28 SHEETS STA. 666+54.27 TO STA. 667+50.00

F.A.P. RTE.	SECTION	COUNTY	TOTAL SHEETS	SHEET NO.
10A	129-R-2-HSR	JERSEY	265	238
CONTRACT NO. 76H63				
ILLINOIS FED. AID PROJECT				

DATE	
BY	
ORIGINAL SURVEY	
SURVEYED	
PLOTTED	
TEMPLATE	
AREAS	
CHECKED	
NO.	

DATE	
BY	
ORIGINAL SURVEY	
SURVEYED	
PLOTTED	
TEMPLATE	
AREAS	
CHECKED	
NO.	



LOCATION OF UTILITIES SHOWN ARE APPROXIMATE AND ALL DEPTHS ARE ASSUMED. IT SHALL BE THE CONTRACTORS RESPONSIBILITY TO LOCATE ALL UNDERGROUND UTILITIES.

(T) = UNDERGROUND TELEPHONE LINE (TV) = UNDERGROUND TELEVISION
 (G) = UNDERGROUND GAS LINE (W) = UNDERGROUND WATER LINE
 (FO) = UNDERGROUND FIBER OPTIC (FM) = SANITARY FORCE MAIN

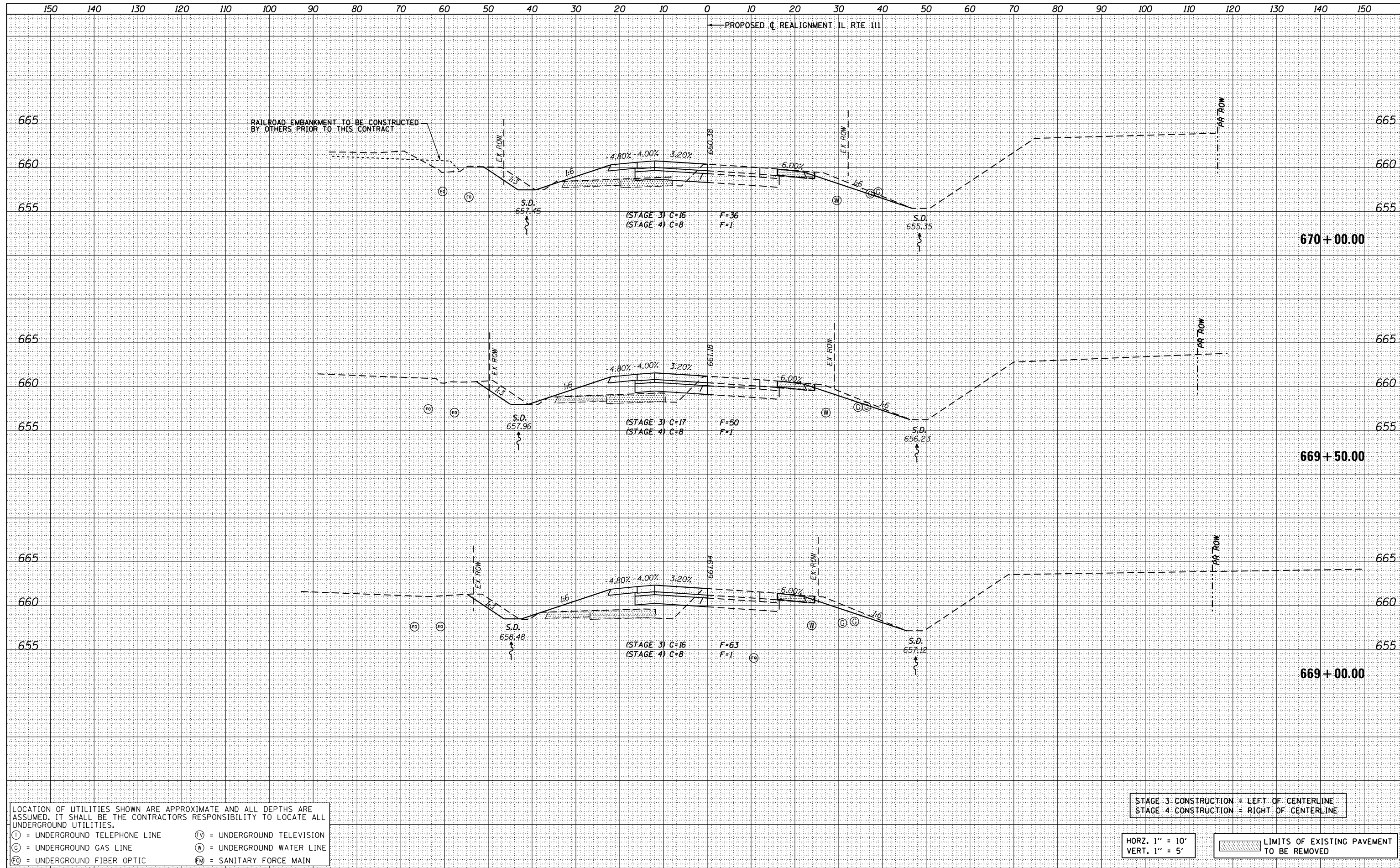
STAGE 3 CONSTRUCTION = LEFT OF CENTERLINE
 STAGE 4 CONSTRUCTION = RIGHT OF CENTERLINE

HORZ. 1" = 10'
 VERT. 1" = 5'

LIMITS OF EXISTING PAVEMENT TO BE REMOVED

DATE	
BY	
ORIGINAL SURVEY	
SURVEYED	
PLOTTED	
TEMPLATE	
AREAS	
CHECKED	
NO.	

DATE	
BY	
ORIGINAL SURVEY	
SURVEYED	
PLOTTED	
TEMPLATE	
AREAS	
CHECKED	
NO.	



LOCATION OF UTILITIES SHOWN ARE APPROXIMATE AND ALL DEPTHS ARE ASSUMED. IT SHALL BE THE CONTRACTORS RESPONSIBILITY TO LOCATE ALL UNDERGROUND UTILITIES.

(T) = UNDERGROUND TELEPHONE LINE (TV) = UNDERGROUND TELEVISION
 (G) = UNDERGROUND GAS LINE (W) = UNDERGROUND WATER LINE
 (FO) = UNDERGROUND FIBER OPTIC (FM) = SANITARY FORCE MAIN

STAGE 3 CONSTRUCTION = LEFT OF CENTERLINE
 STAGE 4 CONSTRUCTION = RIGHT OF CENTERLINE

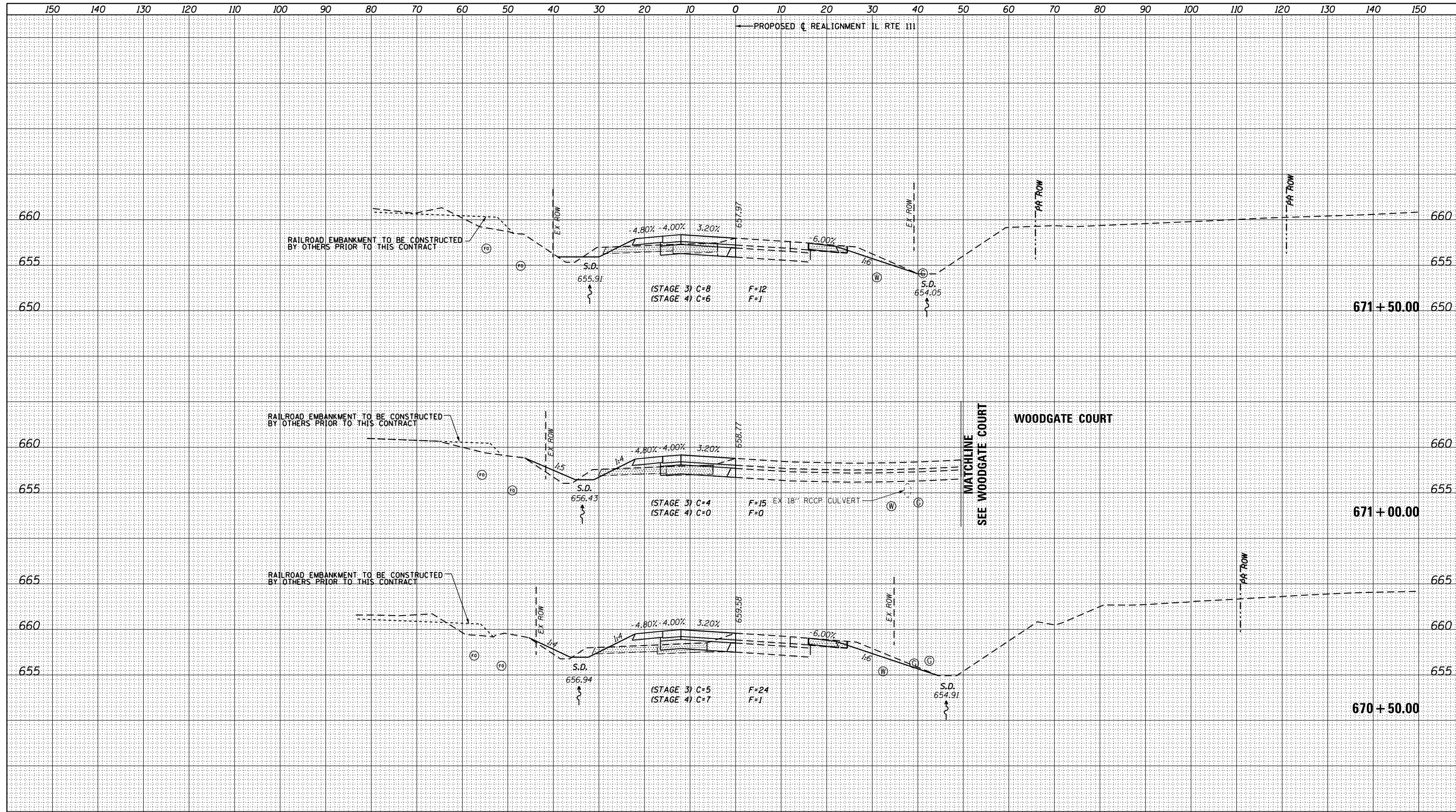
HORZ. 1" = 10'
VERT. 1" = 5'

LIMITS OF EXISTING PAVEMENT TO BE REMOVED

FILE NAME =	USER NAME = jim.campbell	DESIGNED - JAC	REVISED -	STATE OF ILLINOIS DEPARTMENT OF TRANSPORTATION	CROSS SECTIONS IL RTE 111 - STAGE 3 AND 4		F.A.P. RTE.	SECTION	COUNTY	TOTAL SHEETS	SHEET NO.
0876H63_sht-xs-ILRTE111_Stage 3.dgn		DRAWN - REZ	REVISED -		10A	129-R-2-HSR	JERSEY	265	240	CONTRACT NO. 76H63	
MODEL NAME =		CHECKED - JAC	REVISED -		SCALE: 1" = 10'	SHEET 22 OF 28 SHEETS	STA. 669+00.00 TO STA. 670+00.00	ILLINOIS FED. AID PROJECT			
D876H63_sht-xs-ILRTE111_Stage 3.dgn 4/27/2016 3:08:30 PM		DATE - 04-27-2016	REVISED -								

DATE	
BY	
SURVEYED	
PLOTTED	
TEMPLATE	
AREAS	
CHECKED	
NO.	

DATE	
BY	
SURVEYED	
PLOTTED	
TEMPLATE	
AREAS	
CHECKED	
NO.	



LOCATION OF UTILITIES SHOWN ARE APPROXIMATE AND ALL DEPTHS ARE ASSUMED. IT SHALL BE THE CONTRACTORS RESPONSIBILITY TO LOCATE ALL UNDERGROUND UTILITIES.

(T) = UNDERGROUND TELEPHONE LINE (TV) = UNDERGROUND TELEVISION
 (G) = UNDERGROUND GAS LINE (W) = UNDERGROUND WATER LINE
 (FO) = UNDERGROUND FIBER OPTIC (FM) = SANITARY FORCE MAIN

STAGE 3 CONSTRUCTION = LEFT OF CENTERLINE
 STAGE 4 CONSTRUCTION = RIGHT OF CENTERLINE

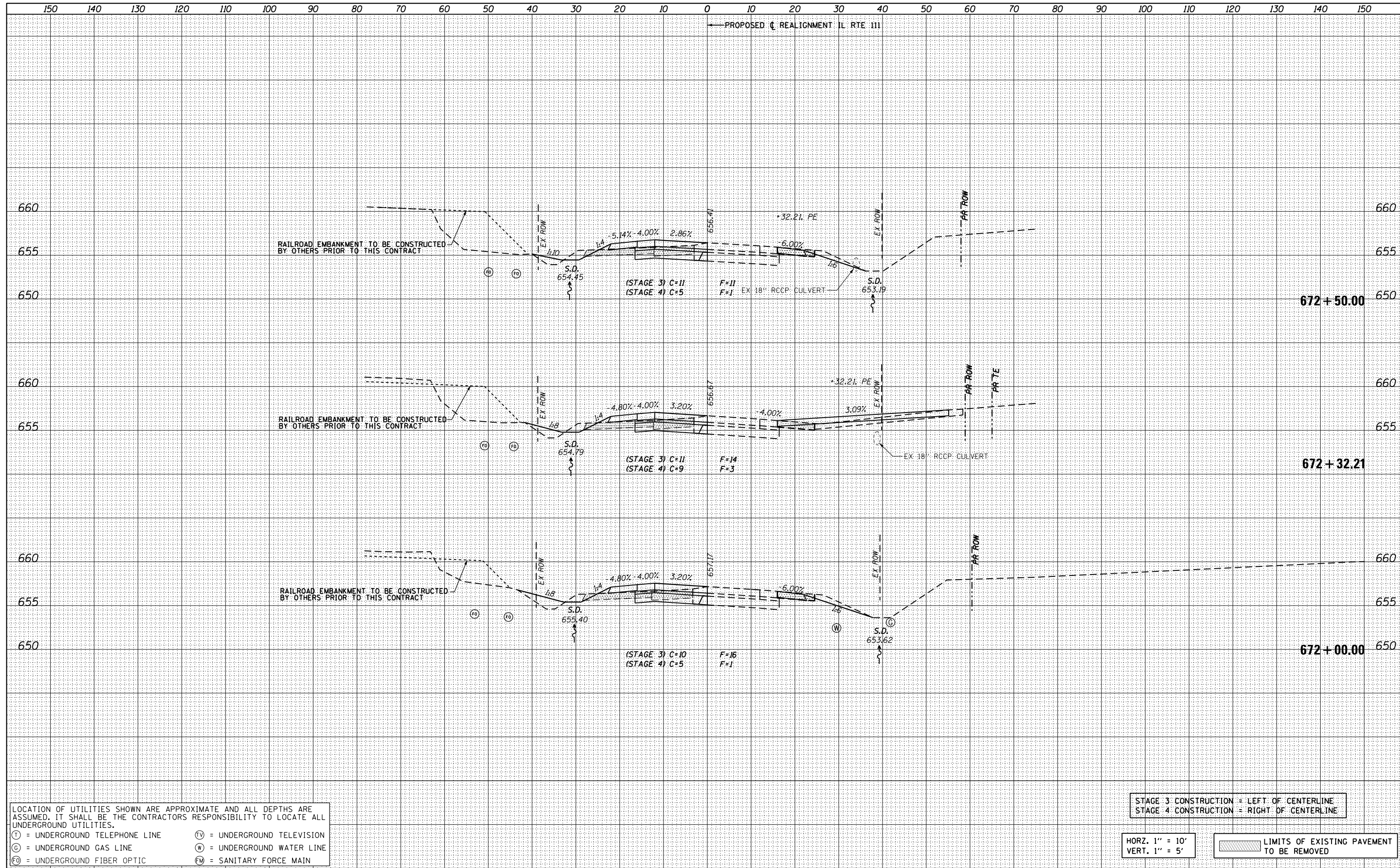
HORZ. 1" = 10'
 VERT. 1" = 5'

LIMITS OF EXISTING PAVEMENT TO BE REMOVED

FILE NAME = D876H63_sht-xs-ILRTE111_Stage 3.dgn	USER NAME = jim.campbell	DESIGNED - JAC	REVISED -	STATE OF ILLINOIS DEPARTMENT OF TRANSPORTATION	CROSS SECTIONS IL RTE 111 - STAGE 3 AND 4		F.A.P. RTE.	SECTION	COUNTY	TOTAL SHEETS	SHEET NO.	
MODELNAME	PLOT DATE = 4/27/2016	DRAWN - REZ	REVISED -		SCALE: 1" = 10'	SHEET 23 OF 28 SHEETS	STA. 670+50.00 TO STA. 671+50.00	10A	129-R-2-HSR	JERSEY	265	241
		CHECKED - JAC	REVISED -					CONTRACT NO. 76H63				
		DATE - 04-27-2016	REVISED -					ILLINOIS FED. AID PROJECT				

DATE	
BY	
SURVEYED	
PLOTTED	
TEMPLATE	
AREAS	
CHECKED	
NO.	

DATE	
BY	
SURVEYED	
PLOTTED	
TEMPLATE	
AREAS	
CHECKED	
NO.	



LOCATION OF UTILITIES SHOWN ARE APPROXIMATE AND ALL DEPTHS ARE ASSUMED. IT SHALL BE THE CONTRACTORS RESPONSIBILITY TO LOCATE ALL UNDERGROUND UTILITIES.

(T) = UNDERGROUND TELEPHONE LINE (TV) = UNDERGROUND TELEVISION
 (G) = UNDERGROUND GAS LINE (W) = UNDERGROUND WATER LINE
 (FO) = UNDERGROUND FIBER OPTIC (FM) = SANITARY FORCE MAIN

STAGE 3 CONSTRUCTION = LEFT OF CENTERLINE
 STAGE 4 CONSTRUCTION = RIGHT OF CENTERLINE

HORZ. 1" = 10'
 VERT. 1" = 5'

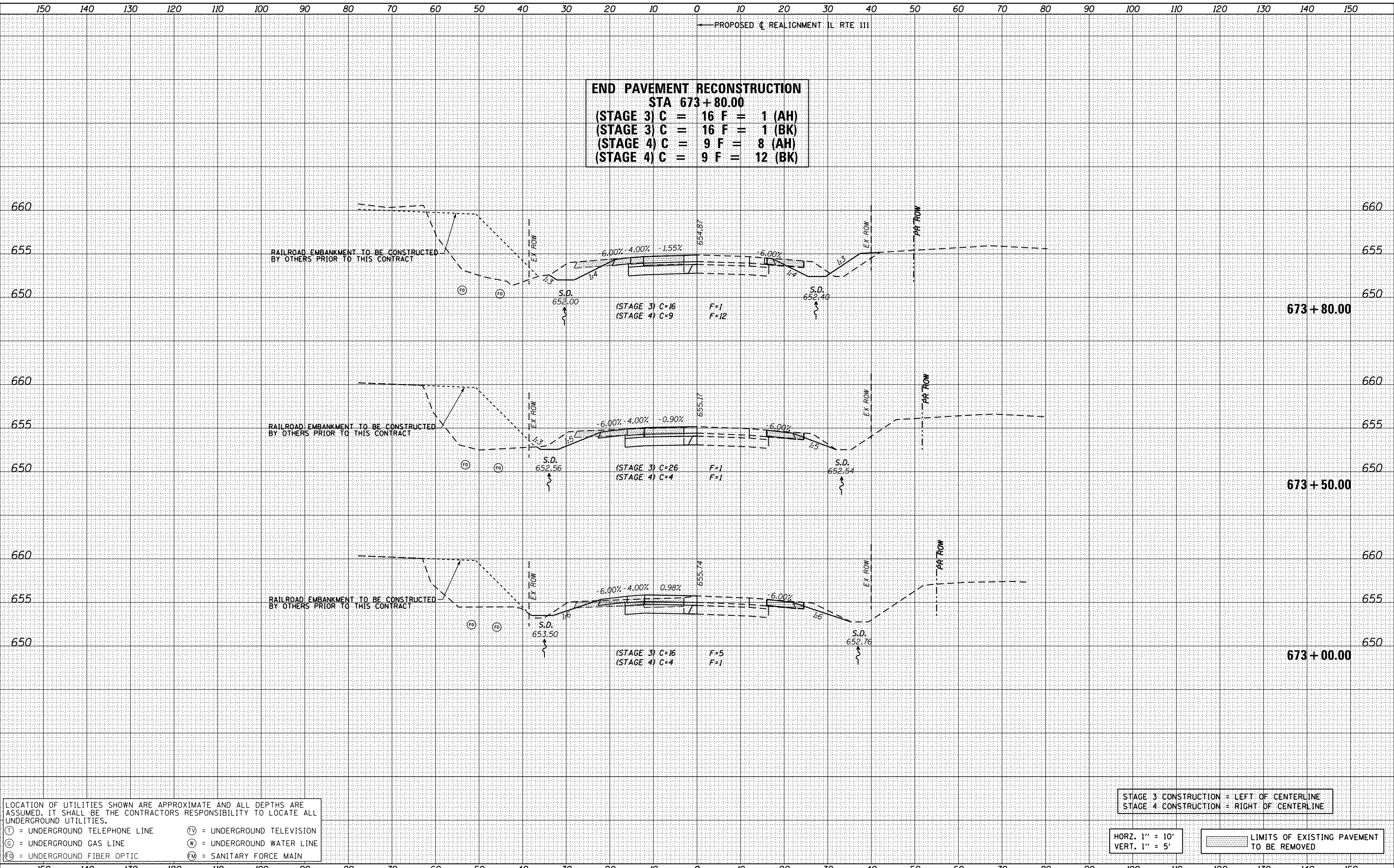
LIMITS OF EXISTING PAVEMENT TO BE REMOVED

FILE NAME = D876H63_sht-xs-ILRTE111_Stage 3.dgn	USER NAME = jim.campbell	DESIGNED - JAC	REVISIED -	STATE OF ILLINOIS DEPARTMENT OF TRANSPORTATION	CROSS SECTIONS IL RTE 111 - STAGE 3 AND 4		F.A.P. RTE.	SECTION	COUNTY	TOTAL SHEETS	SHEET NO.	
MODELNAME	PLOT SCALE = 20.0000' / in.	CHECKED - JAC	REVISIED -		SCALE: 1" = 10'	SHEET 24 OF 28 SHEETS	STA. 672+00.00 TO STA. 672+50.00	10A	129-R-2-HSR	JERSEY	265	242
	PLOT DATE = 4/27/2016	DATE - 04-27-2016	REVISIED -		ILLINOIS FED. AID PROJECT			CONTRACT NO. 76H63				
D876H63_sht-xs-ILRTE111_Stage 3.dgn 4/27/2016 3:08:59 PM												

DATE	
BY	
SURVEYED	
PLOTTED	
TEMPLATE	
AREAS	
CHECKED	
FINAL SURVEY	
NOTE BOOK	
NO.	

DATE	
BY	
SURVEYED	
PLOTTED	
TEMPLATE	
AREAS	
CHECKED	
ORIGINAL SURVEY	
NOTE BOOK	
NO.	

END PAVEMENT RECONSTRUCTION
STA 673+80.00
(STAGE 3) C = 16 F = 1 (AH)
(STAGE 3) C = 16 F = 1 (BK)
(STAGE 4) C = 9 F = 8 (AH)
(STAGE 4) C = 9 F = 12 (BK)



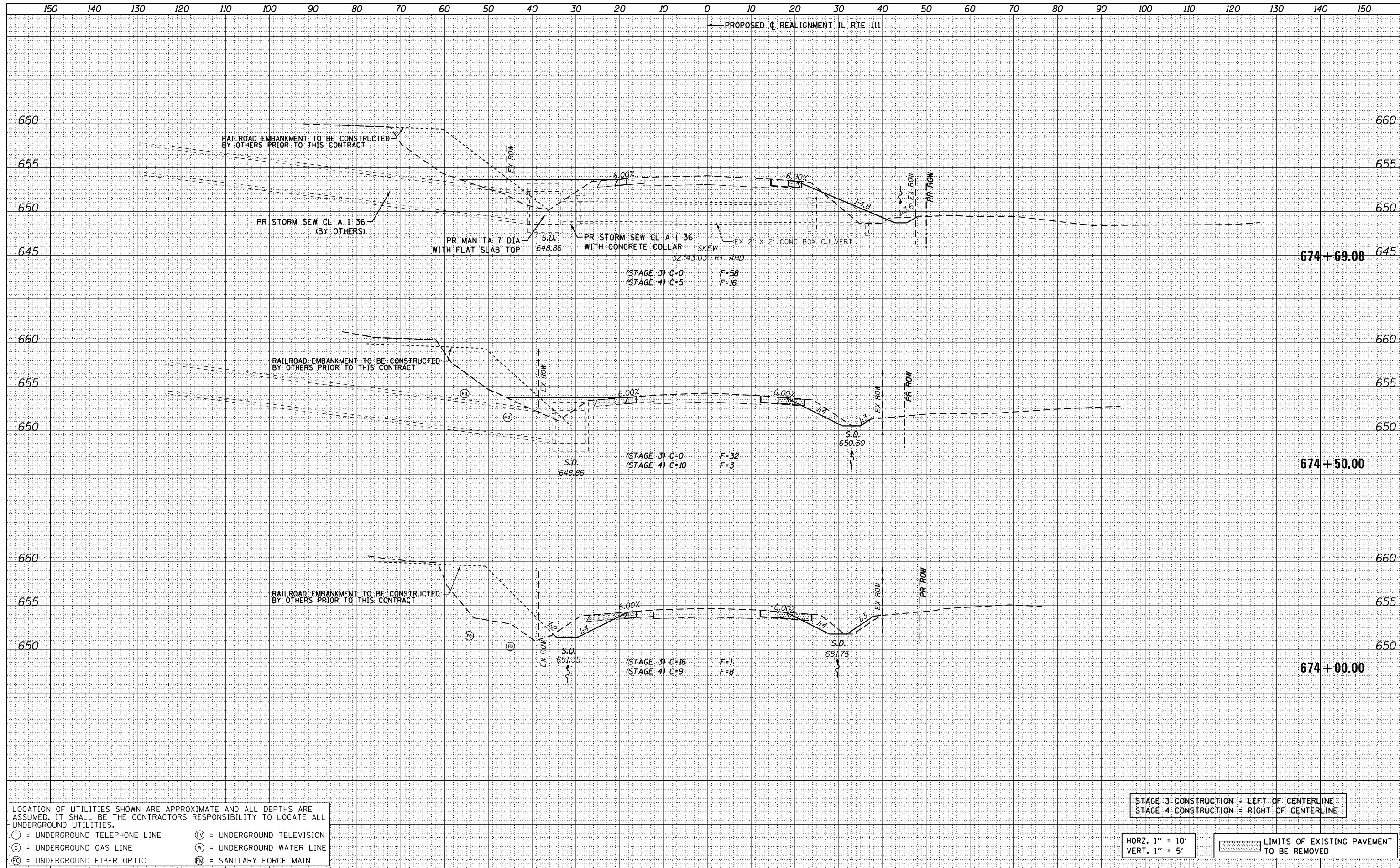
LOCATION OF UTILITIES SHOWN ARE APPROXIMATE AND ALL DEPTHS ARE ASSUMED. IT SHALL BE THE CONTRACTORS RESPONSIBILITY TO LOCATE ALL UNDERGROUND UTILITIES.

Ⓣ = UNDERGROUND TELEPHONE LINE Ⓜ = UNDERGROUND TELEVISION
Ⓞ = UNDERGROUND GAS LINE Ⓜ = UNDERGROUND WATER LINE
Ⓢ = UNDERGROUND FIBER OPTIC Ⓜ = SANITARY FORCE MAIN

FILE NAME = D876H63_sht-xs-ILRTE111_Stage 3.dgn	USER NAME = jim.campbell	DESIGNED - JAC	REVISED -	STATE OF ILLINOIS DEPARTMENT OF TRANSPORTATION CROSS SECTIONS IL RTE 111 - STAGE 3 AND 4 SCALE: 1" = 10' SHEET 25 OF 28 SHEETS STA. 673+00.00 TO STA. 673+80.00	F.A.P. RTE. SECTION COUNTY TOTAL SHEETS SHEET NO.
MODELNAME	PLOT SCALE = 20.0000' / in.	DRAWN - REZ	REVISED -		10A 129-R-2-HSR JERSEY 265 243
	PLOT DATE = 4/27/2016	CHECKED - JAC	REVISED -		CONTRACT NO. 76H63
	DATE = 04-27-2016	DATE -	REVISED -		ILLINOIS FED. AID PROJECT

DATE	
BY	
FINAL SURVEY	
NO. _____	
SURVEYED	
PLOTTED	
TEMPLATE	
AREAS	
CHECKED	

DATE	
BY	
ORIGINAL SURVEY	
NO. _____	
SURVEYED	
PLOTTED	
TEMPLATE	
AREAS	
CHECKED	



LOCATION OF UTILITIES SHOWN ARE APPROXIMATE AND ALL DEPTHS ARE ASSUMED. IT SHALL BE THE CONTRACTORS RESPONSIBILITY TO LOCATE ALL UNDERGROUND UTILITIES.

(T) = UNDERGROUND TELEPHONE LINE (TV) = UNDERGROUND TELEVISION
 (G) = UNDERGROUND GAS LINE (W) = UNDERGROUND WATER LINE
 (FO) = UNDERGROUND FIBER OPTIC (FM) = SANITARY FORCE MAIN

STAGE 3 CONSTRUCTION = LEFT OF CENTERLINE
 STAGE 4 CONSTRUCTION = RIGHT OF CENTERLINE

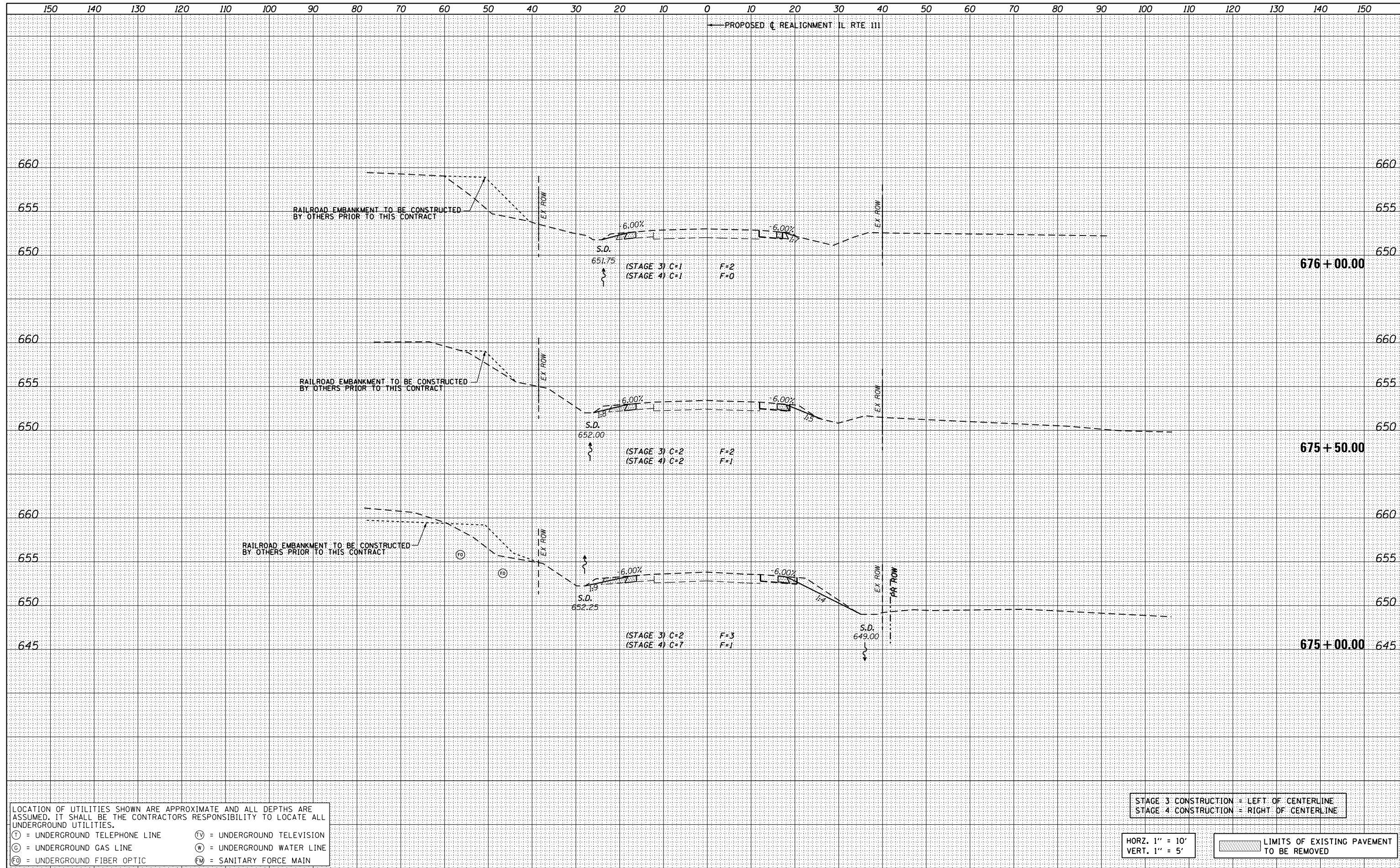
HORZ. 1" = 10'
 VERT. 1" = 5'

LIMITS OF EXISTING PAVEMENT TO BE REMOVED

FILE NAME = D876H63.sht-xs-ILRTE111.Stage 3.dgn	USER NAME = jim.campbell	DESIGNED - JAC	REVISED -	STATE OF ILLINOIS DEPARTMENT OF TRANSPORTATION	CROSS SECTIONS IL RTE 111 - STAGE 3 AND 4		F.A.P. RTE.	SECTION	COUNTY	TOTAL SHEETS	SHEET NO.	
MODELNAME	PLOT SCALE = 20.0000' / in.	CHECKED - JAC	REVISED -		SCALE: 1" = 10'	SHEET 26 OF 28 SHEETS	STA. 674+00.00 TO STA. 674+69.08	10A	129-R-2-HSR	JERSEY	265	244
	PLOT DATE = 4/27/2016	DATE - 04-27-2016	REVISED -					CONTRACT NO. 76H63				
								ILLINOIS FED. AID PROJECT				

DATE	
BY	
SURVEYED	
PLOTTED	
TEMPLATE	
AREAS	
CHECKED	
NO.	

DATE	
BY	
SURVEYED	
PLOTTED	
TEMPLATE	
AREAS	
CHECKED	
NO.	



LOCATION OF UTILITIES SHOWN ARE APPROXIMATE AND ALL DEPTHS ARE ASSUMED. IT SHALL BE THE CONTRACTORS RESPONSIBILITY TO LOCATE ALL UNDERGROUND UTILITIES.

(T) = UNDERGROUND TELEPHONE LINE (TV) = UNDERGROUND TELEVISION
 (G) = UNDERGROUND GAS LINE (W) = UNDERGROUND WATER LINE
 (FO) = UNDERGROUND FIBER OPTIC (FM) = SANITARY FORCE MAIN

STAGE 3 CONSTRUCTION = LEFT OF CENTERLINE
 STAGE 4 CONSTRUCTION = RIGHT OF CENTERLINE

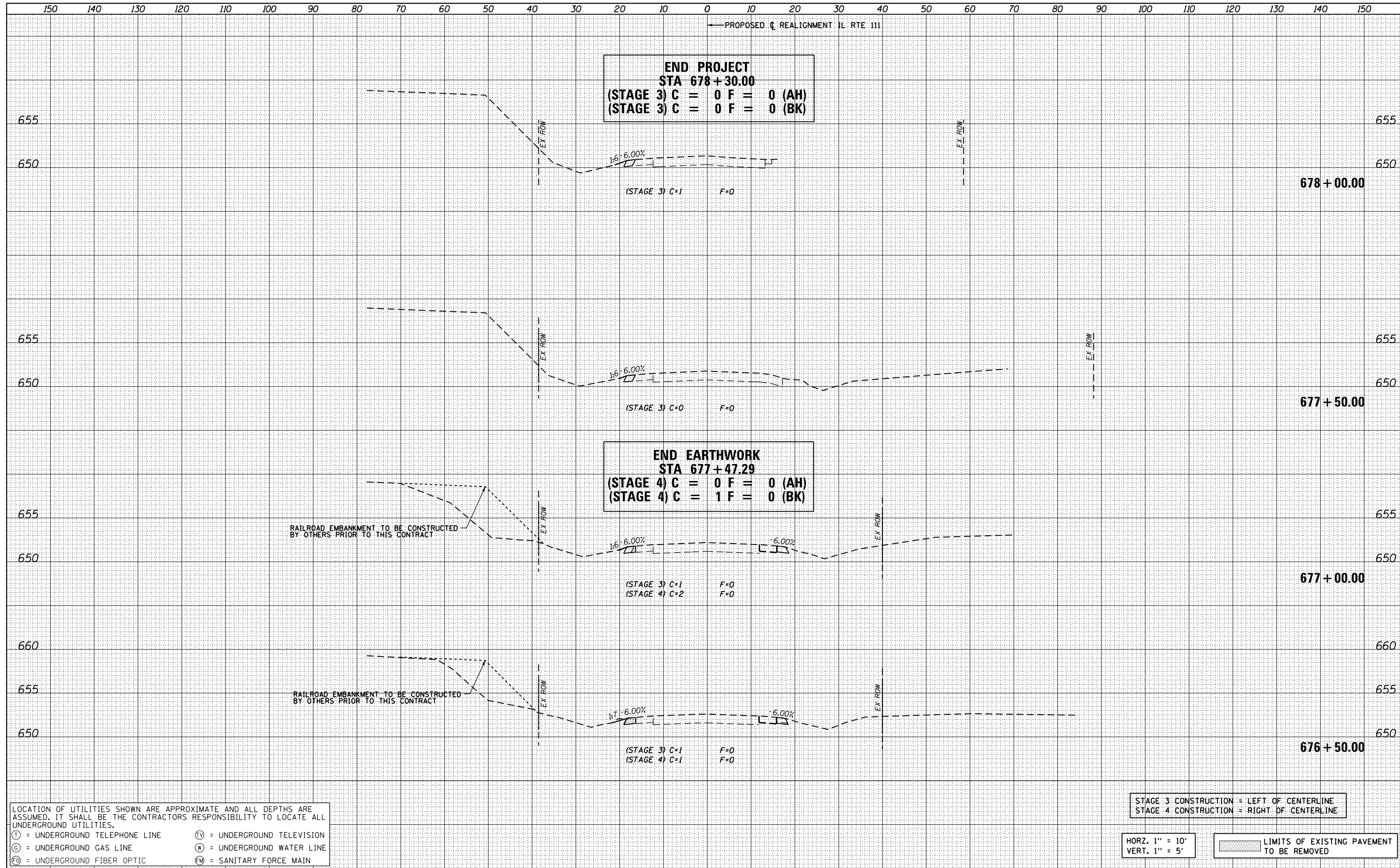
HORZ. 1" = 10'
 VERT. 1" = 5'

LIMITS OF EXISTING PAVEMENT TO BE REMOVED

FILE NAME =	USER NAME = jim.campbell	DESIGNED - JAC	REVISIED -	STATE OF ILLINOIS DEPARTMENT OF TRANSPORTATION	CROSS SECTIONS IL RTE 111 - STAGE 3 AND 4		F.A.P. RTE.	SECTION	COUNTY	TOTAL SHEETS	SHEET NO.	
0876H63.sht-xs-ILRTE111.Stage 3.dgn		DRAWN - REZ	REVISIED -		10A	129-R-2-HSR	JERSEY	265	245	CONTRACT NO. 76H63		
\$MODELNAME\$		CHECKED - JAC	REVISIED -		SCALE: 1" = 10'	SHEET 27 OF 28 SHEETS	STA. 675+00.00 TO STA. 676+00.00	ILLINOIS FED. AID PROJECT				
D876H63.sht-xs-ILRTE111.Stage 3.dgn 4/27/2016 3:09:01 PM		DATE - 04-27-2016	REVISIED -									

DATE	
BY	
SURVEYED	
PLOTTED	
TEMPLATE	
AREAS	
CHECKED	
FINAL SURVEY	
NOTE BOOK	
NO.	

DATE	
BY	
SURVEYED	
PLOTTED	
TEMPLATE	
AREAS	
CHECKED	
ORIGINAL SURVEY	
NOTE BOOK	
NO.	



END PROJECT
STA 678+30.00
 (STAGE 3) C = 0 F = 0 (AH)
 (STAGE 3) C = 0 F = 0 (BK)

END EARTHWORK
STA 677+47.29
 (STAGE 4) C = 0 F = 0 (AH)
 (STAGE 4) C = 1 F = 0 (BK)

LOCATION OF UTILITIES SHOWN ARE APPROXIMATE AND ALL DEPTHS ARE ASSUMED. IT SHALL BE THE CONTRACTORS RESPONSIBILITY TO LOCATE ALL UNDERGROUND UTILITIES.

Ⓣ = UNDERGROUND TELEPHONE LINE Ⓥ = UNDERGROUND TELEVISION
 Ⓞ = UNDERGROUND GAS LINE Ⓜ = UNDERGROUND WATER LINE
 Ⓢ = UNDERGROUND FIBER OPTIC Ⓜ = SANITARY FORCE MAIN

STAGE 3 CONSTRUCTION = LEFT OF CENTERLINE
 STAGE 4 CONSTRUCTION = RIGHT OF CENTERLINE

HORZ. 1" = 10'
 VERT. 1" = 5'

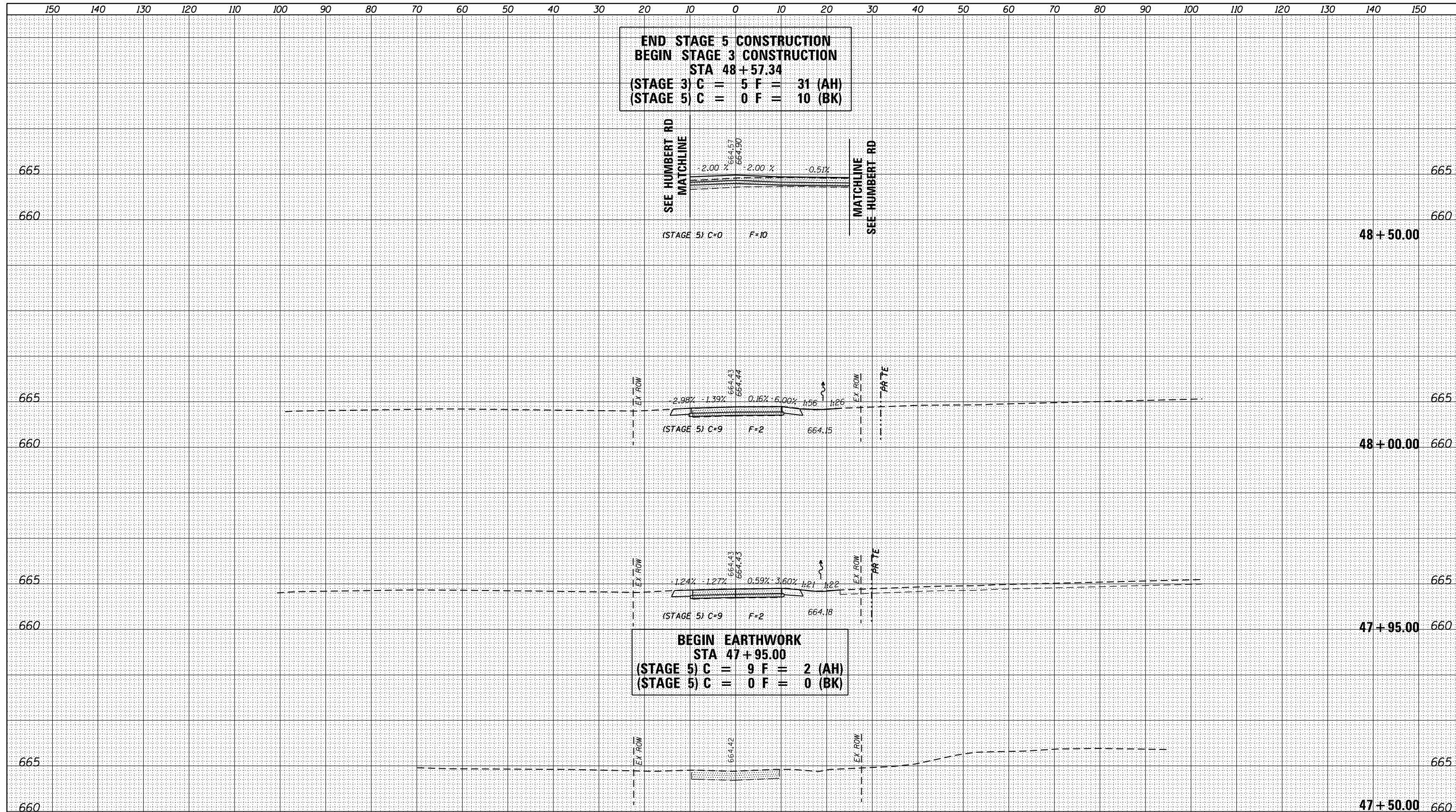
LIMITS OF EXISTING PAVEMENT TO BE REMOVED

FILE NAME = D876H63_sht-xs-ILRTE111_Stage 3.dgn	USER NAME = jim.campbell	DESIGNED - JAC	REVISED -	STATE OF ILLINOIS DEPARTMENT OF TRANSPORTATION	CROSS SECTIONS IL RTE 111 - STAGE 3 AND 4	F.A.P. RTE. SECTION COUNTY TOTAL SHEETS SHEET NO.	
MODELNAME	PLOT SCALE = 20.0000' / in.	CHECKED - JAC	REVISED -			10A 129-R-2-HSR JERSEY 265 246	
	PLOT DATE = 4/27/2016	DATE - 04-27-2016	REVISED -			CONTRACT NO. 76H63	
SCALE: 1" = 10' SHEET 28 OF 28 SHEETS STA. 676+50.00 TO STA. 678+00.00						ILLINOIS FED. AID PROJECT	

DATE	
BY	
FINAL SURVEY NO.	
SURVEYED PLOTTED	
NOTE BOOK	
AREAS CHECKED	

DATE	
BY	
ORIGINAL SURVEY NO.	
SURVEYED PLOTTED	
NOTE BOOK	
AREAS CHECKED	

**END STAGE 5 CONSTRUCTION
BEGIN STAGE 3 CONSTRUCTION
STA 48+57.34**
(STAGE 3) C = 5 F = 31 (AH)
(STAGE 5) C = 0 F = 10 (BK)



**BEGIN EARTHWORK
STA 47+95.00**
(STAGE 5) C = 9 F = 2 (AH)
(STAGE 5) C = 0 F = 0 (BK)

LOCATION OF UTILITIES SHOWN ARE APPROXIMATE AND ALL DEPTHS ARE ASSUMED. IT SHALL BE THE CONTRACTORS RESPONSIBILITY TO LOCATE ALL UNDERGROUND UTILITIES.

(T) = UNDERGROUND TELEPHONE LINE (TV) = UNDERGROUND TELEVISION
 (G) = UNDERGROUND GAS LINE (W) = UNDERGROUND WATER LINE
 (FO) = UNDERGROUND FIBER OPTIC (FM) = SANITARY FORCE MAIN

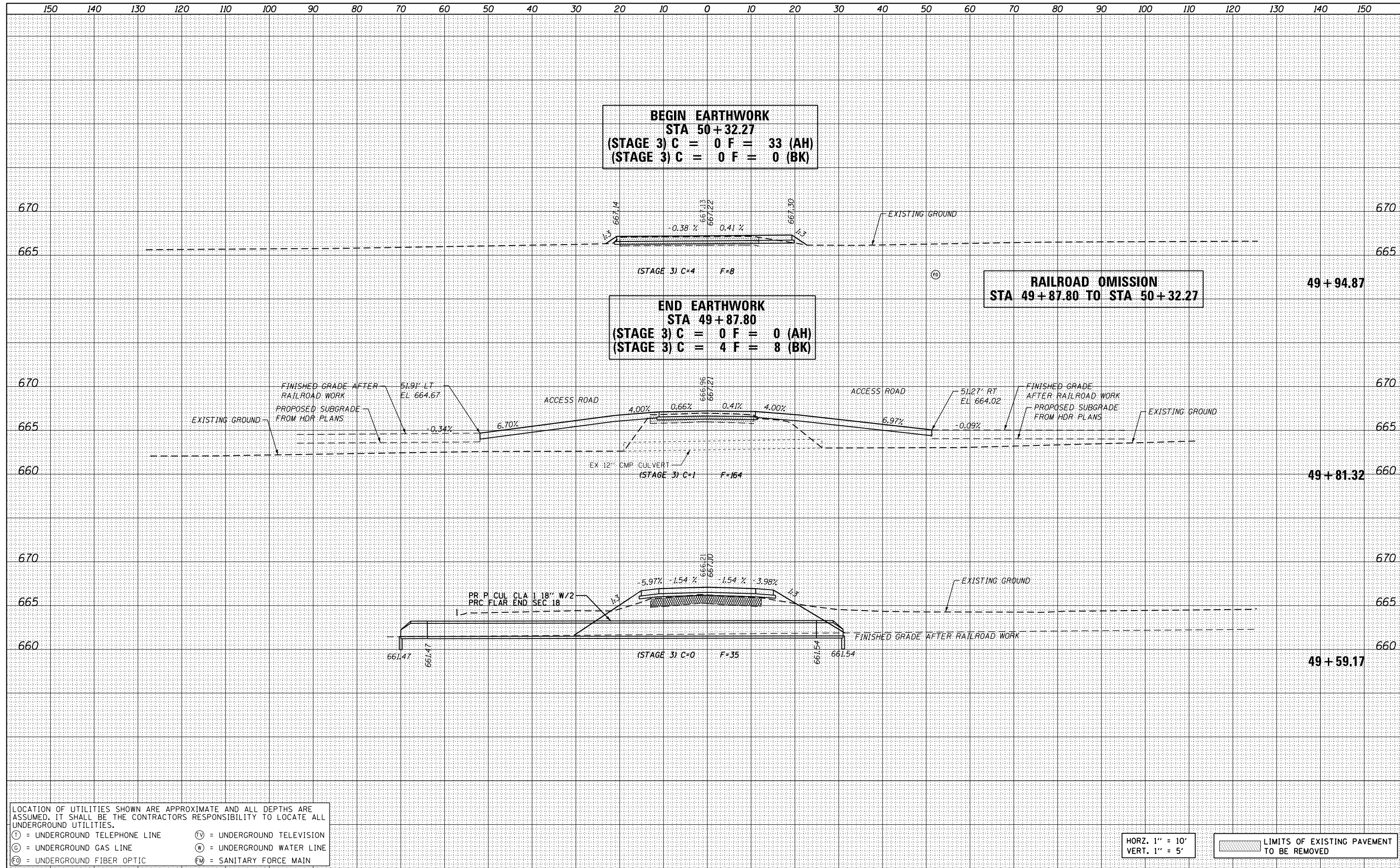
HORZ. 1" = 10'
VERT. 1" = 5'

LIMITS OF EXISTING PAVEMENT TO BE REMOVED

FILE NAME = D876H63_sht-xs-DAVID.dgn	USER NAME = jim.campbell	DESIGNED - JAC	REVISIED -	STATE OF ILLINOIS DEPARTMENT OF TRANSPORTATION	CROSS SECTIONS DAVID LANE - STAGE 3 AND 5		F.A.P. RTE. = 10A	SECTION = 129-R-2-HSR	COUNTY = JERSEY	TOTAL SHEETS = 265	SHEET NO. = 247	
MODELNAME	PLOT DATE = 4/27/2016	CHECKED - JAC	REVISIED -		SCALE: 1" = 10'	SHEET 1 OF 5 SHEETS	STA. 47+50.00 TO STA. 48+50.00	CONTRACT NO. 76H63				
		DATE - 04-27-2016	REVISIED -		ILLINOIS FED. AID PROJECT							
D876H63_sht-xs-DAVID.dgn 4/27/2016 3:09:11 PM												

DATE	
BY	
FINISHED SURVEY	
PLOTTED TEMPLATE	
NOTE BOOK	
AREAS CHECKED	
NO.	

DATE	
BY	
ORIGINAL SURVEY	
PLOTTED TEMPLATE	
NOTE BOOK	
AREAS CHECKED	
NO.	



LOCATION OF UTILITIES SHOWN ARE APPROXIMATE AND ALL DEPTHS ARE ASSUMED. IT SHALL BE THE CONTRACTORS RESPONSIBILITY TO LOCATE ALL UNDERGROUND UTILITIES.

(T) = UNDERGROUND TELEPHONE LINE (TV) = UNDERGROUND TELEVISION
 (G) = UNDERGROUND GAS LINE (W) = UNDERGROUND WATER LINE
 (FO) = UNDERGROUND FIBER OPTIC (FM) = SANITARY FORCE MAIN


HORZ. 1" = 10'
VERT. 1" = 5'

LIMITS OF EXISTING PAVEMENT TO BE REMOVED

FILE NAME = D876H63_sht-xs-DAVID.dgn	USER NAME = jim.campbell	DESIGNED - JAC	REVISED -	STATE OF ILLINOIS DEPARTMENT OF TRANSPORTATION	CROSS SECTIONS DAVID LANE - STAGE 3 AND 5		F.A.P. RTE. SECTION COUNTY TOTAL SHEETS SHEET NO.	
MODEL NAME =	DATE = 04-27-2016	DRAWN - REZ	REVISED -		SCALE: 1" = 10'	SHEET 3 OF 5 SHEETS	STA. 49+59.17 TO STA. 49+94.88	10A 129-R-2-HSR JERSEY 265 249
		CHECKED - JAC	REVISED -					CONTRACT NO. 76H63
		DATE - 04-27-2016	REVISED -					ILLINOIS FED. AID PROJECT

DATE	
BY	
SURVEYED	
PLOTTED	
TEMPLATE	
AREAS	
CHECKED	
NO.	

DATE	
BY	
SURVEYED	
PLOTTED	
TEMPLATE	
AREAS	
CHECKED	
NO.	



LOCATION OF UTILITIES SHOWN ARE APPROXIMATE AND ALL DEPTHS ARE ASSUMED. IT SHALL BE THE CONTRACTORS RESPONSIBILITY TO LOCATE ALL UNDERGROUND UTILITIES.

(T) = UNDERGROUND TELEPHONE LINE (TV) = UNDERGROUND TELEVISION
 (G) = UNDERGROUND GAS LINE (W) = UNDERGROUND WATER LINE
 (FO) = UNDERGROUND FIBER OPTIC (FM) = SANITARY FORCE MAIN

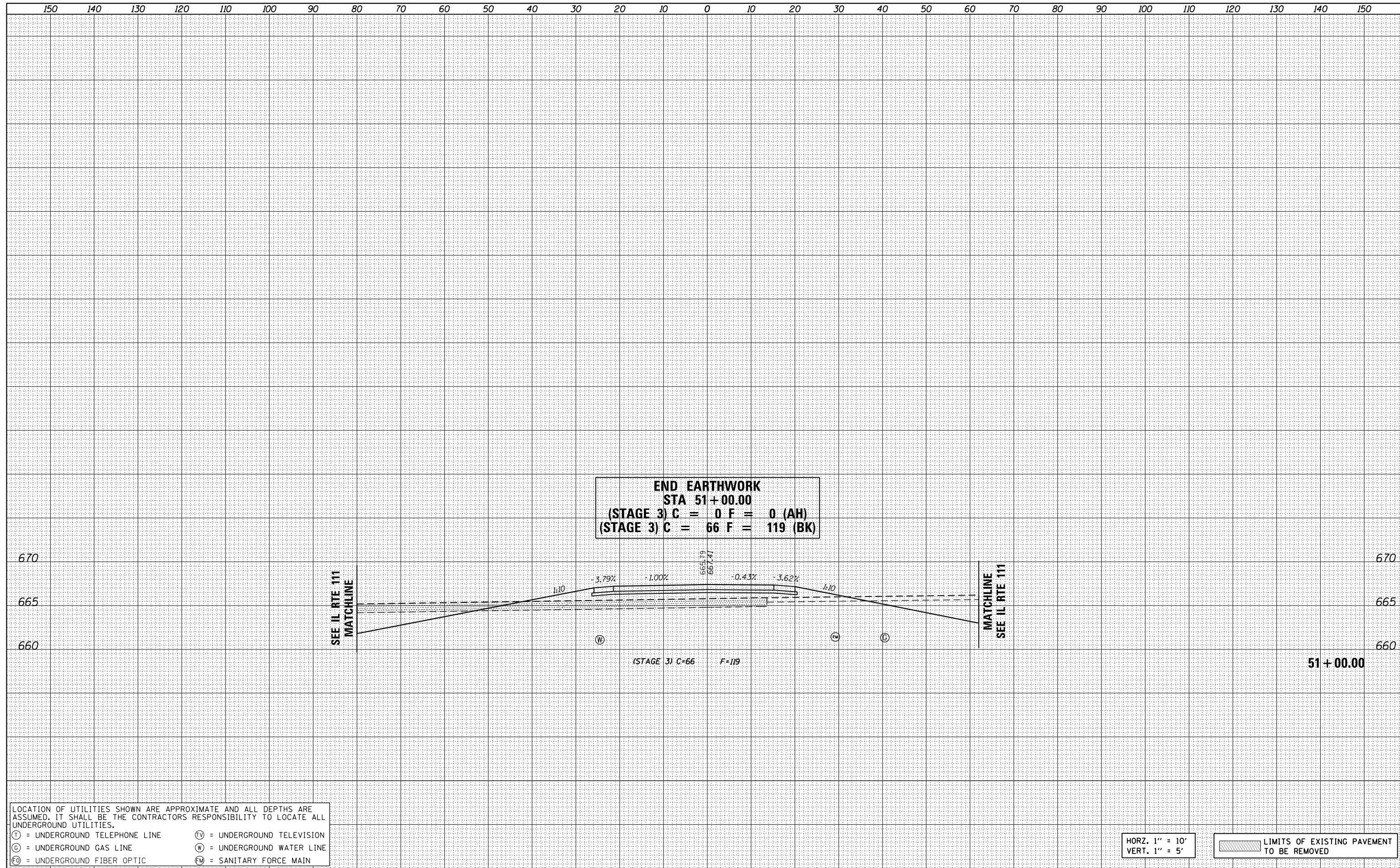
HORZ. 1" = 10'
VERT. 1" = 5'

LIMITS OF EXISTING PAVEMENT TO BE REMOVED

FILE NAME =	USER NAME = jim.campbell	DESIGNED - JAC	REVISED -	STATE OF ILLINOIS DEPARTMENT OF TRANSPORTATION	CROSS SECTIONS DAVID LANE - STAGE 3 AND 5		F.A.P. RTE.	SECTION	COUNTY	TOTAL SHEETS	SHEET NO.
0876H63_sht-xs-DAVID.dgn		DRAWN - REZ	REVISED -		10A	129-R-2-HSR	JERSEY	265	250	CONTRACT NO. 76H63	
MODELNAME		CHECKED - JAC	REVISED -		SCALE: 1" = 10'	SHEET 4 OF 5 SHEETS	STA. 50+50.00	TO STA. 50+50.00	ILLINOIS FED. AID PROJECT		
D876H63_sht-xs-DAVID.dgn 4/27/2016 3:09:11 PM		DATE - 04-27-2016	REVISED -								

DATE	
BY	
FINAL SURVEY NO.	
SURVEYED PLOTTED	
NOTE BOOK	
AREAS CHECKED	

DATE	
BY	
ORIGINAL SURVEY NO.	
SURVEYED PLOTTED	
NOTE BOOK	
AREAS CHECKED	



END EARTHWORK
STA 51+00.00
 (STAGE 3) C = 0 F = 0 (AH)
 (STAGE 3) C = 66 F = 119 (BK)

SEE IL RTE 111
MATCHLINE

MATCHLINE
SEE IL RTE 111

(STAGE 3) C=66 F=119

51 + 00.00

LOCATION OF UTILITIES SHOWN ARE APPROXIMATE AND ALL DEPTHS ARE ASSUMED. IT SHALL BE THE CONTRACTORS RESPONSIBILITY TO LOCATE ALL UNDERGROUND UTILITIES.

- Ⓣ = UNDERGROUND TELEPHONE LINE
- Ⓜ = UNDERGROUND WATER LINE
- Ⓞ = UNDERGROUND GAS LINE
- Ⓦ = UNDERGROUND TELEVISION
- Ⓥ = UNDERGROUND FIBER OPTIC
- Ⓢ = SANITARY FORCE MAIN

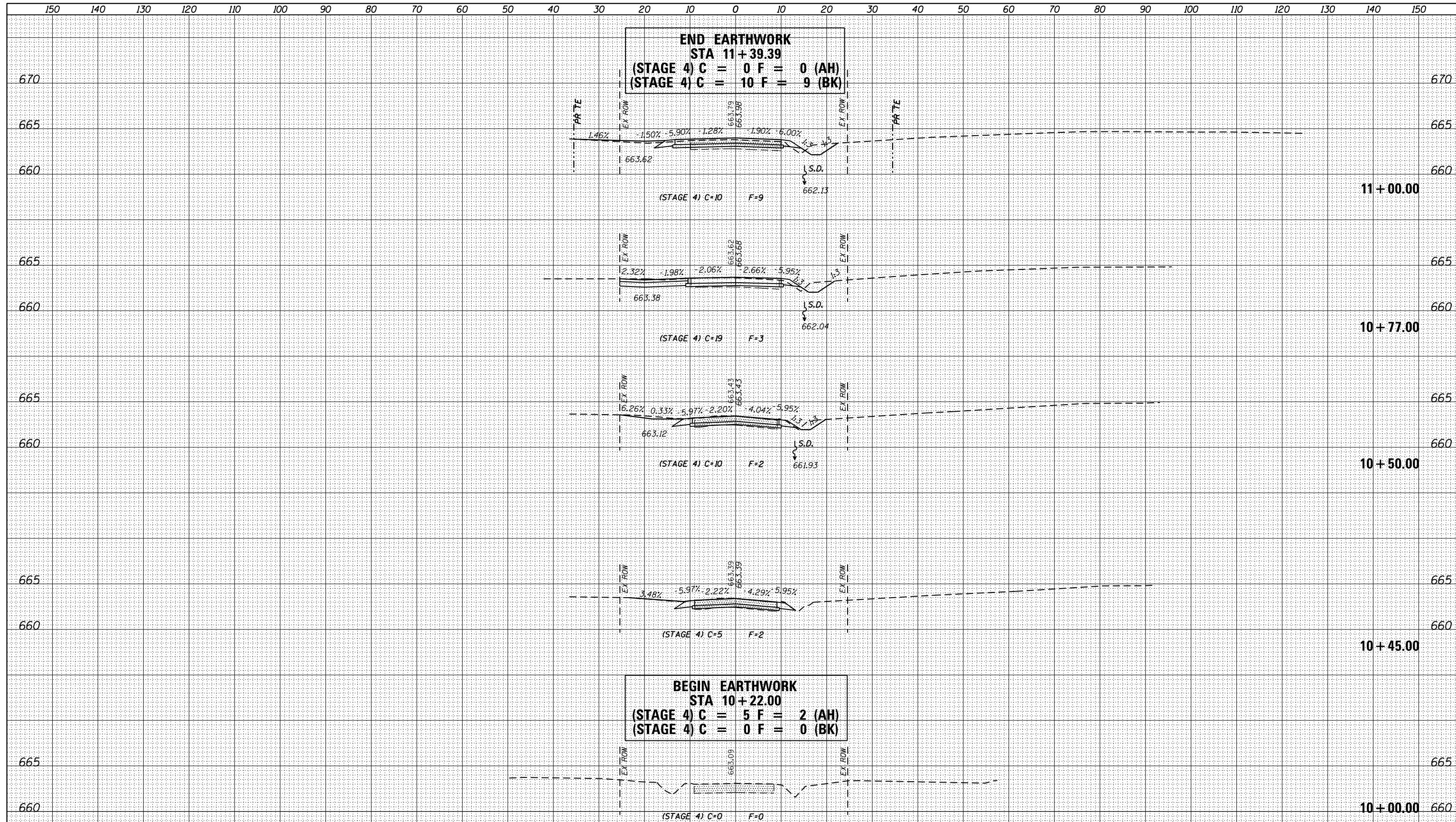
HORZ. 1" = 10'
VERT. 1" = 5'

LIMITS OF EXISTING PAVEMENT TO BE REMOVED

FILE NAME =	USER NAME = jim.campbell	DESIGNED - JAC	REVISED -	STATE OF ILLINOIS DEPARTMENT OF TRANSPORTATION	CROSS SECTIONS DAVID LANE - STAGE 3 AND 5		F.A.P. RTE.	SECTION	COUNTY	TOTAL SHEETS	SHEET NO.
0876H63_sht-xs-DAVID.dgn		DRAWN - REZ	REVISED -		10A	129-R-2-HSR	JERSEY	265	251	CONTRACT NO. 76H63	
\$MODELNAME\$		CHECKED - JAC	REVISED -		SCALE: 1" = 10'	SHEET 5 OF 5 SHEETS	STA. 51+00.00	TO STA. 51+00.00	ILLINOIS FED. AID PROJECT		
D876H63_sht-xs-DAVID.dgn 4/27/2016 3:09:11 PM		DATE - 04-27-2016	REVISED -								

DATE	
BY	
FINISHED SURVEY	
PLOTTED	
TEMPLATE	
AREAS CHECKED	
NO.	

DATE	
BY	
ORIGINAL SURVEY	
NOTE BOOK	
AREAS CHECKED	
NO.	



LOCATION OF UTILITIES SHOWN ARE APPROXIMATE AND ALL DEPTHS ARE ASSUMED. IT SHALL BE THE CONTRACTORS RESPONSIBILITY TO LOCATE ALL UNDERGROUND UTILITIES.

(T) = UNDERGROUND TELEPHONE LINE (TV) = UNDERGROUND TELEVISION
 (G) = UNDERGROUND GAS LINE (W) = UNDERGROUND WATER LINE
 (FO) = UNDERGROUND FIBER OPTIC (FM) = SANITARY FORCE MAIN

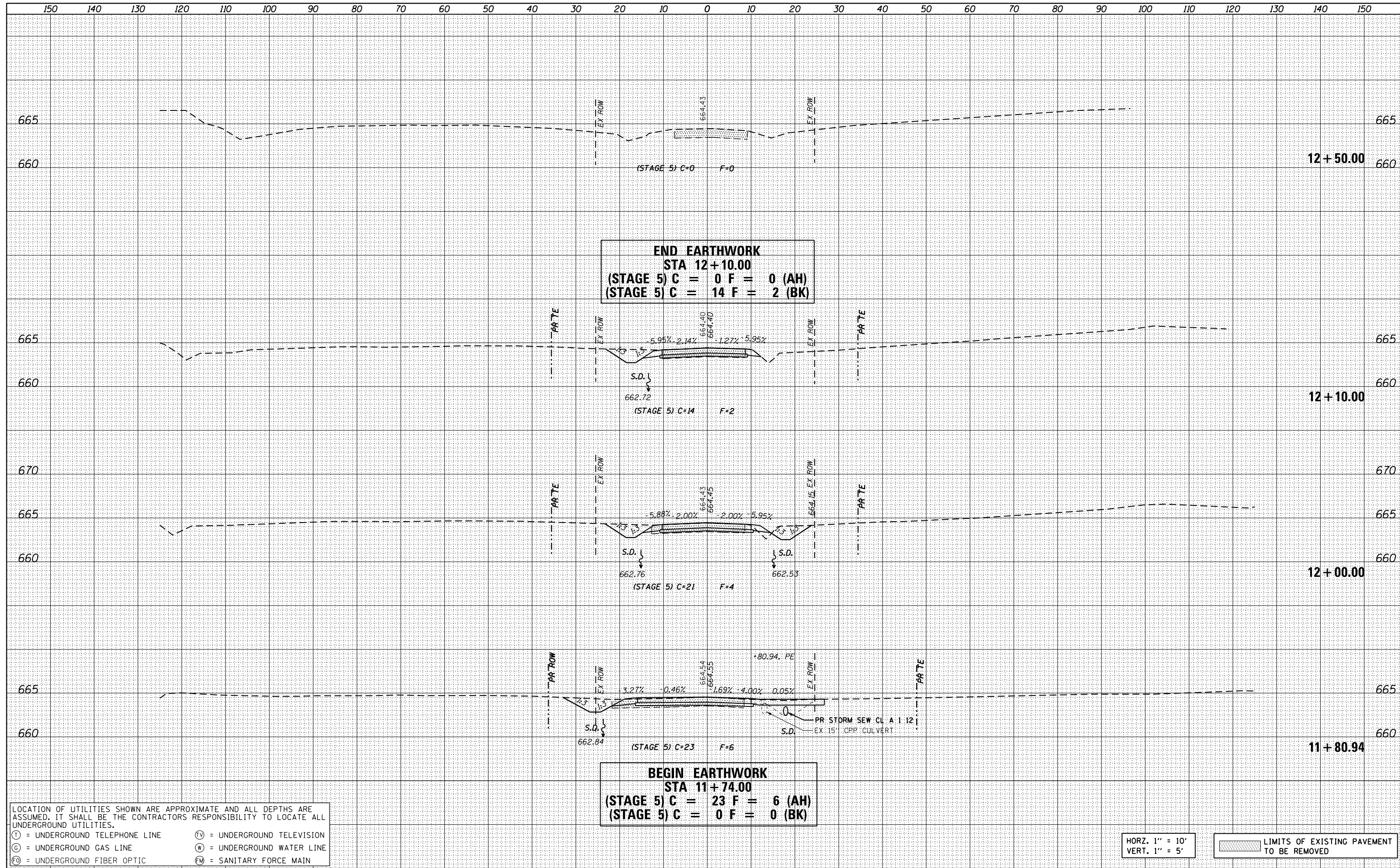
HORZ. 1" = 10'
VERT. 1" = 5'

LIMITS OF EXISTING PAVEMENT TO BE REMOVED

FILE NAME =	USER NAME = jim.campbell	DESIGNED - JAC	REVISED -	STATE OF ILLINOIS DEPARTMENT OF TRANSPORTATION	CROSS SECTIONS HUMBERT ROAD - STAGE 4 AND 5		F.A.P. RTE.	SECTION	COUNTY	TOTAL SHEETS	SHEET NO.	
0876H63_sht-xs-Humb.dgn		DRAWN - REZ	REVISED -		10A	129-R-2-HSR	JERSEY	265	252	CONTRACT NO. 76H63		
MODELNAME		CHECKED - JAC	REVISED -		SCALE: 1" = 10'	SHEET 1 OF 2 SHEETS	STA. 10+00.00 TO STA. 11+00.00	ILLINOIS FED. AID PROJECT				
D876H63_sht-xs-Humb.dgn 4/27/2016 3:09:21 PM		DATE - 04-27-2016	REVISED -									

DATE	
BY	
SURVEYED	
PLOTTED	
TEMPLATE	
NOTE BOOK	
AREAS CHECKED	
NO.	

DATE	
BY	
SURVEYED	
PLOTTED	
TEMPLATE	
NOTE BOOK	
AREAS CHECKED	
NO.	



END EARTHWORK
STA 12+10.00
 (STAGE 5) C = 0 F = 0 (AH)
 (STAGE 5) C = 14 F = 2 (BK)

BEGIN EARTHWORK
STA 11+74.00
 (STAGE 5) C = 23 F = 6 (AH)
 (STAGE 5) C = 0 F = 0 (BK)

LOCATION OF UTILITIES SHOWN ARE APPROXIMATE AND ALL DEPTHS ARE ASSUMED. IT SHALL BE THE CONTRACTORS RESPONSIBILITY TO LOCATE ALL UNDERGROUND UTILITIES.

(T) = UNDERGROUND TELEPHONE LINE (TV) = UNDERGROUND TELEVISION
 (G) = UNDERGROUND GAS LINE (W) = UNDERGROUND WATER LINE
 (FO) = UNDERGROUND FIBER OPTIC (FM) = SANITARY FORCE MAIN

HORZ. 1" = 10'
 VERT. 1" = 5'

LIMITS OF EXISTING PAVEMENT TO BE REMOVED

FILE NAME = D876H63_sht-xs-Humb.dgn
 MODELNAME

USER NAME = jim.campbell
 DESIGNED - JAC
 DRAWN - REZ
 CHECKED - JAC
 DATE - 04-27-2016

REVISED -
 REVISED -
 REVISED -
 REVISED -

STATE OF ILLINOIS
 DEPARTMENT OF TRANSPORTATION

CROSS SECTIONS
 HUMBERT ROAD - STAGE 4 AND 5
 SCALE: 1" = 10' SHEET 2 OF 2 SHEETS STA. 11+80.94 TO STA. 12+50.00

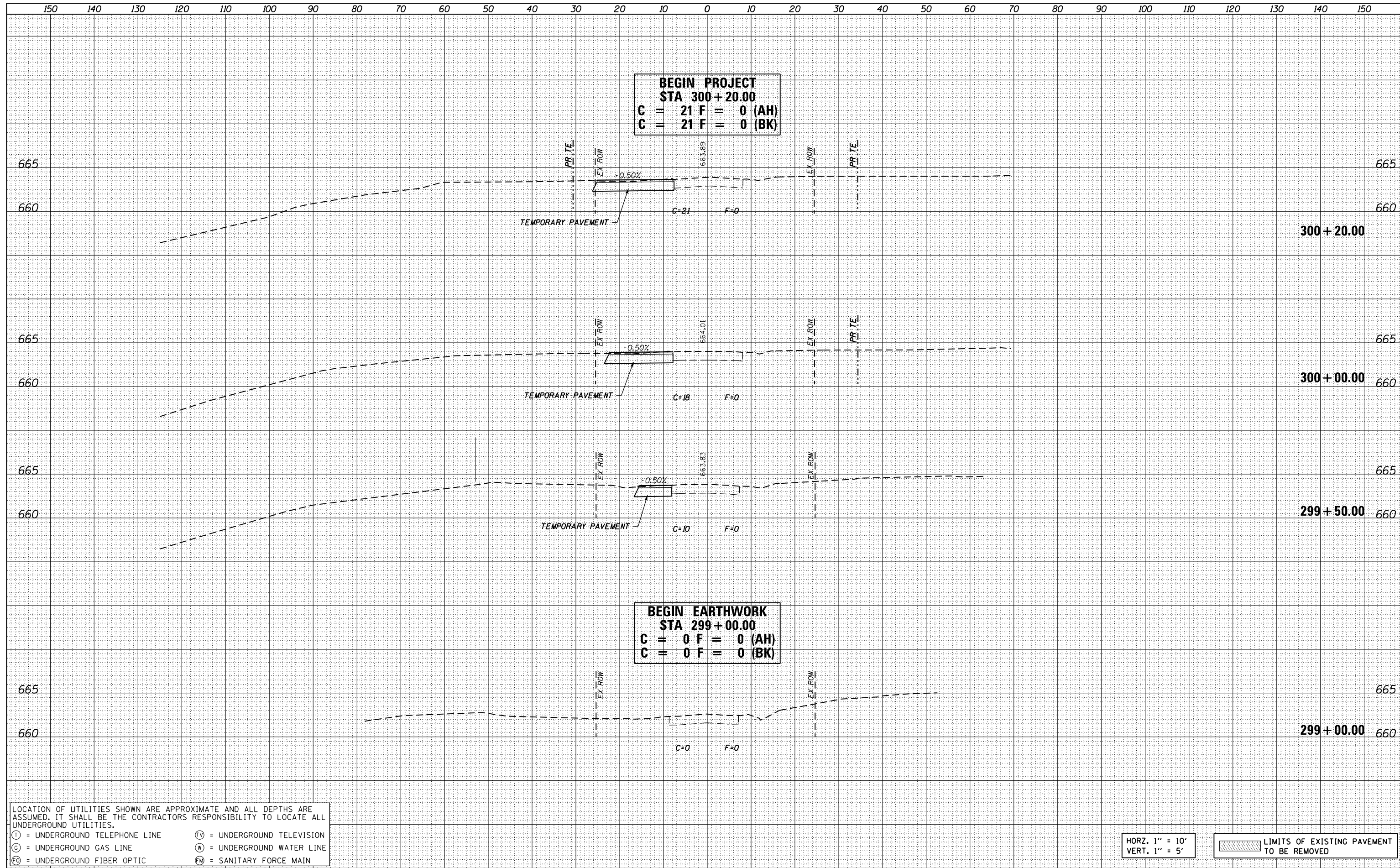
F.A.P. RTE.	SECTION	COUNTY	TOTAL SHEETS	SHEET NO.
10A	129-R-2-HSR	JERSEY	265	253
CONTRACT NO. 76H63			ILLINOIS FED. AID PROJECT	

DATE	
BY	
SURVEYED	
PLOTTED	
TEMPLATE	
AREAS	
CHECKED	
NO.	

DATE	
BY	
SURVEYED	
PLOTTED	
TEMPLATE	
AREAS	
CHECKED	
NO.	

BEGIN PROJECT
STA 300+20.00
C = 21 F = 0 (AH)
C = 21 F = 0 (BK)

BEGIN EARTHWORK
STA 299+00.00
C = 0 F = 0 (AH)
C = 0 F = 0 (BK)



LOCATION OF UTILITIES SHOWN ARE APPROXIMATE AND ALL DEPTHS ARE ASSUMED. IT SHALL BE THE CONTRACTORS RESPONSIBILITY TO LOCATE ALL UNDERGROUND UTILITIES.

(T) = UNDERGROUND TELEPHONE LINE (TV) = UNDERGROUND TELEVISION
 (G) = UNDERGROUND GAS LINE (W) = UNDERGROUND WATER LINE
 (FO) = UNDERGROUND FIBER OPTIC (FM) = SANITARY FORCE MAIN

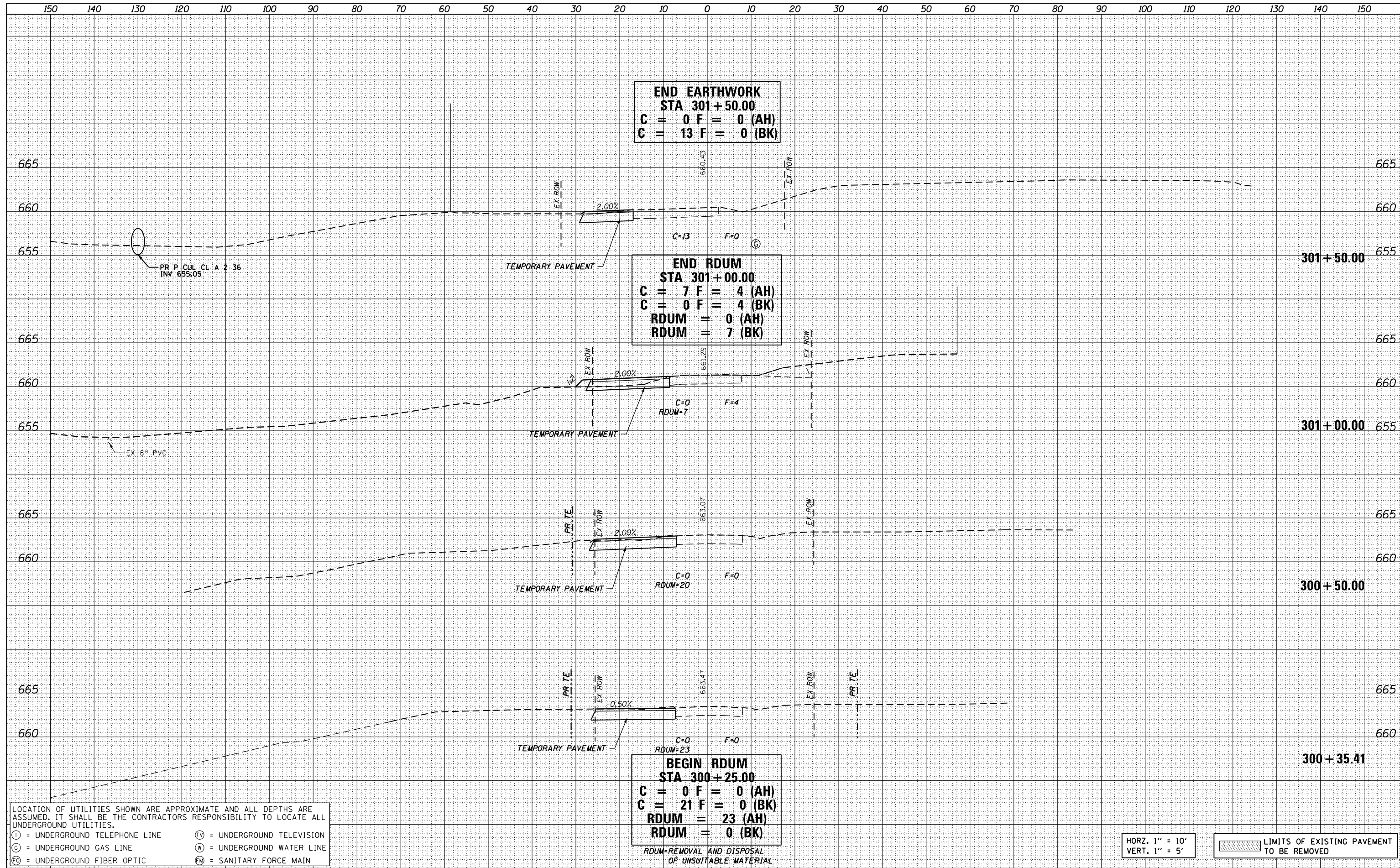
HORZ. 1" = 10'
 VERT. 1" = 5'

LIMITS OF EXISTING PAVEMENT TO BE REMOVED

FILE NAME =	USER NAME = jim.campbell	DESIGNED - JAC	REVISED -	STATE OF ILLINOIS DEPARTMENT OF TRANSPORTATION	CROSS SECTIONS ALBRITE STREET - STAGE 1	F.A.P. R.T.E.	SECTION	COUNTY	TOTAL SHEETS	SHEET NO.	
0876H63_sht-xs-Albrite_Stage-1.dgn		DRAWN - REZ	REVISED -			10A	129-R-2-HSR	JERSEY	265	254	
\$MODELNAME\$		CHECKED - JAC	REVISED -			CONTRACT NO. 76H63					
		DATE - 04-27-2016	REVISED -			ILLINOIS FED. AID PROJECT					
D876H63_sht-xs-Albrite_Stage-1.dgn 4/27/2016 3:09:30 PM				SCALE: 1" = 10' SHEET 1 OF 2 SHEETS STA. 299+50.00 TO STA. 300+35.41							

DATE	
BY	
FINAL SURVEY	
SURVEYED	
PLOTTED	
TEMPLATE	
NOTE BOOK	
AREAS CHECKED	
NO.	

DATE	
BY	
ORIGINAL SURVEY	
SURVEYED	
PLOTTED	
TEMPLATE	
AREAS CHECKED	
NO.	



END EARTHWORK
STA 301+50.00
 C = 0 F = 0 (AH)
 C = 13 F = 0 (BK)

END RDUM
STA 301+00.00
 C = 7 F = 4 (AH)
 C = 0 F = 4 (BK)
 RDUM = 0 (AH)
 RDUM = 7 (BK)

BEGIN RDUM
STA 300+25.00
 C = 0 F = 0 (AH)
 C = 21 F = 0 (BK)
 RDUM = 23 (AH)
 RDUM = 0 (BK)

LOCATION OF UTILITIES SHOWN ARE APPROXIMATE AND ALL DEPTHS ARE ASSUMED. IT SHALL BE THE CONTRACTORS RESPONSIBILITY TO LOCATE ALL UNDERGROUND UTILITIES.

Ⓣ = UNDERGROUND TELEPHONE LINE Ⓜ = UNDERGROUND TELEVISION
 Ⓞ = UNDERGROUND GAS LINE Ⓜ = UNDERGROUND WATER LINE
 Ⓢ = UNDERGROUND FIBER OPTIC Ⓜ = SANITARY FORCE MAIN

FILE NAME = DB76H63_sht-xs-Albrite_Stage-1.dgn
 USER NAME = jim.campbell
 DESIGNED - JAC
 DRAWN - REZ
 CHECKED - JAC
 DATE - 04-27-2016

REVISIED -
 REVISIED -
 REVISIED -
 REVISIED -

STATE OF ILLINOIS
DEPARTMENT OF TRANSPORTATION

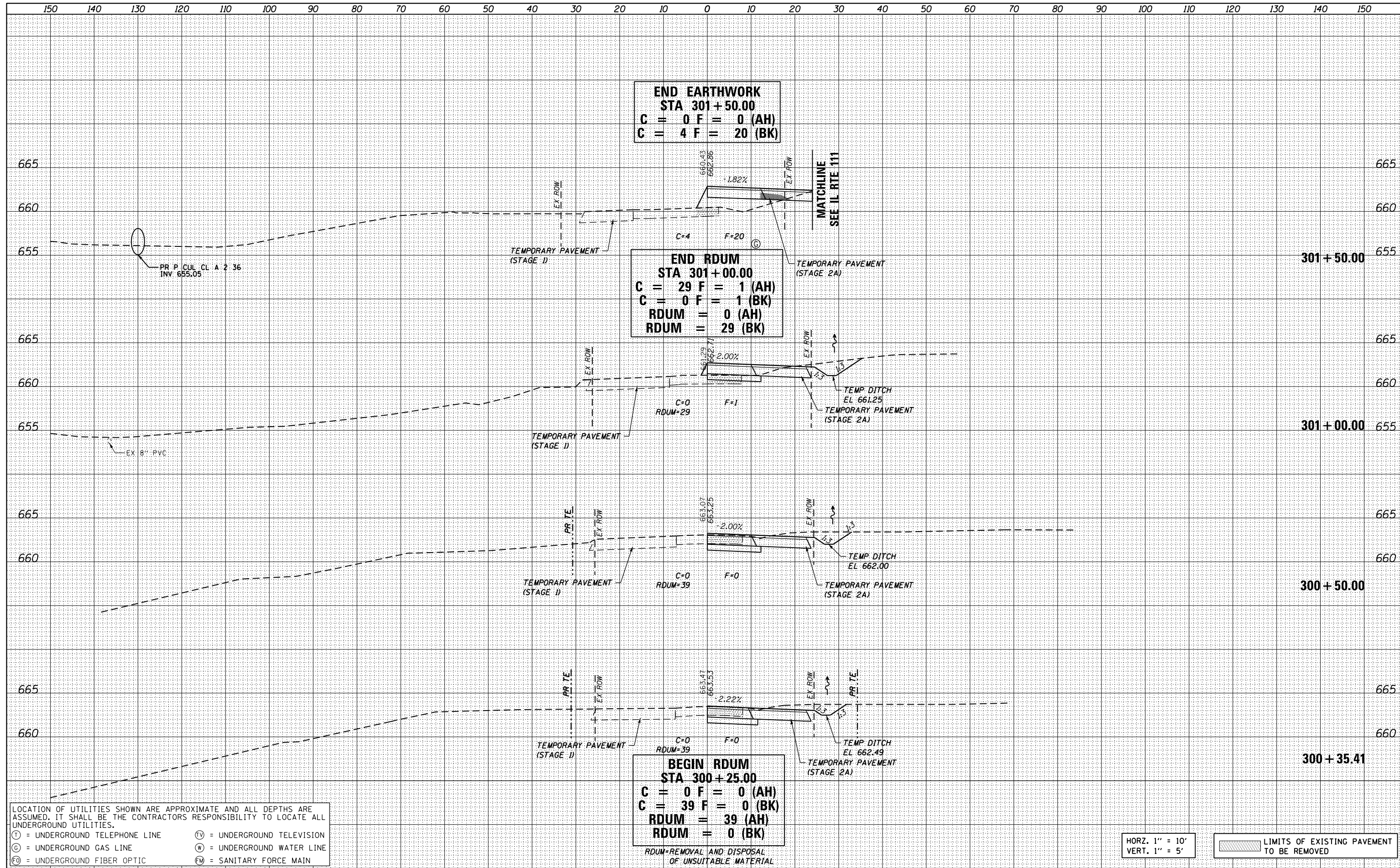
CROSS SECTIONS
ALBRITE STREET - STAGE 1

SCALE: 1" = 10' SHEET 2 OF 2 SHEETS STA. 300+50.00 TO STA. 301+50.00

F.A.P. RTE.	SECTION	COUNTY	TOTAL SHEETS	SHEET NO.
10A	129-R-2-HSR	JERSEY	265	255
				CONTRACT NO. 76H63
ILLINOIS FED. AID PROJECT				

DATE	
BY	
FINAL SURVEY	
PLOTTED	
NOTE BOOK	
AREAS CHECKED	

DATE	
BY	
ORIGINAL SURVEY	
PLOTTED	
NOTE BOOK	
AREAS CHECKED	



LOCATION OF UTILITIES SHOWN ARE APPROXIMATE AND ALL DEPTHS ARE ASSUMED. IT SHALL BE THE CONTRACTORS RESPONSIBILITY TO LOCATE ALL UNDERGROUND UTILITIES.

(T) = UNDERGROUND TELEPHONE LINE (TV) = UNDERGROUND TELEVISION
 (G) = UNDERGROUND GAS LINE (W) = UNDERGROUND WATER LINE
 (F) = UNDERGROUND FIBER OPTIC (FM) = SANITARY FORCE MAIN

END EARTHWORK
STA 301+50.00
 C = 0 F = 0 (AH)
 C = 4 F = 20 (BK)

END RDUM
STA 301+00.00
 C = 29 F = 1 (AH)
 C = 0 F = 1 (BK)
 RDUM = 0 (AH)
 RDUM = 29 (BK)

BEGIN RDUM
STA 300+25.00
 C = 0 F = 0 (AH)
 C = 39 F = 0 (BK)
 RDUM = 39 (AH)
 RDUM = 0 (BK)

RDUM=REMOVAL AND DISPOSAL OF UNSUITABLE MATERIAL

HORZ. 1" = 10'
 VERT. 1" = 5'

LIMITS OF EXISTING PAVEMENT TO BE REMOVED

FILE NAME = DB76H63_sht-xs-Albrite_Stage-2A.dgn

USER NAME = jim.campbell
 DESIGNED - JAC
 DRAWN - REZ
 CHECKED - JAC
 DATE - 04-27-2016

REVISIED -
 REVISIED -
 REVISIED -
 REVISIED -

STATE OF ILLINOIS
 DEPARTMENT OF TRANSPORTATION

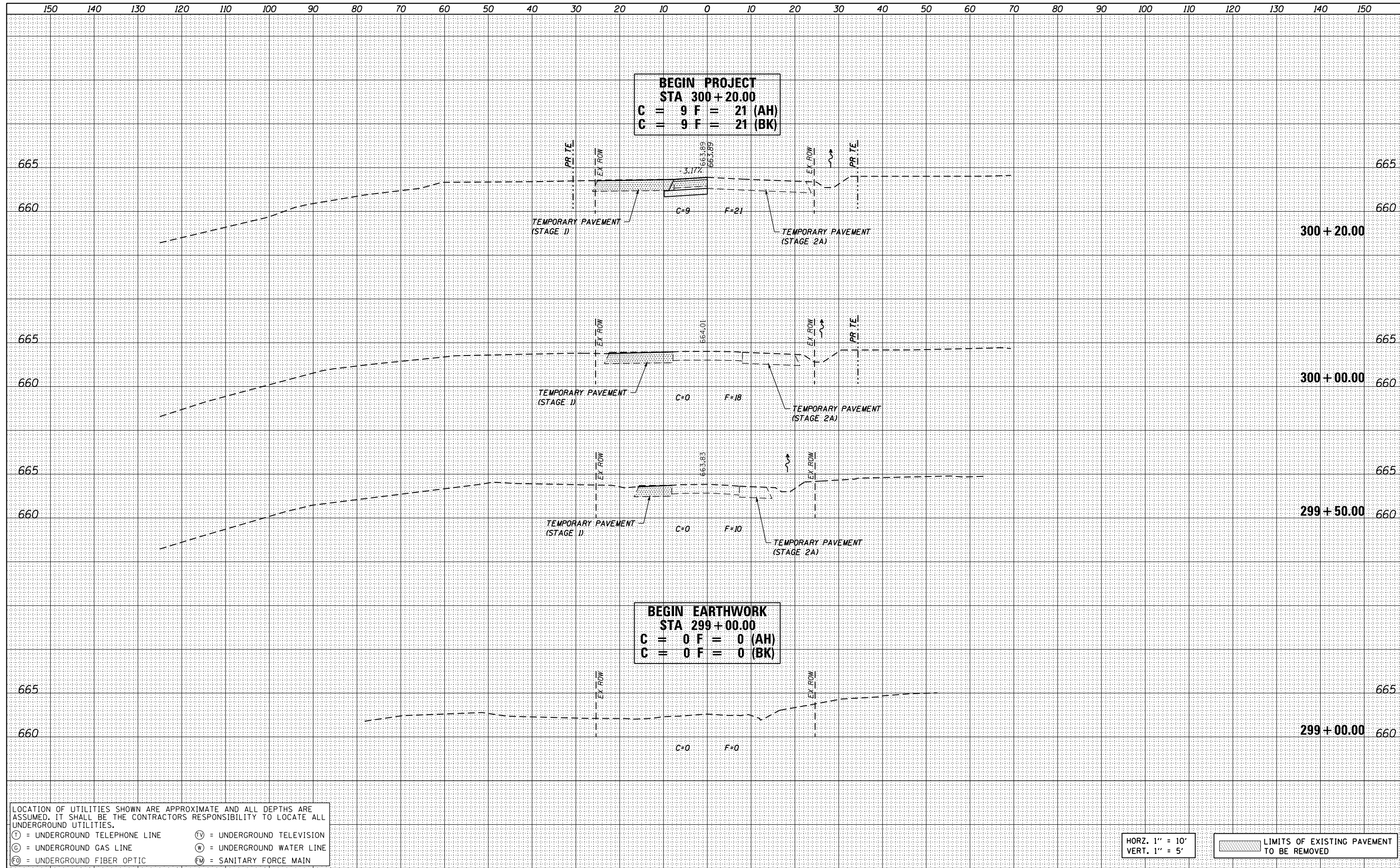
CROSS SECTIONS
 ALBRITE STREET - STAGE 2A

SCALE: 1" = 10' SHEET 2 OF 2 SHEETS STA. 300+50.00 TO STA. 301+50.00

F.A.P. RTE.	SECTION	COUNTY	TOTAL SHEETS	SHEET NO.
10A	129-R-2-HSR	JERSEY	265	257
CONTRACT NO. 76H63				
ILLINOIS FED. AID PROJECT				

DATE	
BY	
SURVEYED	
PLOTTED	
TEMPLATE	
AREAS	
CHECKED	
NO.	

DATE	
BY	
SURVEYED	
PLOTTED	
TEMPLATE	
AREAS	
CHECKED	
NO.	



BEGIN PROJECT
STA 300+20.00
C = 9 F = 21 (AH)
C = 9 F = 21 (BK)

BEGIN EARTHWORK
STA 299+00.00
C = 0 F = 0 (AH)
C = 0 F = 0 (BK)

LOCATION OF UTILITIES SHOWN ARE APPROXIMATE AND ALL DEPTHS ARE ASSUMED. IT SHALL BE THE CONTRACTORS RESPONSIBILITY TO LOCATE ALL UNDERGROUND UTILITIES.

(T) = UNDERGROUND TELEPHONE LINE (TV) = UNDERGROUND TELEVISION
 (G) = UNDERGROUND GAS LINE (W) = UNDERGROUND WATER LINE
 (FO) = UNDERGROUND FIBER OPTIC (FM) = SANITARY FORCE MAIN

HORZ. 1" = 10'
 VERT. 1" = 5'

LIMITS OF EXISTING PAVEMENT TO BE REMOVED

FILE NAME = D876H63_sht-xs-Albrite_Stage-2B.dgn

USER NAME = jim.campbell

DESIGNED - JAC
 DRAWN - REZ
 CHECKED - JAC
 DATE - 04-27-2016

REVISED -
 REVISED -
 REVISED -
 REVISED -

STATE OF ILLINOIS
DEPARTMENT OF TRANSPORTATION

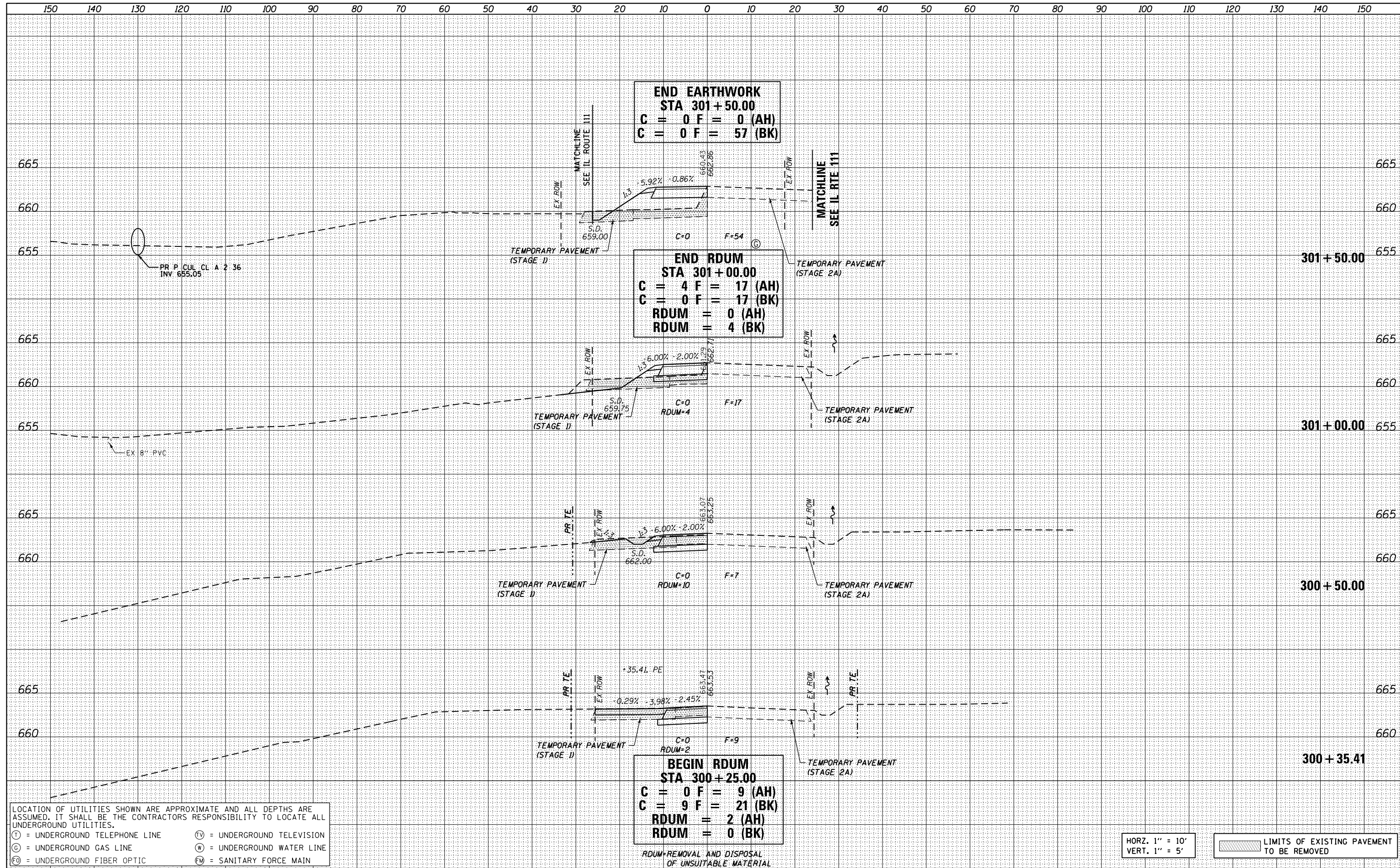
CROSS SECTIONS
ALBRITE STREET - STAGE 2B

SCALE: 1" = 10' SHEET 1 OF 2 SHEETS STA. 299+50.00 TO STA. 300+35.41

F.A.P. RTE.	SECTION	COUNTY	TOTAL SHEETS	SHEET NO.
10A	129-R-2-HSR	JERSEY	265	258
CONTRACT NO. 76H63			ILLINOIS FED. AID PROJECT	

DATE	
BY	
FINAL SURVEY	
NOTED	
NO. CHECKED	

DATE	
BY	
ORIGINAL SURVEY	
NOTED	
NO. CHECKED	



END EARTHWORK
STA 301+50.00
C = 0 F = 0 (AH)
C = 0 F = 57 (BK)

END RDUM
STA 301+00.00
C = 4 F = 17 (AH)
C = 0 F = 17 (BK)
RDUM = 0 (AH)
RDUM = 4 (BK)

BEGIN RDUM
STA 300+25.00
C = 0 F = 9 (AH)
C = 9 F = 21 (BK)
RDUM = 2 (AH)
RDUM = 0 (BK)

LOCATION OF UTILITIES SHOWN ARE APPROXIMATE AND ALL DEPTHS ARE ASSUMED. IT SHALL BE THE CONTRACTORS RESPONSIBILITY TO LOCATE ALL UNDERGROUND UTILITIES.

Ⓞ = UNDERGROUND TELEPHONE LINE Ⓜ = UNDERGROUND TELEVISION
Ⓢ = UNDERGROUND GAS LINE Ⓦ = UNDERGROUND WATER LINE
Ⓡ = UNDERGROUND FIBER OPTIC Ⓣ = SANITARY FORCE MAIN

HORZ. 1" = 10'
VERT. 1" = 5'

LIMITS OF EXISTING PAVEMENT TO BE REMOVED

FILE NAME =
DB76H63_sht-xs-Albrite_Stage-2B.dgn

USER NAME = jim.campbell
DESIGNED - JAC
DRAWN - REZ
CHECKED - JAC
DATE - 04-27-2016

REVISIED -
REVISIED -
REVISIED -
REVISIED -

STATE OF ILLINOIS
DEPARTMENT OF TRANSPORTATION

CROSS SECTIONS
ALBRITE STREET - STAGE 2B
SCALE: 1" = 10' SHEET 2 OF 2 SHEETS STA. 300+50.00 TO STA. 301+50.00

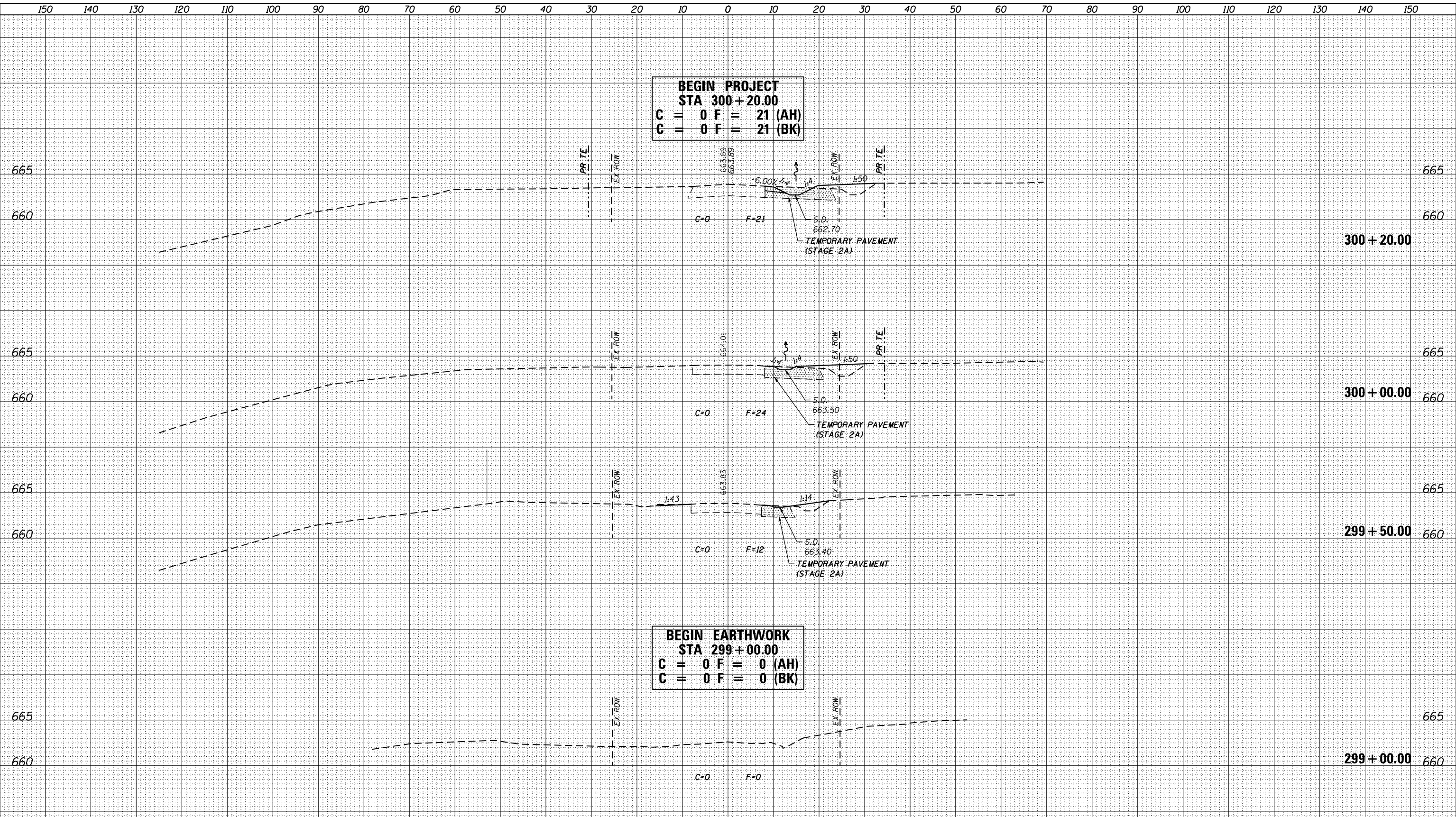
F.A.P. RTE.	SECTION	COUNTY	TOTAL SHEETS	SHEET NO.
10A	129-R-2-HSR	JERSEY	265	259
CONTRACT NO. 76H63			ILLINOIS FED. AID PROJECT	

DATE	
BY	
SURVEYED	
PLOTTED	
TEMPLATE	
AREAS	
CHECKED	
NO.	

DATE	
BY	
SURVEYED	
PLOTTED	
TEMPLATE	
AREAS	
CHECKED	
NO.	

BEGIN PROJECT
STA 300+20.00
C = 0 F = 21 (AH)
C = 0 F = 21 (BK)

BEGIN EARTHWORK
STA 299+00.00
C = 0 F = 0 (AH)
C = 0 F = 0 (BK)



LOCATION OF UTILITIES SHOWN ARE APPROXIMATE AND ALL DEPTHS ARE ASSUMED. IT SHALL BE THE CONTRACTORS RESPONSIBILITY TO LOCATE ALL UNDERGROUND UTILITIES.

(T) = UNDERGROUND TELEPHONE LINE (TV) = UNDERGROUND TELEVISION
 (G) = UNDERGROUND GAS LINE (W) = UNDERGROUND WATER LINE
 (FO) = UNDERGROUND FIBER OPTIC (FM) = SANITARY FORCE MAIN

HORZ. 1" = 10'
 VERT. 1" = 5'

LIMITS OF EXISTING PAVEMENT TO BE REMOVED

FILE NAME = D876H63_sht-xs-Albrite_Stage-2C.dgn
 MODELNAME

USER NAME = jim.campbell
 DESIGNED - JAC
 DRAWN - REZ
 CHECKED - JAC
 DATE - 04-27-2016

REVISED -
 REVISED -
 REVISED -
 REVISED -

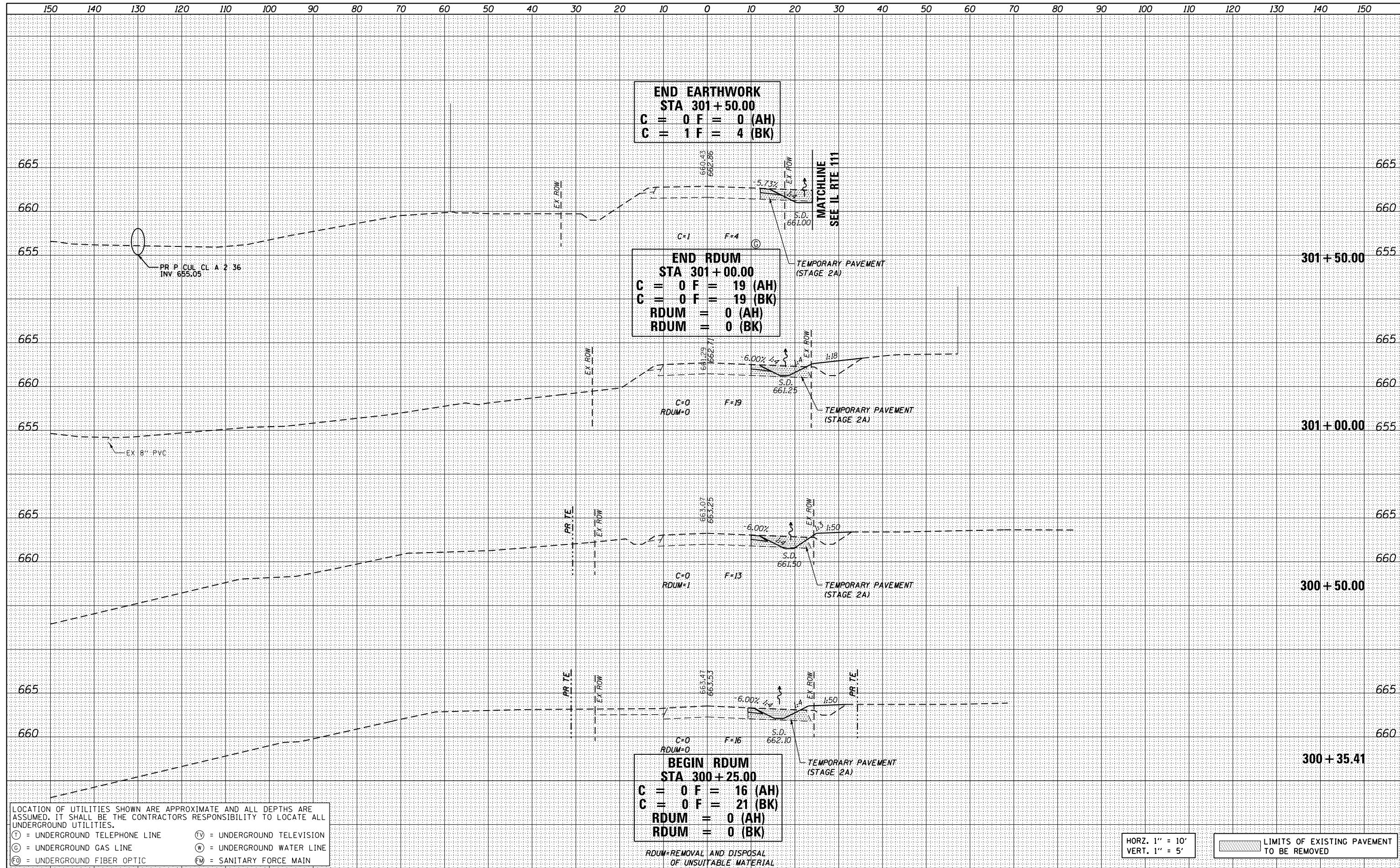
STATE OF ILLINOIS
 DEPARTMENT OF TRANSPORTATION

CROSS SECTIONS
 ALBRITTE STREET - STAGE 2C
 SCALE: 1" = 10' SHEET 1 OF 2 SHEETS STA. 299+50.00 TO STA. 300+35.41

F.A.P. RTE.	SECTION	COUNTY	TOTAL SHEETS	SHEET NO.
10A	129-R-2-HSR	JERSEY	265	260
CONTRACT NO. 76H63				
ILLINOIS FED. AID PROJECT				

DATE	
BY	
FINAL SURVEY	
SURVEYED	
PLOTTED	
TEMPLATE	
NOTE BOOK	
AREAS CHECKED	
NO.	

DATE	
BY	
ORIGINAL SURVEY	
SURVEYED	
PLOTTED	
TEMPLATE	
NOTE BOOK	
AREAS CHECKED	
NO.	



LOCATION OF UTILITIES SHOWN ARE APPROXIMATE AND ALL DEPTHS ARE ASSUMED. IT SHALL BE THE CONTRACTORS RESPONSIBILITY TO LOCATE ALL UNDERGROUND UTILITIES.

Ⓣ = UNDERGROUND TELEPHONE LINE Ⓧ = UNDERGROUND TELEVISION
 Ⓞ = UNDERGROUND GAS LINE Ⓜ = UNDERGROUND WATER LINE
 Ⓡ = UNDERGROUND FIBER OPTIC Ⓜ = SANITARY FORCE MAIN

HORZ. 1" = 10'
 VERT. 1" = 5'

LIMITS OF EXISTING PAVEMENT TO BE REMOVED

FILE NAME =
 DB76H63_sht-xs-Albrite_Stage-2C.dgn

USER NAME = jim.campbell
 DESIGNED - JAC
 DRAWN - REZ
 CHECKED - JAC
 DATE - 04-27-2016

REVISIONS
 REVISIONS
 REVISIONS
 REVISIONS

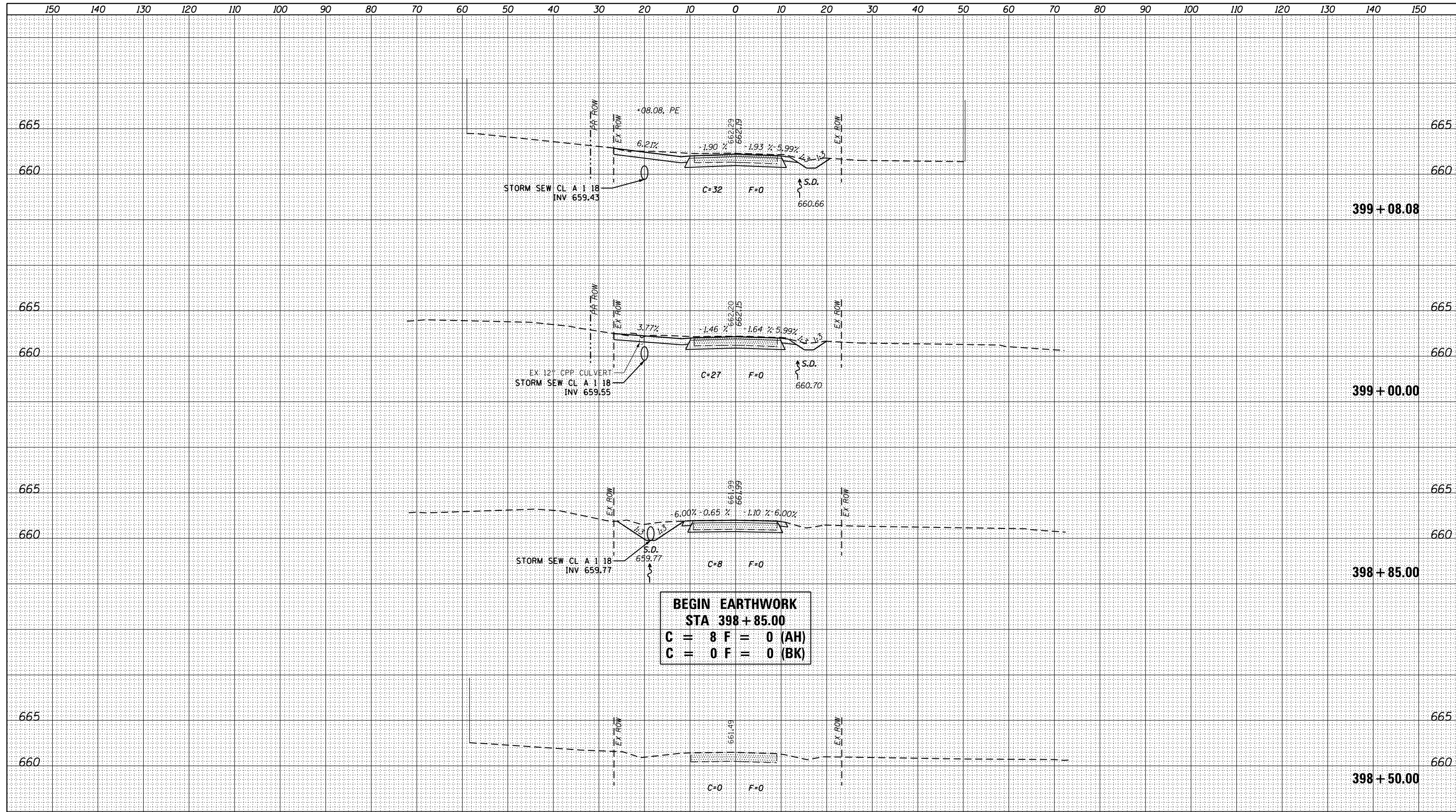
STATE OF ILLINOIS
 DEPARTMENT OF TRANSPORTATION

CROSS SECTIONS
 ALBRITE STREET - STAGE 2C
 SCALE: 1" = 10' SHEET 2 OF 2 SHEETS STA. 300+50.00 TO STA. 301+50.00

F.A.P. RTE.	SECTION	COUNTY	TOTAL SHEETS	SHEET NO.
10A	129-R-2-HSR	JERSEY	265	261
CONTRACT NO. 76H63				
ILLINOIS FED. AID PROJECT				

DATE	
BY	
FINAL SURVEY	
NOTED BOOK	
NO.	
SURVEYED	
PLOTTED	
TEMPLATE	
AREAS	
CHECKED	

DATE	
BY	
ORIGINAL SURVEY	
NOTED BOOK	
NO.	
SURVEYED	
PLOTTED	
TEMPLATE	
AREAS	
CHECKED	



LOCATION OF UTILITIES SHOWN ARE APPROXIMATE AND ALL DEPTHS ARE ASSUMED. IT SHALL BE THE CONTRACTORS RESPONSIBILITY TO LOCATE ALL UNDERGROUND UTILITIES.

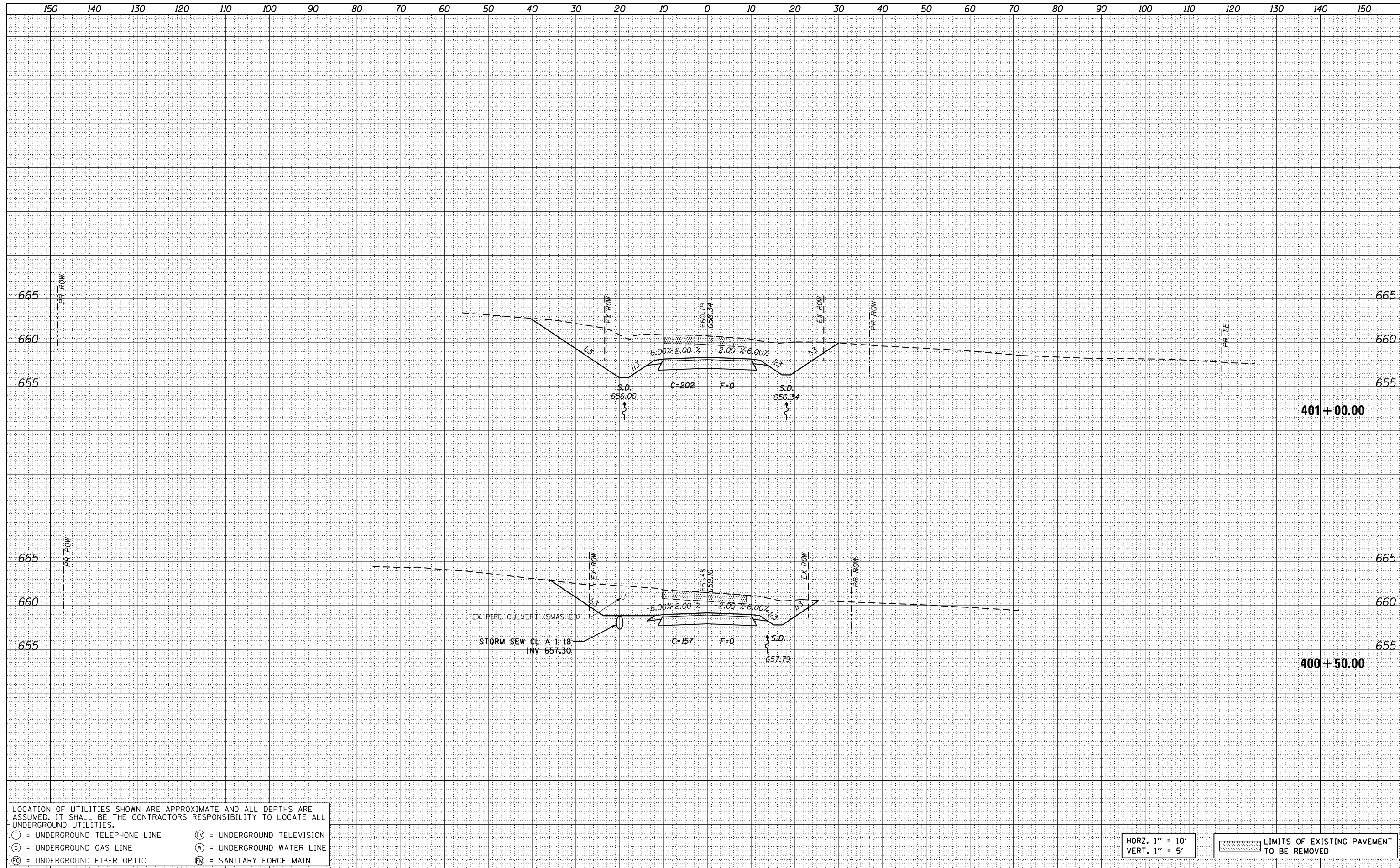
(T) = UNDERGROUND TELEPHONE LINE (TV) = UNDERGROUND TELEVISION
 (G) = UNDERGROUND GAS LINE (W) = UNDERGROUND WATER LINE
 (FO) = UNDERGROUND FIBER OPTIC (FM) = SANITARY FORCE MAIN

HORZ. 1" = 10'
VERT. 1" = 5'

LIMITS OF EXISTING PAVEMENT TO BE REMOVED

DATE	BY
ORIGINAL SURVEY	SURVEYED
NOTE BOOK	PLOTTED
NO.	TEMPLATE
	AREAS
	CHECKED

DATE	BY
ORIGINAL SURVEY	SURVEYED
NOTE BOOK	PLOTTED
NO.	TEMPLATE
	AREAS
	CHECKED



LOCATION OF UTILITIES SHOWN ARE APPROXIMATE AND ALL DEPTHS ARE ASSUMED. IT SHALL BE THE CONTRACTORS RESPONSIBILITY TO LOCATE ALL UNDERGROUND UTILITIES.

(T) = UNDERGROUND TELEPHONE LINE (TV) = UNDERGROUND TELEVISION
 (G) = UNDERGROUND GAS LINE (W) = UNDERGROUND WATER LINE
 (FO) = UNDERGROUND FIBER OPTIC (FM) = SANITARY FORCE MAIN


HORZ. 1" = 10'
VERT. 1" = 5'

LIMITS OF EXISTING PAVEMENT TO BE REMOVED

FILE NAME =	USER NAME = jim.campbell	DESIGNED - JAC	REVISIED -	STATE OF ILLINOIS DEPARTMENT OF TRANSPORTATION	CROSS SECTIONS WOODGATE COURT - STAGE 2A		F.A.P. RTE.	SECTION	COUNTY	TOTAL SHEETS	SHEET NO.	
0876H63_sht-xs-WoodG.dgn		DRAWN - REZ	REVISIED -		10A	129-R-2-HSR	JERSEY	265	264	CONTRACT NO. 76H63		
MODELNAME		CHECKED - JAC	REVISIED -		SCALE: 1" = 10'	SHEET 3 OF 4 SHEETS	STA. 400+50.00 TO STA. 401+00.00	ILLINOIS FED. AID PROJECT				
D876H63_sht-xs-WoodG.dgn 4/27/2016 3:10:08 PM		DATE - 04-27-2016	REVISIED -									

DATE	
BY	
FINAL SURVEY NO.	
SURVEYED PLOTTED AREAS CHECKED	
TEMPLATE	
NOTE BOOK	
AREAS CHECKED	

DATE	
BY	
ORIGINAL SURVEY NO.	
SURVEYED PLOTTED AREAS CHECKED	
TEMPLATE	
NOTE BOOK	
AREAS CHECKED	



LOCATION OF UTILITIES SHOWN ARE APPROXIMATE AND ALL DEPTHS ARE ASSUMED. IT SHALL BE THE CONTRACTORS RESPONSIBILITY TO LOCATE ALL UNDERGROUND UTILITIES.

(T) = UNDERGROUND TELEPHONE LINE (TV) = UNDERGROUND TELEVISION
 (G) = UNDERGROUND GAS LINE (W) = UNDERGROUND WATER LINE
 (FO) = UNDERGROUND FIBER OPTIC (FM) = SANITARY FORCE MAIN

FILE NAME =	USER NAME = jim.campbell	DESIGNED - JAC	REVISED -	STATE OF ILLINOIS DEPARTMENT OF TRANSPORTATION	CROSS SECTIONS WOODGATE COURT - STAGE 2A		F.A.P. RTE.	SECTION	COUNTY	TOTAL SHEETS	SHEET NO.
DB76H63_sht-xs-WoodG.dgn		DRAWN - REZ	REVISED -		10A	129-R-2-HSR	JERSEY	265	265	CONTRACT NO. 76H63	
MODELNAME		CHECKED - JAC	REVISED -		SCALE: 1" = 10'	SHEET 4 OF 4 SHEETS	STA. 401+50.00	TO STA. 401+50.00	ILLINOIS FED. AID PROJECT		
DB76H63_sht-xs-WoodG.dgn 4/27/2016 3:10:08 PM		DATE - 04-27-2016	REVISED -								