


SUMMARY OF QUANTITIES			TOTAL QUANTITIES URBAN	CONSTRUCTION TYPE CODE				
CODE NO	ITEM	UNIT		ROADWAY 80% FED 20% ST NHPP 0005	PUMP STA 80% FED 20% ST NHPP 0044	WALLS 80% FED 20% ST NHPP 0044	SS CLEAN 100% STATE 0005	
*A2006516	TREE, QUERCUS BICOLOR (SWAMP WHITE OAK), 2" CALIPER, BALLED AND BURLAPPED	EACH	4	4				
*C3006024	SHRUB, RHUS TYPHINA (STAGHORN SUMAC), 2' HEIGHT, BARE ROOT	EACH	380	380				
*K0013000	PERENNIAL PLANTS, PRAIRIE TYPE, 2" DIAMETER BY 4" DEEP PLUG	UNIT	7	7				
X0320033	MAINTENANCE OF EXISTING PUMP STATION DURING CONSTRUCTION	CAL MO	1		1			
X0326898	CENTER LINE - RUMBLE STRIP - 16"	FOOT	3000	3000				
X0335700	PUMP STATION GENERAL WORK	L SUM	1		1			
X0900075	COFFERDAM (TYPE 1) (IN-STREAM/WETLAND WORK)	EACH	1	1				
*X0900003	PERMANENT STEEL SHEET PILING, SPECIAL	SQ FT	10049		10049			
*X2501800	SEEDING, CLASS 4 (MODIFIED)	ACRE	1	1				
*X2501820	SEEDING, CLASS 5 (MODIFIED)	ACRE	1	1				
*X2511630	EROSION CONTROL BLANKET (SPECIAL)	SQ YD	16392	16392				
X5509900	ABANDON AND FILL EXISTING STORM SEWER	FOOT	53	53				
X6030310	FRAMES AND LIDS TO BE ADJUSTED (SPECIAL)	EACH	11	11				

SUMMARY OF QUANTITIES			TOTAL QUANTITIES URBAN	CONSTRUCTION TYPE CODE				
CODE NO	ITEM	UNIT		ROADWAY 80% FED 20% ST NHPP 0005	PUMP STA 80% FED 20% ST NHPP 0044	WALLS 80% FED 20% ST NHPP 0044	SS CLEAN 100% STATE 0005	
X7010216	TRAFFIC CONTROL AND PROTECTION, (SPECIAL)	L SUM	1	1				
X7010410	SPEED DISPLAY TRAILER	CAL MO	6	6				
X7030005	TEMPORARY PAVEMENT MARKING REMOVAL	SQ FT	10759	10759				
*X7800815	HOT SPRAY THERMOPLASTIC PAVEMENT MARKING LINE - 4 INCH	FOOT	6000	6000				
Z0012754	STRUCTURAL REPAIR OF CONCRETE (DEPTH EQUAL TO OR LESS THAN 5 INCHES)	SQ FT	6	6				
Z0012755	STRUCTURAL REPAIR OF CONCRETE (DEPTH GREATER THAN 5 INCHES)	SQ FT	8	8				
Z0013798	CONSTRUCTION LAYOUT	L SUM	1	1				
□ Z0018500	DRAINAGE STRUCTURES TO BE CLEANED	EACH	8				8	
Z0030850	TEMPORARY INFORMATION SIGNING	SQ FT	154	154				
Z0033700	LONGITUDINAL JOINT SEALANT	FOOT	14559	14559				
Z0046304	PIPE UNDERDRAINS FOR STRUCTURES 4"	FOOT	35				35	
Z0048665	RAILROAD PROTECTIVE LIABILITY INSURANCE	L SUM	1	1				
Z0056608	STORM SEWER (WATER MAIN REQUIREMENTS) 12 INCH	FOOT	40	40				

MODEL: Default
 FILE: \\bls01\pub\lanscom\ed\illinois\poc\p\WIDOT\Documents\BIDD\Office\BIDD\det_1\Project\29013\CADD\Drawings\29013-13-10000.dwg

USER NAME = ledezmar	DESIGNED -	REVISED -
	DRAWN -	REVISED -
PLOT SCALE = 100.0000' / in.	CHECKED -	REVISED -
PLOT DATE = 3/19/2021	DATE -	REVISED -

**STATE OF ILLINOIS
DEPARTMENT OF TRANSPORTATION**

SUMMARY OF QUANTITIES IL 58 (COLLEGE DR. TO E RIVER RD.)			
SCALE: NONE	SHEET	OF	SHEETS
STA.	TO STA.		

F.A.P. RTE. 339	SECTION 583-Y-T	COUNTY COOK	TOTAL SHEETS 148	SHEET NO. 7
			CONTRACT NO. 62F39	
		ILLINOIS FED. AID PROJECT		

□ NON-PART 100% STATE
REV-SEP

* SPECIALTY ITEM

 REVISED SHEET 5/26/2021

LOCATION		EARTH EXCAVATION	EARTH EXCAVATION ADJUSTED FOR SHRINKAGE	FILL	EARTHWORK BALANCE WASTE (+) SHORTAGE (-)	TOPSOIL EXCAVATION STRIP DEPTH = 4"	TOPSOIL EXCAVATION ADJUSTED FOR a(5)	TOPSOIL FILL DEPTH = 4"	TOPSOIL BALANCE WASTE (+) SHORTAGE (-)
FROM STATION	TO STATION	CUBIC YARD	CUBIC YARD	CUBIC YARD	CUBIC YARD	CUBIC YARD	CUBIC YARD	CUBIC YARD	CUBIC YARD
(1)	(2)	(3)	(4)	(5)	(6)	(7)	(8)	(9)	(10)
IL58									
128+00	128+10	1.1	0.9	12.6	-11.7	6.5	5.5	3.3	3.2
128+10	128+20	0.0	0.0	13.9	-13.9	6.0	5.0	2.9	3.0
128+20	128+30	0.9	0.8	10.3	-9.5	5.3	5.3	2.4	2.9
128+30	128+40	7.6	6.5	5.4	1.0	5.2	5.2	2.6	2.6
128+40	128+50	10.1	8.6	2.9	5.7	5.1	5.1	2.9	2.2
128+50	128+60	5.8	4.9	2.5	2.4	4.5	4.5	2.5	2.0
128+60	128+70	4.8	4.1	2.1	2.0	4.2	4.2	2.3	2.0
128+70	128+80	4.9	4.2	1.6	2.6	4.3	4.3	2.3	2.0
128+80	128+90	4.1	3.5	1.2	2.3	4.5	4.5	2.4	2.0
128+90	129+00	3.2	1.4	0.8	0.6	4.4	2.7	2.4	0.3
129+00	129+10	2.9	0.0	0.6	-0.6	4.4	1.0	2.3	-1.4
129+10	129+20	2.7	0.0	0.6	-0.6	4.1	0.8	2.2	-1.3
129+20	129+30	3.0	0.0	0.8	-0.8	3.6	0.4	1.7	-1.3
129+30	129+40	3.0	0.0	1.1	-1.1	3.3	0.0	1.3	-1.2
129+40	129+50	2.7	0.0	1.1	-1.1	3.2	0.0	1.2	-1.2
129+50	129+60	2.4	0.0	1.2	-1.2	3.3	0.0	1.3	-1.3
129+60	129+70	2.2	0.0	1.5	-1.5	3.3	0.0	1.3	-1.3
129+70	129+80	1.9	0.0	1.6	-1.6	3.4	0.0	1.4	-1.4
129+80	129+90	2.1	0.0	1.5	-1.5	3.3	0.0	1.3	-1.3
129+90	130+00	2.2	0.0	1.6	-1.6	3.1	0.0	1.1	-1.1
130+00	130+10	2.7	0.0	1.5	-1.5	2.9	0.0	1.0	-1.0
130+10	130+20	3.0	0.0	1.3	-1.3	3.0	0.0	1.0	-1.0
130+20	130+30	2.2	0.0	1.7	-1.7	3.2	0.0	1.2	-1.2
130+30	130+40	1.8	0.0	2.3	-2.3	3.3	0.0	1.4	-1.4
130+40	130+50	1.7	0.0	2.7	-2.7	3.4	0.0	1.5	-1.5
130+50	130+60	1.7	0.0	1.9	-1.9	3.2	0.0	1.3	-1.3
130+60	130+70	2.1	0.0	0.9	-0.9	3.0	0.0	1.1	-1.1
130+70	130+80	3.1	0.0	0.5	-0.5	3.0	0.0	1.1	-1.1
130+80	130+90	4.5	0.0	0.3	-0.3	3.0	0.0	1.0	-1.0
130+90	131+00	6.2	0.0	0.1	-0.1	3.0	0.0	1.0	-1.0
131+00	131+10	7.4	3.3	0.0	3.3	3.0	1.5	1.0	0.5
131+10	131+20	8.1	6.9	0.0	6.9	2.9	2.9	1.0	1.9
131+20	131+30	8.7	7.4	0.0	7.4	2.9	2.9	1.0	1.9
131+30	131+40	11.5	9.8	0.3	9.5	3.2	3.2	0.6	2.6
131+40	131+50	14.3	12.1	0.6	11.5	3.4	3.4	0.4	3.1
131+50	131+60	12.2	10.3	1.3	9.0	3.4	3.4	0.8	2.6
131+60	131+62	1.7	1.4	0.4	1.0	0.6	0.6	0.2	0.4
131+62	131+70	6.2	5.3	2.2	3.0	2.8	2.8	1.2	1.6
131+70	131+80	4.2	3.6	3.4	0.1	3.3	3.3	2.2	1.1
131+80	131+90	1.6	1.3	5.6	-4.2	3.3	3.3	3.0	0.3
131+90	132+00	0.3	0.2	7.2	-7.0	3.3	3.3	3.3	0.0
132+00	132+10	0.0	0.0	7.4	-7.4	3.3	3.3	3.3	0.0
132+10	132+20	0.0	0.0	7.4	-7.4	3.4	3.4	3.4	0.0
132+20	132+40	0.0	0.0	12.6	-12.5	6.8	6.8	6.8	0.0
132+40	132+60	0.3	0.2	9.6	-9.4	6.8	6.8	6.8	0.0
132+60	132+80	0.4	0.4	8.3	-8.0	6.8	6.8	6.8	0.0
132+80	133+00	0.2	0.2	7.2	-7.0	6.7	6.7	6.7	0.0
133+00	133+20	0.0	0.0	5.2	-5.2	6.2	6.2	6.2	0.0
133+20	133+40	0.0	0.0	3.9	-3.9	5.9	5.9	5.9	0.0
133+40	133+60	0.0	0.0	3.1	-3.1	6.0	6.0	6.0	0.0
133+60	133+80	0.0	0.0	2.1	-2.1	6.0	6.0	6.0	0.0
133+80	134+00	0.0	0.0	0.8	-0.8	3.7	3.7	3.7	-0.1
134+00	134+20	2.4	2.1	0.0	2.1	4.0	4.0	4.0	-0.1

LOCATION		EARTH EXCAVATION	EARTH EXCAVATION ADJUSTED FOR SHRINKAGE	FILL	EARTHWORK BALANCE WASTE (+) SHORTAGE (-)	TOPSOIL EXCAVATION STRIP DEPTH = 4"	TOPSOIL EXCAVATION ADJUSTED FOR a(5)	TOPSOIL FILL DEPTH = 4"	TOPSOIL BALANCE WASTE (+) SHORTAGE (-)
FROM STATION	TO STATION	CUBIC YARD	CUBIC YARD	CUBIC YARD	CUBIC YARD	CUBIC YARD	CUBIC YARD	CUBIC YARD	CUBIC YARD
(1)	(2)	(3)	(4)	(5)	(6)	(7)	(8)	(9)	(10)
IL58									
134+20	134+40	20.8	17.6	0.0	17.6	6.2	6.2	5.7	0.4
134+40	134+60	39.2	33.3	0.0	33.3	5.9	5.9	5.5	0.4
134+60	134+80	42.7	36.3	0.0	36.3	6.1	6.1	6.1	0.0
134+80	135+00	44.4	37.7	0.0	37.7	6.2	6.2	6.2	0.0
135+00	135+20	41.1	34.9	0.0	34.9	6.2	6.2	6.1	0.0
135+20	135+40	39.1	33.2	0.0	33.2	6.2	6.2	6.2	0.0
135+40	135+60	42.1	35.8	0.0	35.8	6.3	6.3	6.2	0.0
135+60	135+80	40.0	34.0	0.0	34.0	6.2	6.2	6.2	0.0
135+80	136+00	35.8	30.4	0.0	30.4	5.9	5.9	5.9	0.0
136+00	136+20	33.1	28.1	0.0	28.1	5.6	5.6	5.6	0.0
136+20	136+40	33.4	28.4	0.0	28.4	5.6	5.6	5.6	0.0
136+40	136+60	33.1	28.1	0.0	28.1	5.6	5.6	5.6	0.0
136+60	136+80	30.6	26.0	0.0	26.0	5.5	5.5	5.5	0.0
136+80	137+00	31.8	27.0	0.0	27.0	5.6	5.6	5.6	0.0
137+00	137+20	32.4	27.5	0.0	27.5	5.7	5.7	5.7	0.0
137+20	137+40	34.0	28.9	0.0	28.9	5.8	5.8	5.8	0.0
137+40	137+60	35.5	30.2	0.0	30.2	5.8	5.8	5.8	0.0
137+60	137+80	31.1	26.4	0.0	26.4	5.6	5.6	5.6	0.0
137+80	138+00	28.8	24.5	0.0	24.5	5.3	5.3	5.3	0.0
138+00	138+20	28.7	24.4	0.0	24.4	5.3	5.3	5.3	0.0
138+20	138+40	27.1	23.0	0.0	23.0	5.2	5.2	5.2	0.0
138+40	138+60	13.3	11.3	0.0	11.3	2.6	2.6	2.6	0.0
SUB-TOTAL		967	770	1065	-295	1089	848	971	-123

1

EARTHWORK NOTES:

- STATION RANGE
- VOLUME TO BE CUT
- VOLUME TO BE USED AS FILL AFTER EITHER ADJUSTING 15% FOR SHRINKAGE AND LOSSES, OR OMITTING DUE TO HAVING AN A(5) CONTAMINATED SITE PER THE PSI REPORT
- VOLUME TO BE FILLED
- COLUMN (4) MINUS COLUMN (3)
- TOPSOIL STRIPPING VOLUME
- TOPSOIL ADJUSTED BY OMITTING ACCORDING TO A(5) CONTAMINATED SITES PER THE PSI REPORT.
- TOPSOIL FILL VOLUME
- COLUMN (8) MINUS COLUMN (7)

EARTH EXCAVATION SUMMARY		
	EARTHWORK BALANCE (CY) WASTE (+) SHORTAGE (-)	TOPSOIL BALANCE (CY) WASTE (+) SHORTAGE (-)
IL58	-295	-123
TOTAL	-295	-123

MODEL: Default
 FILE: \\s:\p\pub\baron\ada\illinois\gov\HWIDOT\Documents\DOT_Offices\District_1\Projects\IP129013\CADD\data\Defm\IP129013_sch\schedule.dgn

USER NAME = ledezmar	DESIGNED -	REVISED - RL 5/27/2021
PLOT SCALE = 100.0000' / in.	DRAWN -	REVISED -
PLOT DATE = 5/27/2021	CHECKED -	REVISED -
	DATE -	REVISED -

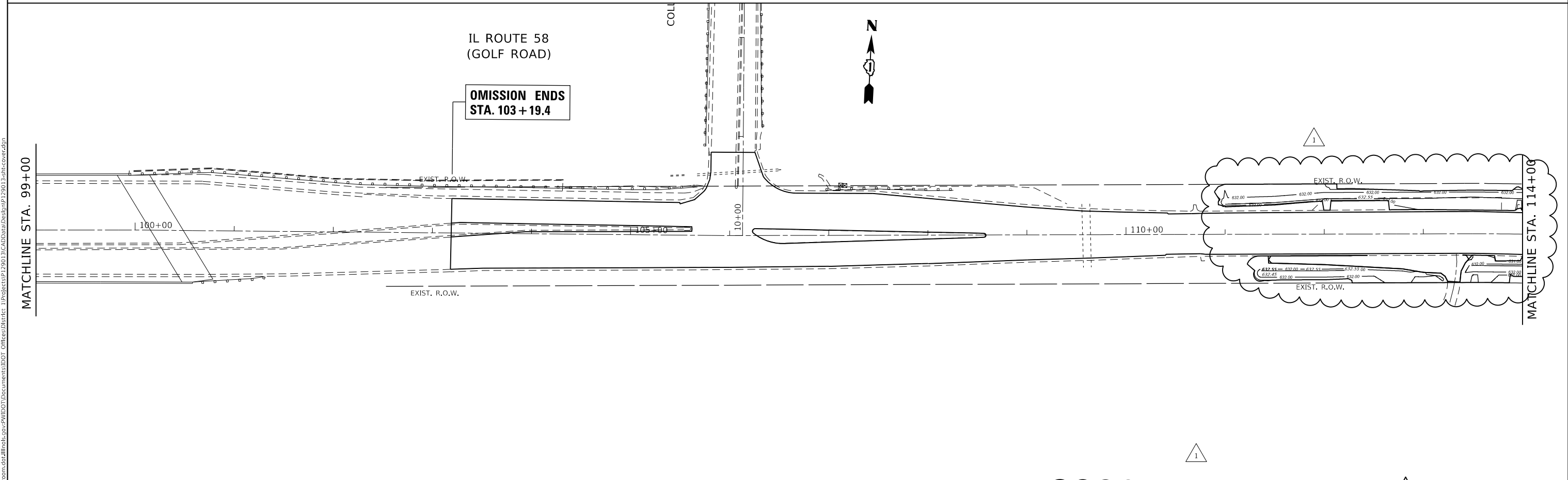
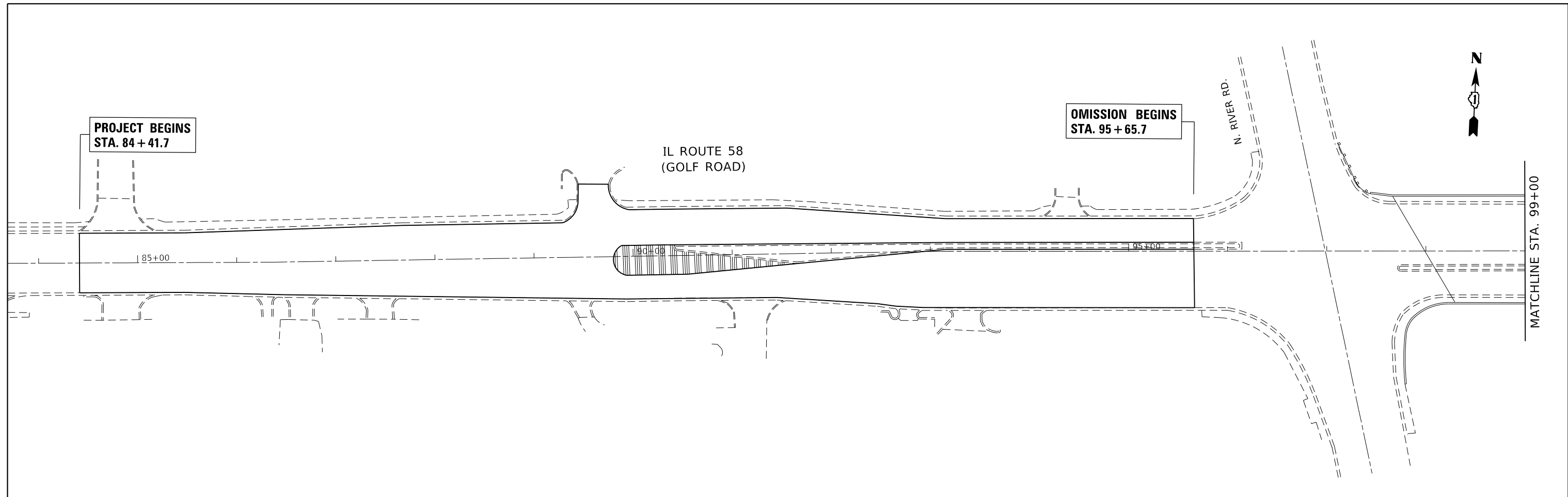
**STATE OF ILLINOIS
DEPARTMENT OF TRANSPORTATION**

EARTHWORK BALANCE SCHEDULE IL 58 (COLLEGE DR TO E. RIVER RD)			
SCALE:	SHEET	OF SHEETS	STA. TO STA.

F.A.P. RTE.	SECTION	COUNTY	TOTAL SHEETS	SHEET NO.
339	583-Y-T	COOK	148	24
CONTRACT NO. 62F39				
ILLINOIS FED. AID PROJECT				

1 REVISED SHEET 5/27/2021

MODEL: grading
 FILE: h:\m\p\pub\barroom.dwg\illinois.gov\PWIDOT\Documents\DOT_Offices\District_1\Projects\IP129013\CAD\Drawings\Drawings\IP129013\sub-cover.dgn



USER NAME = ledezmar	DESIGNED -	REVISED -	△ RL 5/27/2021
	DRAWN -	REVISED -	
PLOT SCALE = 100.0000' / in.	CHECKED -	REVISED -	
PLOT DATE = 5/27/2021	DATE -	REVISED -	

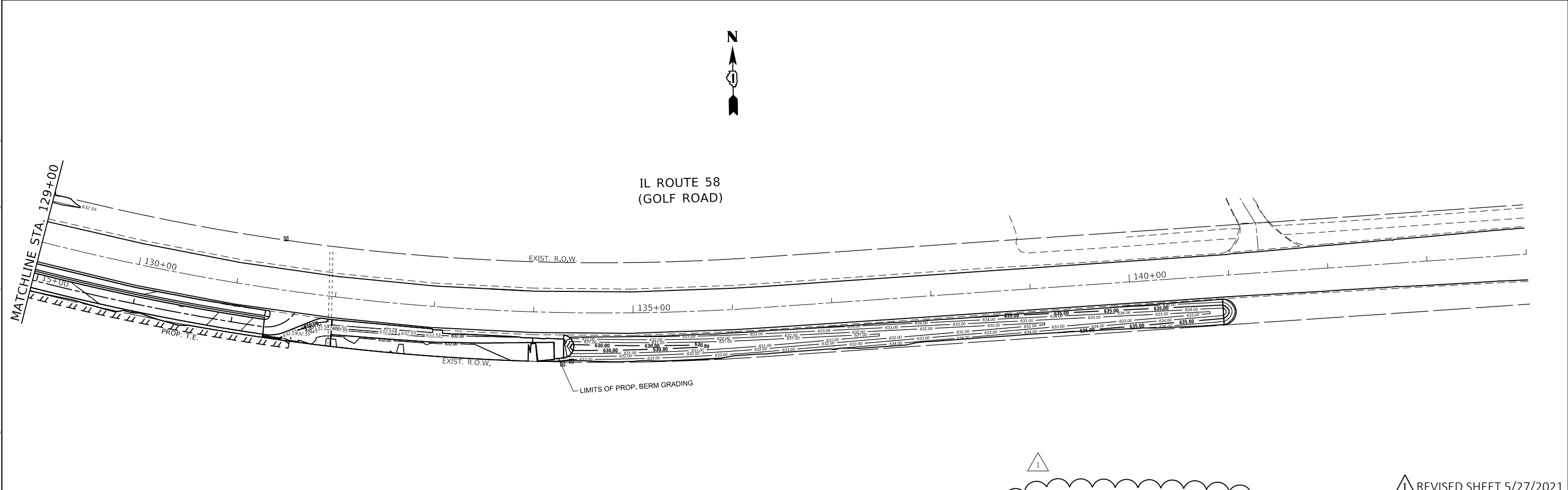
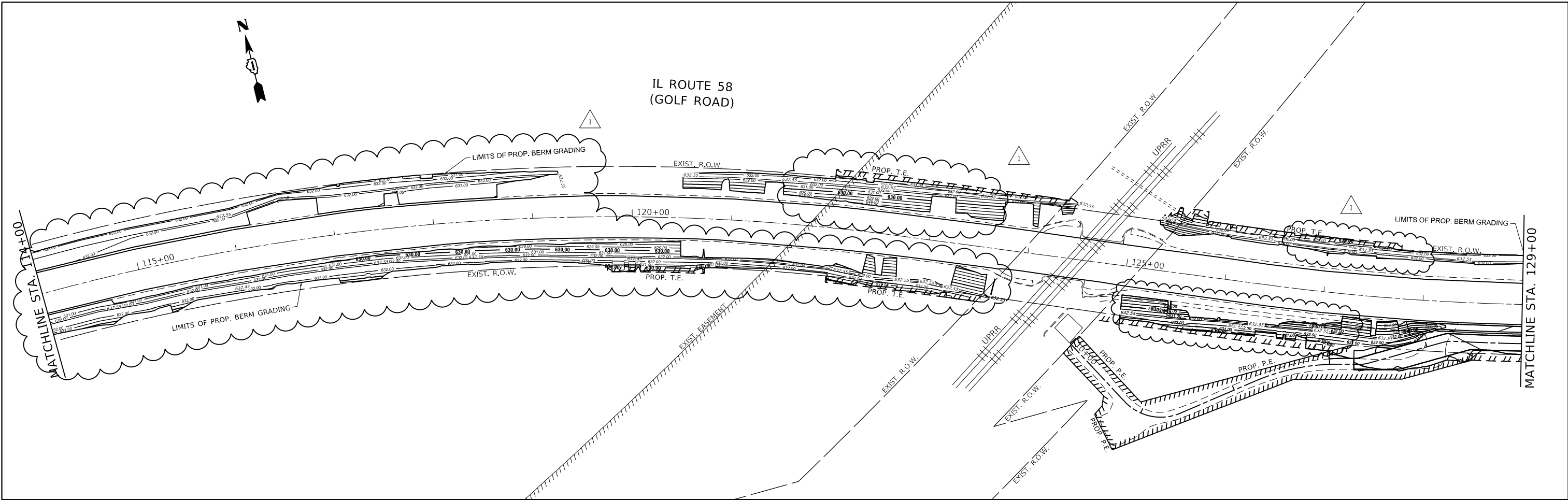
**STATE OF ILLINOIS
 DEPARTMENT OF TRANSPORTATION**

**PROPOSED GRADING PLAN
 IL ROUTE 58 (COLLEGE DRIVE TO EAST RIVER ROAD)**

SCALE: 1" = 50' SHEET OF SHEETS STA. TO STA.

F.A.P. RTE. 339	SECTION 583-Y-T	COUNTY COOK	TOTAL SHEETS 148	SHEET NO. 63
CONTRACT NO. 62F39				
ILLINOIS FED. AID PROJECT				

△ REVISED SHEET 5/27/2021



MODEL: grading
 FILE: \\nrcs2_paulbanroom.dta\illinois.gov\PWIDOT\Documents\DOT_Offices\District 1\Projects\129013\CAD\data\Des\plan\129013_sht-cover.dgn

USER NAME = ledezmar	DESIGNED -	REVISED -
	DRAWN -	REVISED -
PLOT SCALE = 100.0000' / in.	CHECKED -	REVISED -
PLOT DATE = 5/27/2021	DATE -	REVISED -

STATE OF ILLINOIS
 DEPARTMENT OF TRANSPORTATION

PROPOSED GRADING PLAN
IL ROUTE 58 (COLLEGE DRIVE TO EAST RIVER ROAD)

SCALE: 1" = 50' SHEET OF SHEETS STA. TO STA.

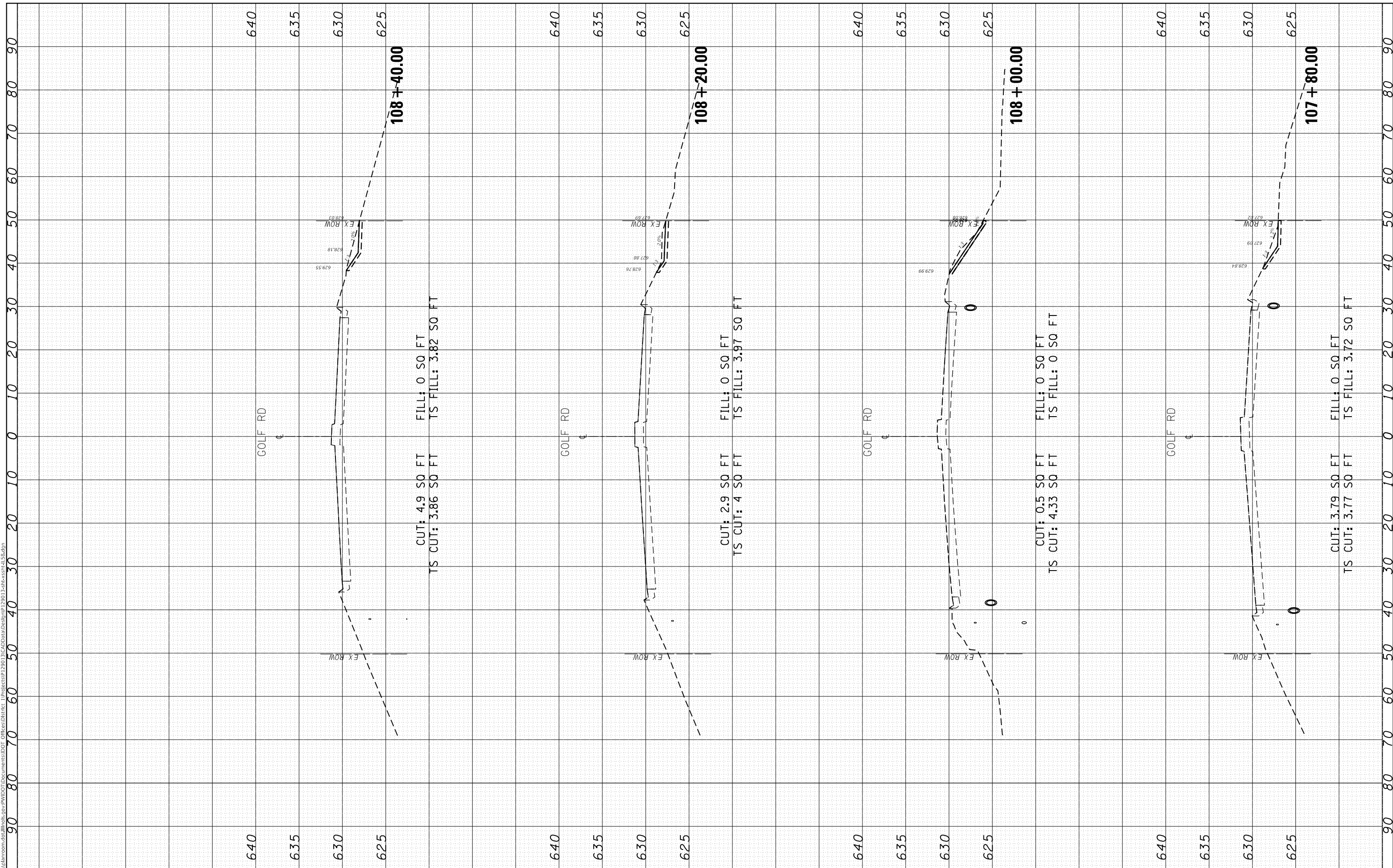
F.A.P. RTE.	SECTION	COUNTY	TOTAL SHEETS	SHEET NO.
339	583-Y-T	COOK	148	64
CONTRACT NO. 62F39				
ILLINOIS FED. AID PROJECT				

REVISED SHEET 5/27/2021

FINAL SURVEY NO.	SURVEYED	BY	DATE
NOTE BOOK	PLOTTED		
AREAS CHECKED	TEMPLATE		
AREAS CHECKED	AREAS CHECKED		

ORIGINAL SURVEY NO.	SURVEYED	BY	DATE
NOTE BOOK	PLOTTED		
AREAS CHECKED	TEMPLATE		
AREAS CHECKED	AREAS CHECKED		

MODEL: Defaul
FILE NAME: D:\wlab\marm\ad\Illinois\p\PROJECTS\129013\CADD\DATA\Drawn\129013-218\cross\1115.dgn



USER NAME = ledezmar	DESIGNED -	REVISED -
	DRAWN -	REVISED -
PLOT SCALE = 20.0000 ' / in.	CHECKED -	REVISED -
PLOT DATE = 3/19/2021	DATE -	REVISED -

**STATE OF ILLINOIS
DEPARTMENT OF TRANSPORTATION**

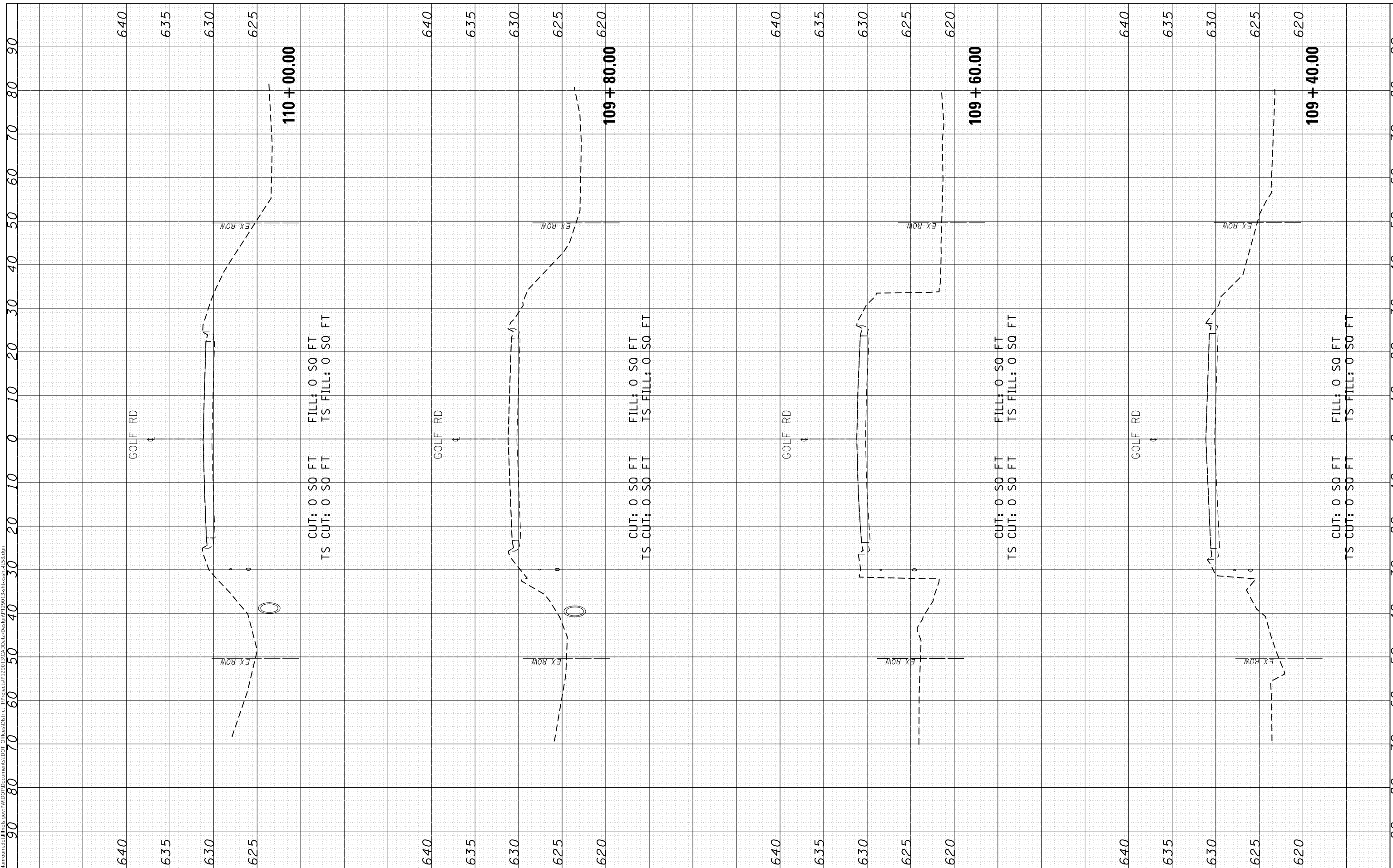
CROSS SECTIONS			
IL-58 FROM COLLEGE DR TO E. RIVER RD			
SCALE:	SHEET	OF SHEETS	STA. 107+80.00 TO STA. 108+40.00

F.A.P. RTE. 339	SECTION 583-Y-T	COUNTY COOK	TOTAL SHEETS 148	SHEET NO. 103
CONTRACT NO. 62F39				
ILLINOIS FED. AID PROJECT				

FINAL SURVEY NO.	SURVEYED PLOTTED AREAS CHECKED	BY	DATE
NOTE BOOK NO.	TEMPLATE AREAS CHECKED		

ORIGINAL SURVEY NO.	SURVEYED PLOTTED AREAS CHECKED	BY	DATE

MODEL: Defaulr
 FILE NAME: D:\wabinroom\ad\hls\proj\PROJECT\29013\CADD\Drawn\29013-2018\SS\11.5.dgn



USER NAME = ledezarm	DESIGNED -	REVISED -
	DRAWN -	REVISED -
PLOT SCALE = 20.0000" / in.	CHECKED -	REVISED -
PLOT DATE = 3/19/2021	DATE -	REVISED -

**STATE OF ILLINOIS
 DEPARTMENT OF TRANSPORTATION**

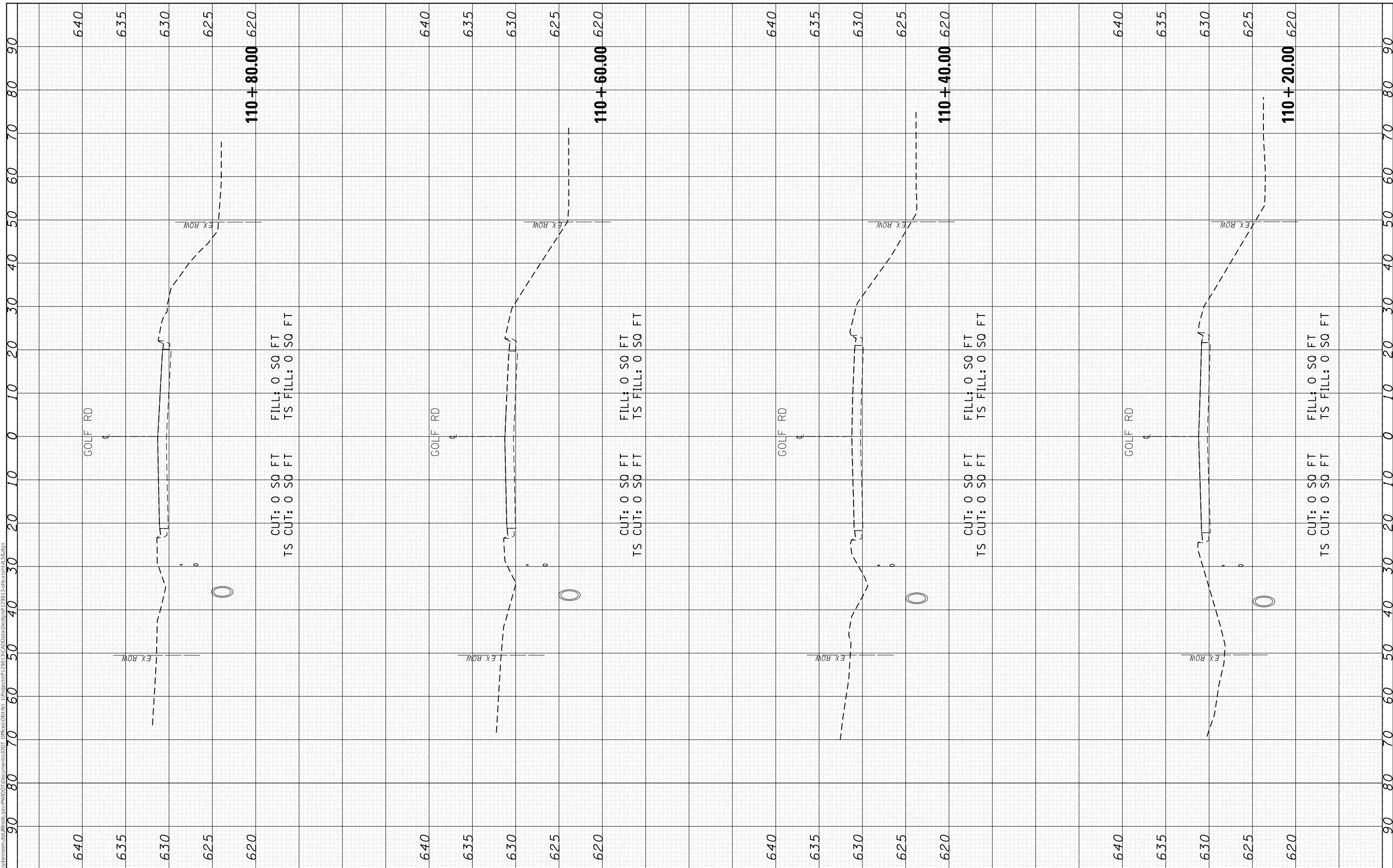
CROSS SECTIONS		
IL-58 FROM COLLEGE DR TO E. RIVER RD		
SCALE:	SHEET OF SHEETS	STA. 109+40.00 TO STA. 110+00.00

F.A.P. RTE. 339	SECTION 583-Y-T	COUNTY COOK	TOTAL SHEETS 148	SHEET NO. 105
CONTRACT NO. 62F39				

FINAL SURVEY NO.	SURVEYED	BY	DATE
NOTE BOOK	PLOTTED		
AREAS CHECKED	TEMPLATE		
	AREAS CHECKED		

ORIGINAL SURVEY NO.	SURVEYED	BY	DATE
NOTE BOOK	PLOTTED		
AREAS CHECKED	TEMPLATE		
	AREAS CHECKED		

MODEL: Defaul
 FILE NAME: D:\wlab\rooms\ad\hills\sp\PHUDOT\Documents\DOT_Cross\DISTRICT_1\Project\ETP\29013\CAD\Data\Dist\19013-29013-115.dgn



CUT: 0 SQ FT
 TS CUT: 0 SQ FT
 FILL: 0 SQ FT
 TS FILL: 0 SQ FT

CUT: 0 SQ FT
 TS CUT: 0 SQ FT
 FILL: 0 SQ FT
 TS FILL: 0 SQ FT

CUT: 0 SQ FT
 TS CUT: 0 SQ FT
 FILL: 0 SQ FT
 TS FILL: 0 SQ FT

CUT: 0 SQ FT
 TS CUT: 0 SQ FT
 FILL: 0 SQ FT
 TS FILL: 0 SQ FT

USER NAME = ledezmar
DESIGNED -
DRAWN -
PLOT SCALE = 20.0000 ' / in.
PLotted DATE = 3/19/2021

DESIGNED -
DRAWN -
CHECKED -
DATE -

REVISED -
REVISED -
REVISED -
REVISED -

**STATE OF ILLINOIS
 DEPARTMENT OF TRANSPORTATION**

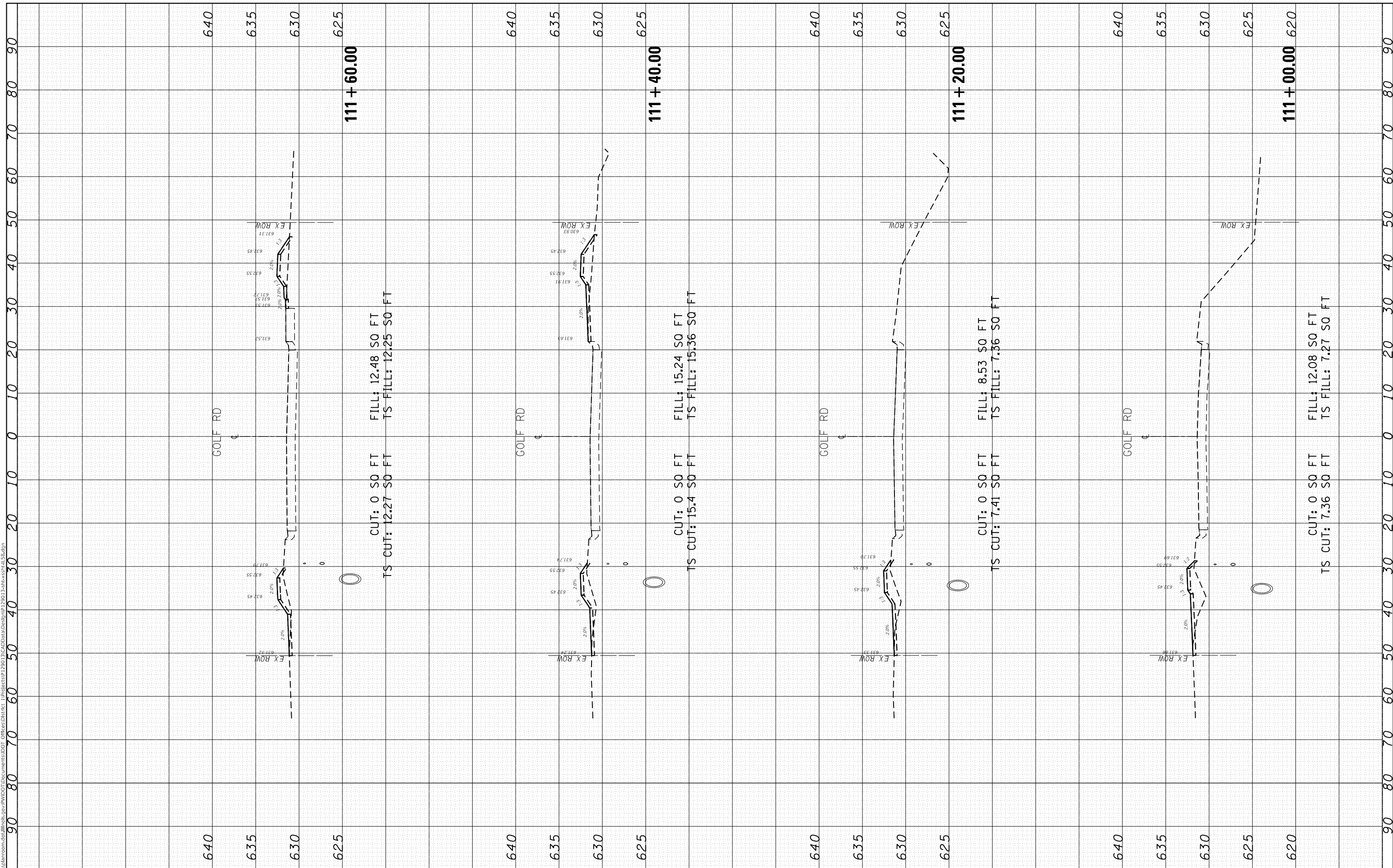
CROSS SECTIONS			
IL-58 FROM COLLEGE DR TO E. RIVER RD			
SCALE:	SHEET	OF SHEETS	STA. 110+20.00 TO STA. 110+80.00

F.A.P. RTE. 339	SECTION 583-Y-T	COUNTY COOK	TOTAL SHEETS 148	SHEET NO. 106
CONTRACT NO. 62F39				
ILLINOIS FED. AID PROJECT				

FINAL SURVEY NO.	SURVEYED PLOTTED	DATE
NOTE BOOK	TEMPLATE	
AREAS CHECKED	AREAS CHECKED	

ORIGINAL SURVEY NO.	SURVEYED PLOTTED	DATE
NOTE BOOK	TEMPLATE	
AREAS CHECKED	AREAS CHECKED	

MODEL: Defn.rvt
 FILE NAME: D:\work\rooms\ad\illinois\proj\111\111-58\Drawings\111-58\111-58-CrossSections\111-58-CrossSections.dwg



USER NAME = ledezmar	DESIGNED -
	DRAWN -
PLOT SCALE = 20.0000' / in.	CHECKED -
PLOT DATE = 3/19/2021	DATE -

REVISED -
REVISED -
REVISED -
REVISED -

**STATE OF ILLINOIS
 DEPARTMENT OF TRANSPORTATION**

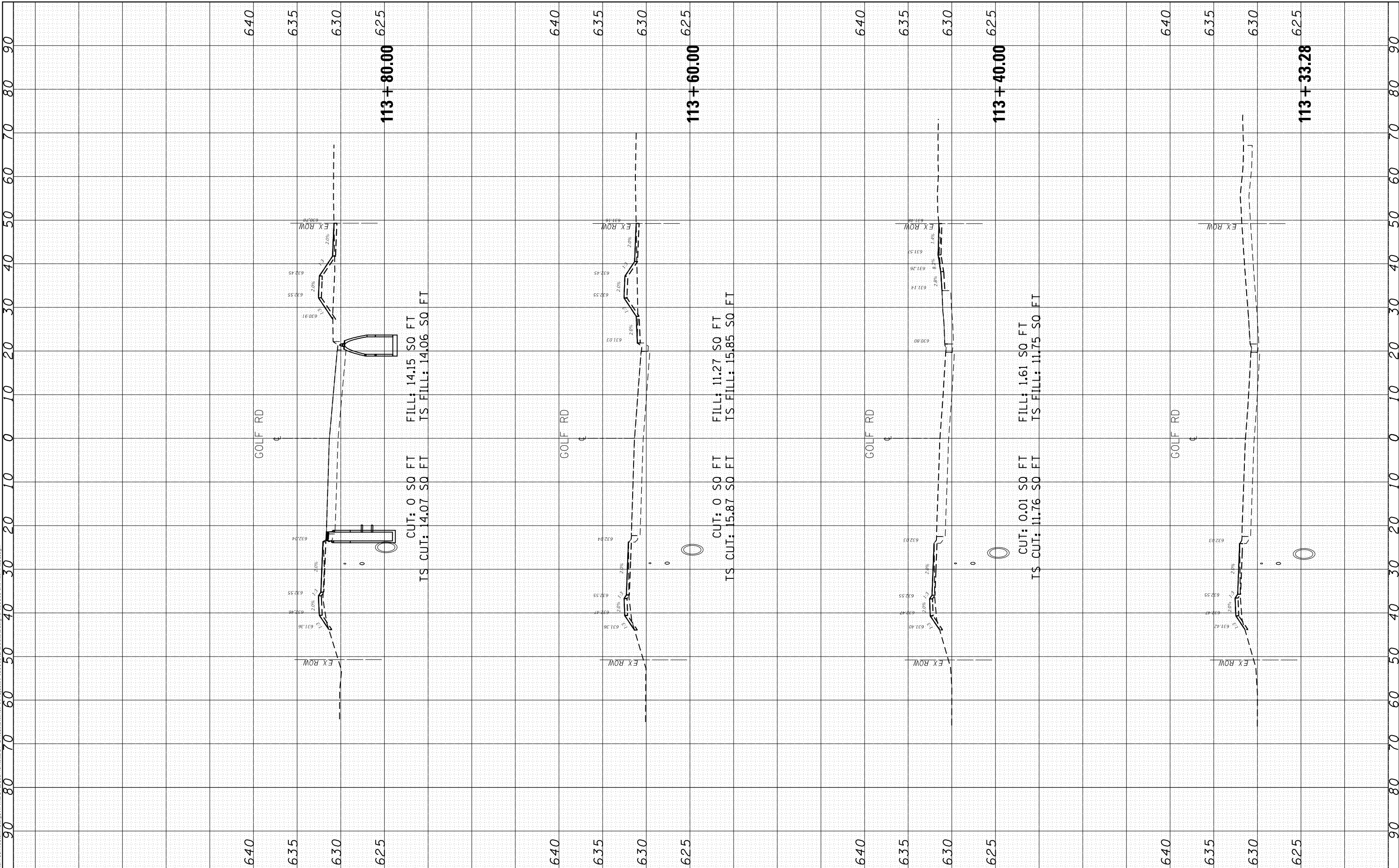
CROSS SECTIONS			
IL-58 FROM COLLEGE DR TO E. RIVER RD			
SCALE:	SHEET	OF SHEETS	STA. 111+00.00 TO STA. 111+60.00

F.A.P. RTE. 339	SECTION 583-Y-T	COUNTY COOK	TOTAL SHEETS 148	SHEET NO. 107
CONTRACT NO. 62F39				

FINAL SURVEY NO.	SURVEYED	BY	DATE
NOTE BOOK	PLOTTED		
AREAS CHECKED	TEMPLATE		
AREAS CHECKED	AREAS CHECKED		

ORIGINAL SURVEY NO.	SURVEYED	BY	DATE
	PLOTTED		
	TEMPLATE		
	AREAS CHECKED		
	AREAS CHECKED		

MODEL: Defaulr
 FILE NAME: D:\water\rooms\data\illinois\p01\PROJECTS\113-583\Drawings\Drawings\113-583-03-13-2021.dwg



USER NAME = ledezmann	DESIGNED -
	DRAWN -
PLOT SCALE = 20.0000''/in.	CHECKED -
PLOT DATE = 3/19/2021	DATE -

REVISED -
REVISED -
REVISED -
REVISED -

STATE OF ILLINOIS
 DEPARTMENT OF TRANSPORTATION

CROSS SECTIONS

IL-58 FROM COLLEGE DR TO E. RIVER RD

SCALE:	SHEET	OF	SHEETS	STA. 113+33.28	TO STA. 113+80.00
--------	-------	----	--------	----------------	-------------------

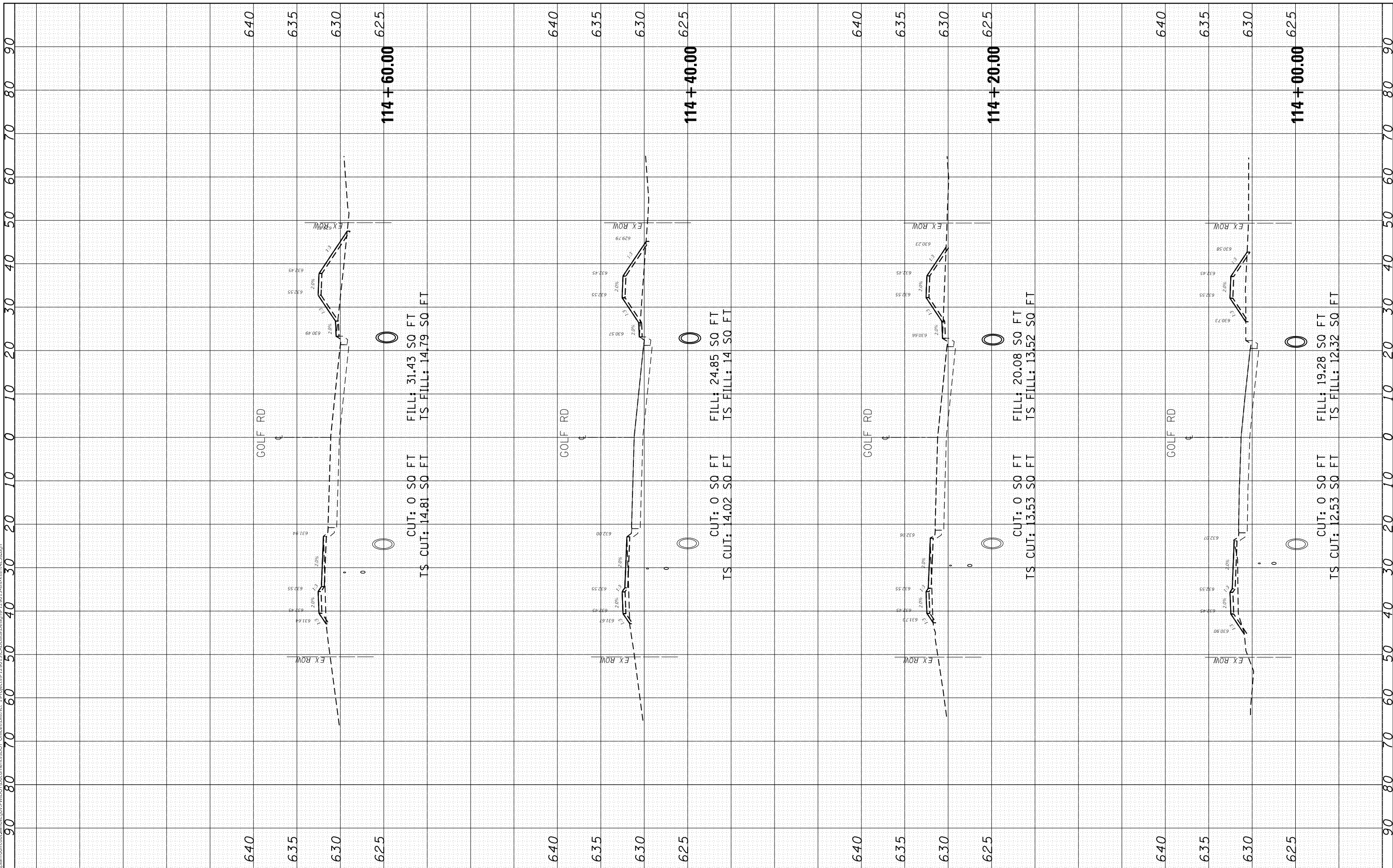
F.A.P. RTE. 339	SECTION 583-Y-T	COUNTY COOK	TOTAL SHEETS 148	SHEET NO. 110
CONTRACT NO. 62F39				
ILLINOIS FED. AID PROJECT				

REVISED SHEET 5/27/2021

FINAL SURVEY NO.	SURVEYED PLOTTED	BY	DATE
NOTE BOOK	TEMPLATE		
AREAS CHECKED	AREAS CHECKED		

ORIGINAL SURVEY NO.	SURVEYED PLOTTED	BY	DATE
NOTE BOOK	TEMPLATE		
AREAS CHECKED	AREAS CHECKED		

MODEL: Defaul
 FILE NAME: D:\valiant\com\data\illinois\p\PROJECT\129013\CAD\DATA\Defaul\129013-218x5811.dwg



USER NAME = ledezmar	DESIGNED -	REVISED -
	DRAWN -	REVISED -
PLOT SCALE = 20.0000' / 1"	CHECKED -	REVISED -
PLOT DATE = 3/19/2021	DATE -	REVISED -

**STATE OF ILLINOIS
 DEPARTMENT OF TRANSPORTATION**

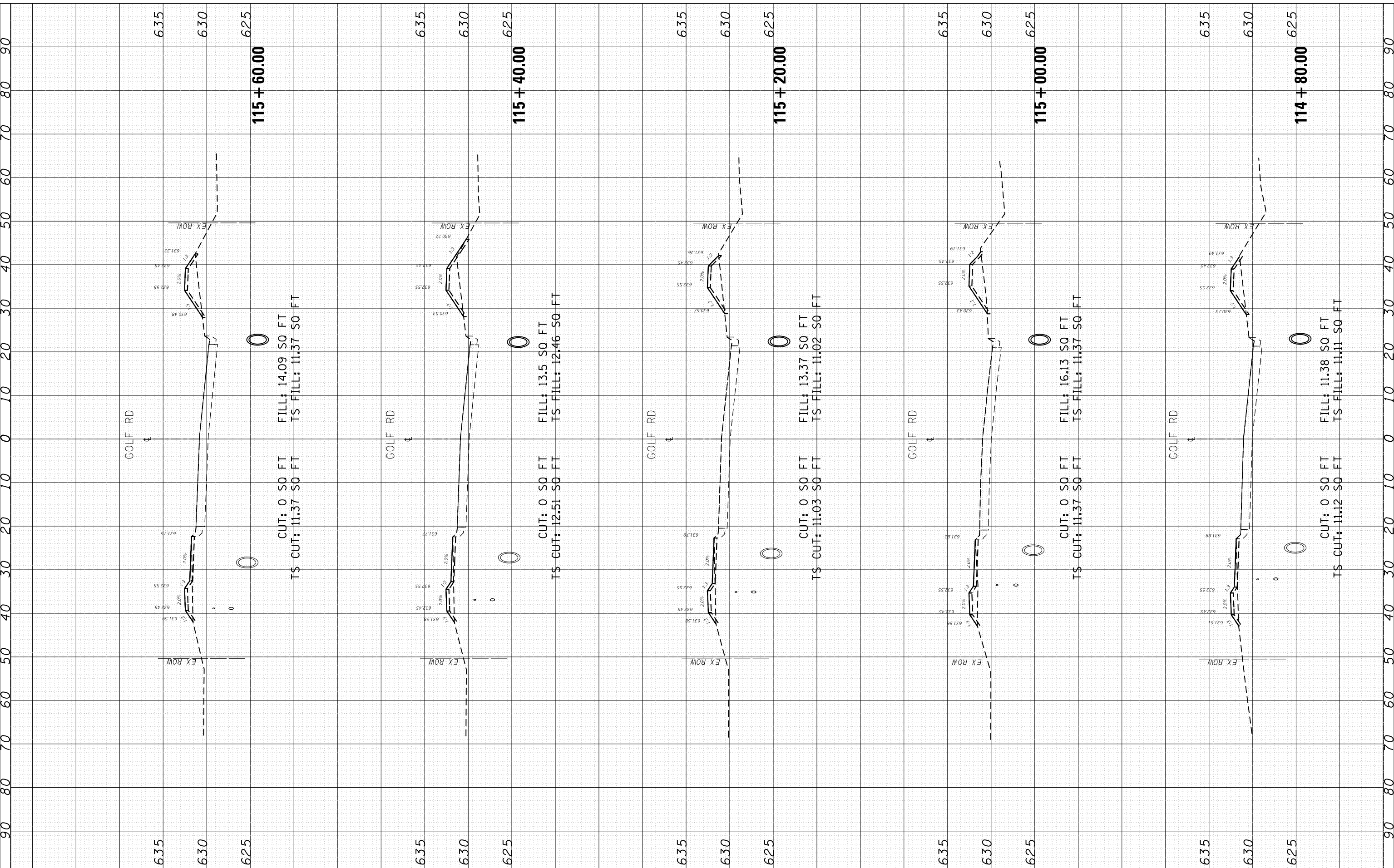
CROSS SECTIONS				
IL-58 FROM COLLEGE DR TO E. RIVER RD				
SCALE:	SHEET	OF	SHEETS	STA. 114+00.00 TO STA. 114+60.00

F.A.P. RTE. 339	SECTION 583-Y-T	COUNTY COOK	TOTAL SHEETS 148	SHEET NO. 111
				CONTRACT NO. 62F39
ILLINOIS FED. AID PROJECT				

FINAL SURVEY NO.	SURVEYED PLOTTED AREAS CHECKED	BY	DATE
NOTE BOOK	TEMPLATE		
AREAS CHECKED			

ORIGINAL SURVEY NO.	SURVEYED PLOTTED AREAS CHECKED	BY	DATE
NOTE BOOK	TEMPLATE		
AREAS CHECKED			

MODEL: Defaulr
FILE NAME: D:\workspace\marm\marm\p115\DOT Documents\115\DOT Documents\115\115+80\115+80.dwg



USER NAME	= ledezarm	DESIGNED	-
DRAWN	-	REVISIED	-
PLOT SCALE	= 20.0000' / 1",	CHECKED	-
PLOT DATE	= 3/19/2021	DATE	-

STATE OF ILLINOIS
DEPARTMENT OF TRANSPORTATION

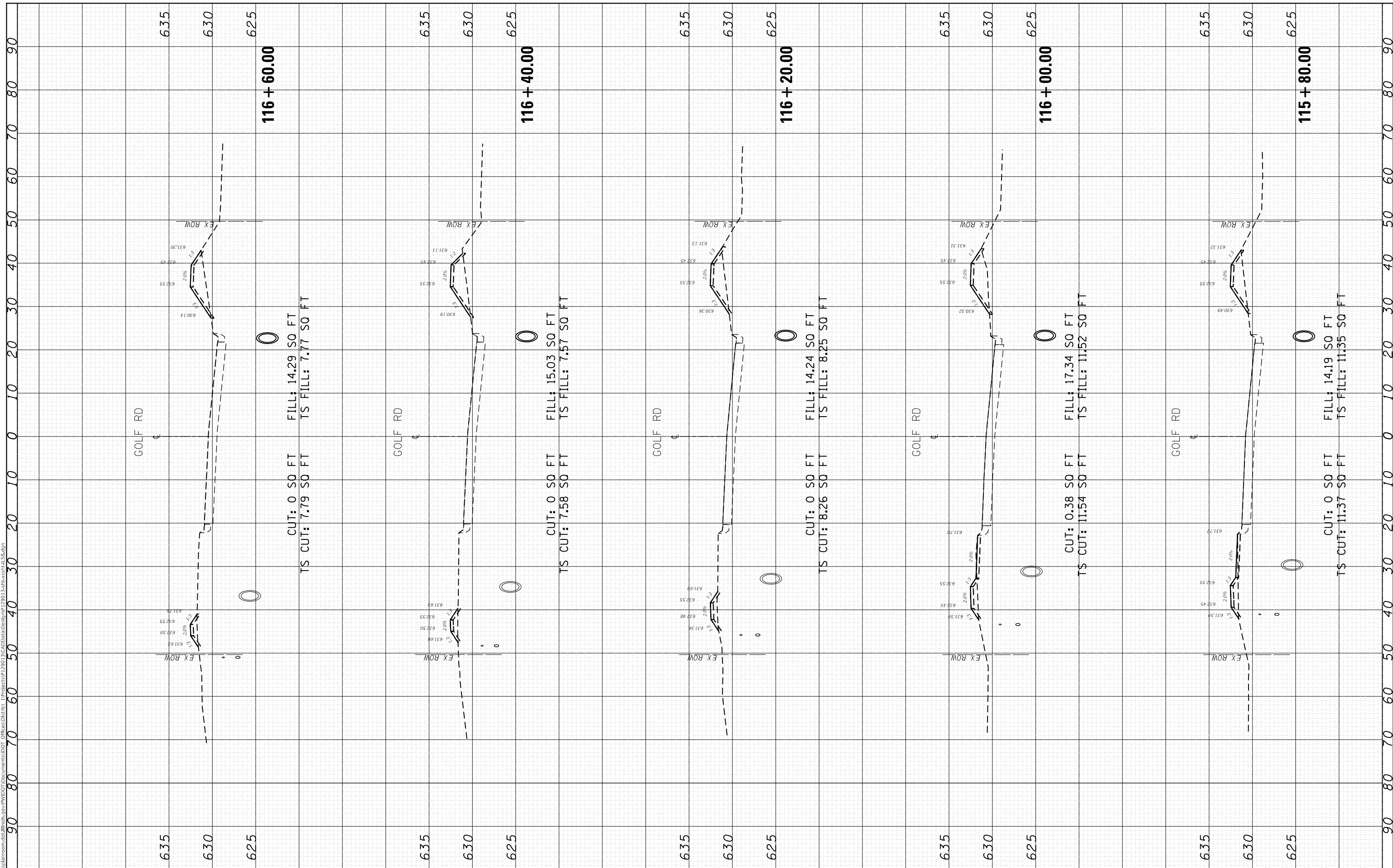
CROSS SECTIONS			
IL-58 FROM COLLEGE DR TO E. RIVER RD			
SCALE:	SHEET	OF SHEETS	STA. 114+80.00 TO STA. 115+60.00

F.A.P. RTE.	SECTION	COUNTY	TOTAL SHEETS	SHEET NO.
339	583-Y-T	COOK	148	112
CONTRACT NO. 62F39				

FINAL SURVEY NO.	SURVEYED	DATE
NOTE BOOK	PLOTTED	
AREAS CHECKED	TEMPLATE	
	AREAS CHECKED	

ORIGINAL SURVEY NO.	SURVEYED	DATE
NOTE BOOK	PLOTTED	
AREAS CHECKED	TEMPLATE	
	AREAS CHECKED	

MODEL: Defn.rvt
 FILE NAME: D:\wlab\rooms\ad\illinois\p\PROJECTS\1158\1158-CROSS-SECTION\1158-CROSS-SECTION.dwg



USER NAME = ledezmar	DESIGNED -	REVISED -
	DRAWN -	REVISED -
PLOT SCALE = 20.0000' / in.	CHECKED -	REVISED -
PLOT DATE = 3/19/2021	DATE -	REVISED -

**STATE OF ILLINOIS
 DEPARTMENT OF TRANSPORTATION**

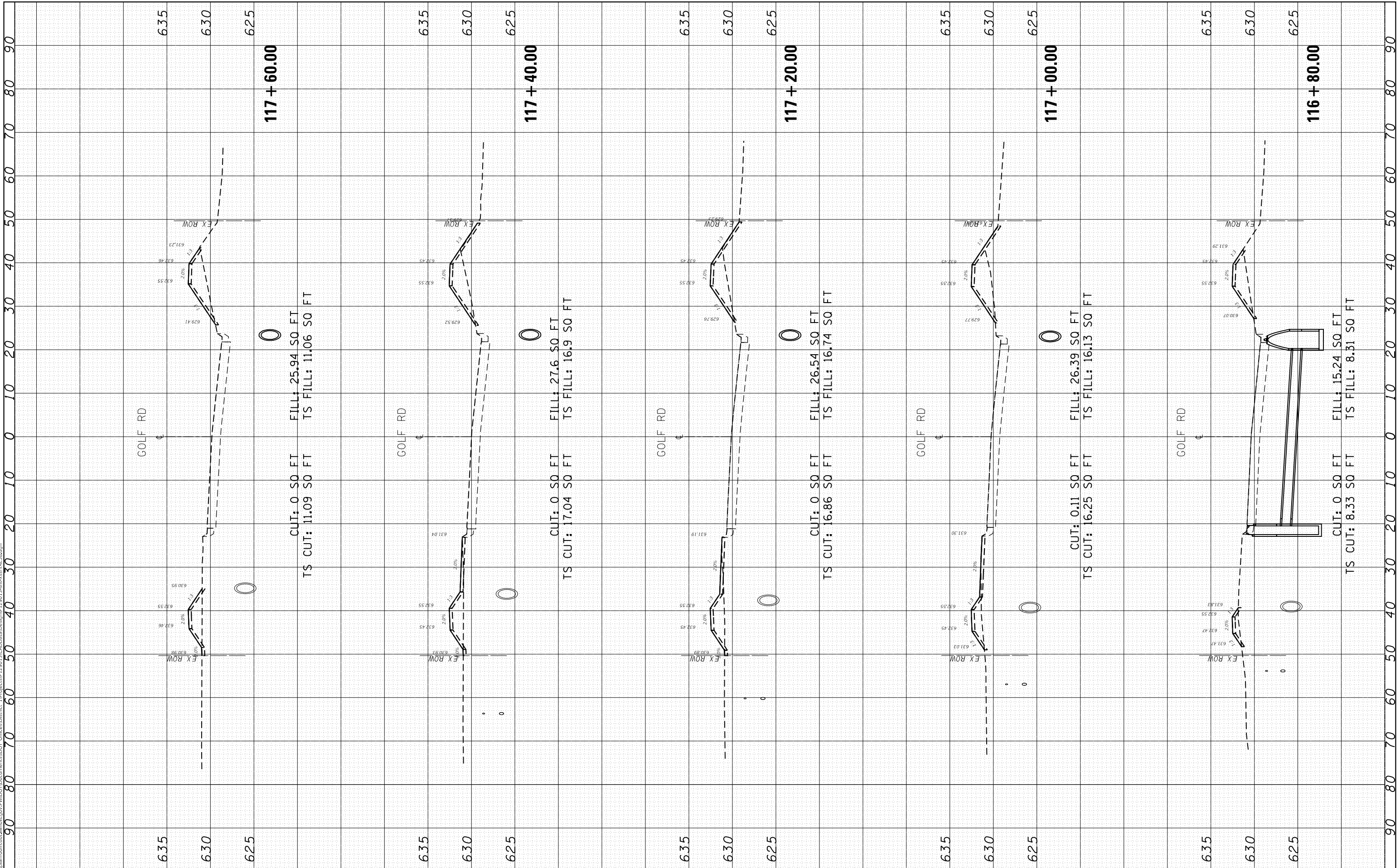
CROSS SECTIONS			
IL-58 FROM COLLEGE DR TO E. RIVER RD			
SCALE:	SHEET	OF SHEETS	STA. 115+80.00 TO STA. 116+60.00

F.A.P. RTE. 339	SECTION 583-Y-T	COUNTY COOK	TOTAL SHEETS 148	SHEET NO. 113
CONTRACT NO. 62F39				
ILLINOIS FED. AID PROJECT				

FINAL SURVEY NO.	SURVEYED PLOTTED AREAS CHECKED	BY	DATE
NO.	AREAS CHECKED		

ORIGINAL SURVEY NO.	SURVEYED PLOTTED AREAS CHECKED	BY	DATE
NO.	AREAS CHECKED		

MODEL: Default
FILE NAME: D:\data\lansam\data\Illinois\p116\DOT Documents\DOT_CrossSections\116\2013\116CrossSections.dgn



USER NAME = ledezmar
DESIGNED -
DRAWN -
PLOT SCALE = 20.0000 ' / in.
CHECKED -
PLOT DATE = 3/19/2021
DATE -

REVISIONS:
REVISED -
REVISED -
REVISED -
REVISED -

STATE OF ILLINOIS
DEPARTMENT OF TRANSPORTATION

CROSS SECTIONS
IL-58 FROM COLLEGE DR TO E. RIVER RD

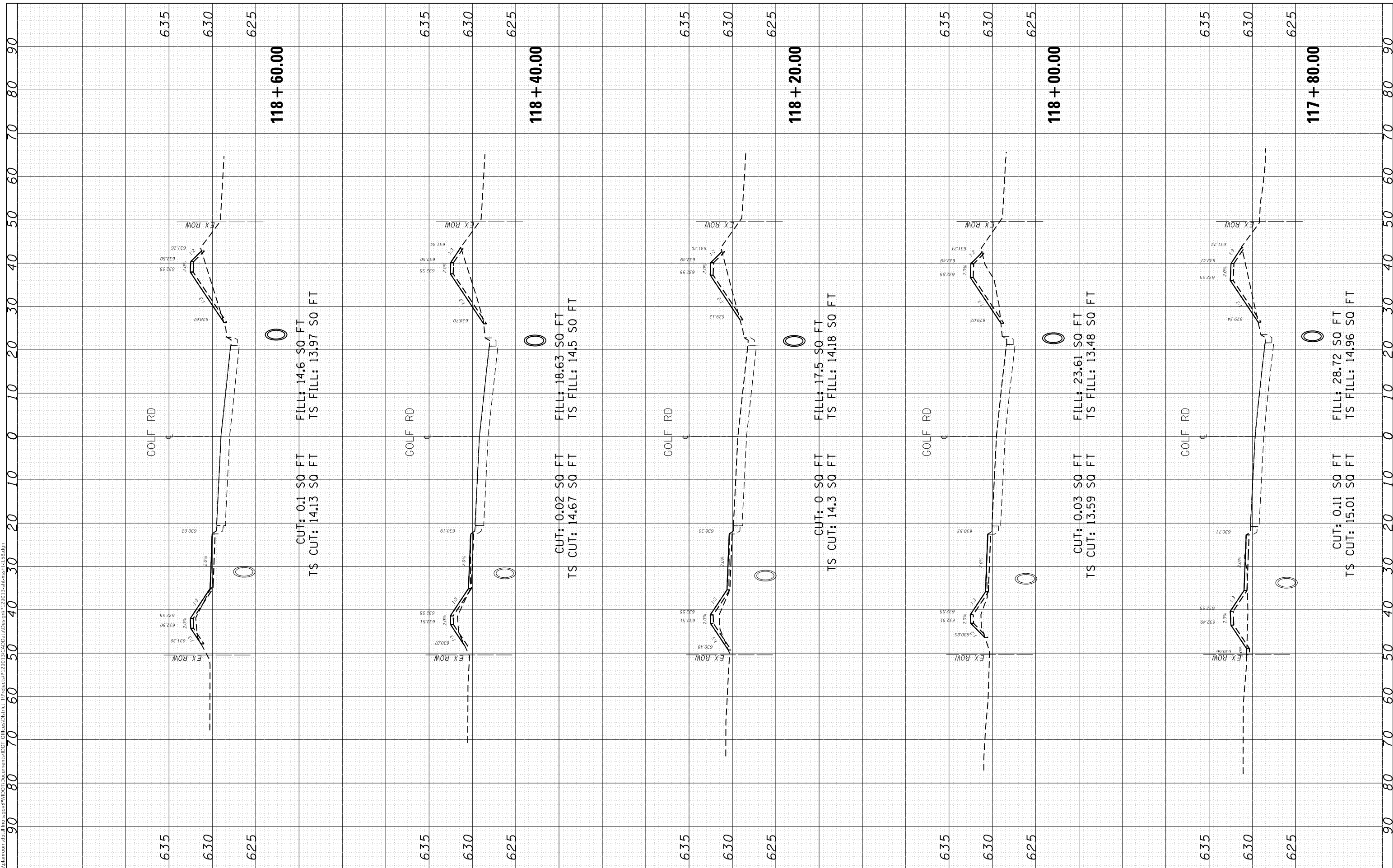
SCALE: SHEET OF SHEETS STA. 116+80.00 TO STA. 117+60.00

F.A.P. RTE. 339	SECTION 583-Y-T	COUNTY COOK	TOTAL SHEETS 148	SHEET NO. 114
CONTRACT NO. 62F39				

FINAL SURVEY NO.	SURVEYED	DATE
NOTE BOOK	PLOTTED	
AREAS CHECKED	TEMPLATE	
AREAS CHECKED	AREAS CHECKED	

ORIGINAL SURVEY NO.	SURVEYED	DATE
NOTE BOOK	PLOTTED	
AREAS CHECKED	TEMPLATE	
AREAS CHECKED	AREAS CHECKED	

MODEL: Defaul
FILE NAME: D:\workspace\ad\Illinois\p\PROJECTS\13-28\cross\118\118.dwg



118 + 60.00
 CUT: 0.1 SO FT
 TS CUT: 14.13 SO FT
 FILL: 14.6 SO FT
 TS FILL: 13.97 SO FT

118 + 40.00
 CUT: 0.02 SO FT
 TS CUT: 14.67 SO FT
 FILL: 18.63 SO FT
 TS FILL: 14.5 SO FT

118 + 20.00
 CUT: 0 SO FT
 TS CUT: 14.3 SO FT
 FILL: 17.5 SO FT
 TS FILL: 14.18 SO FT

118 + 00.00
 CUT: 0.03 SO FT
 TS CUT: 13.59 SO FT
 FILL: 23.61 SO FT
 TS FILL: 13.48 SO FT

117 + 80.00
 CUT: 0.11 SO FT
 TS CUT: 15.01 SO FT
 FILL: 28.72 SO FT
 TS FILL: 14.96 SO FT

USER NAME = ledezmar	DESIGNED -	REVISED -
	DRAWN -	REVISED -
PLOT SCALE = 20.0000' / in.	CHECKED -	REVISED -
PLOT DATE = 3/19/2021	DATE -	REVISED -

**STATE OF ILLINOIS
DEPARTMENT OF TRANSPORTATION**

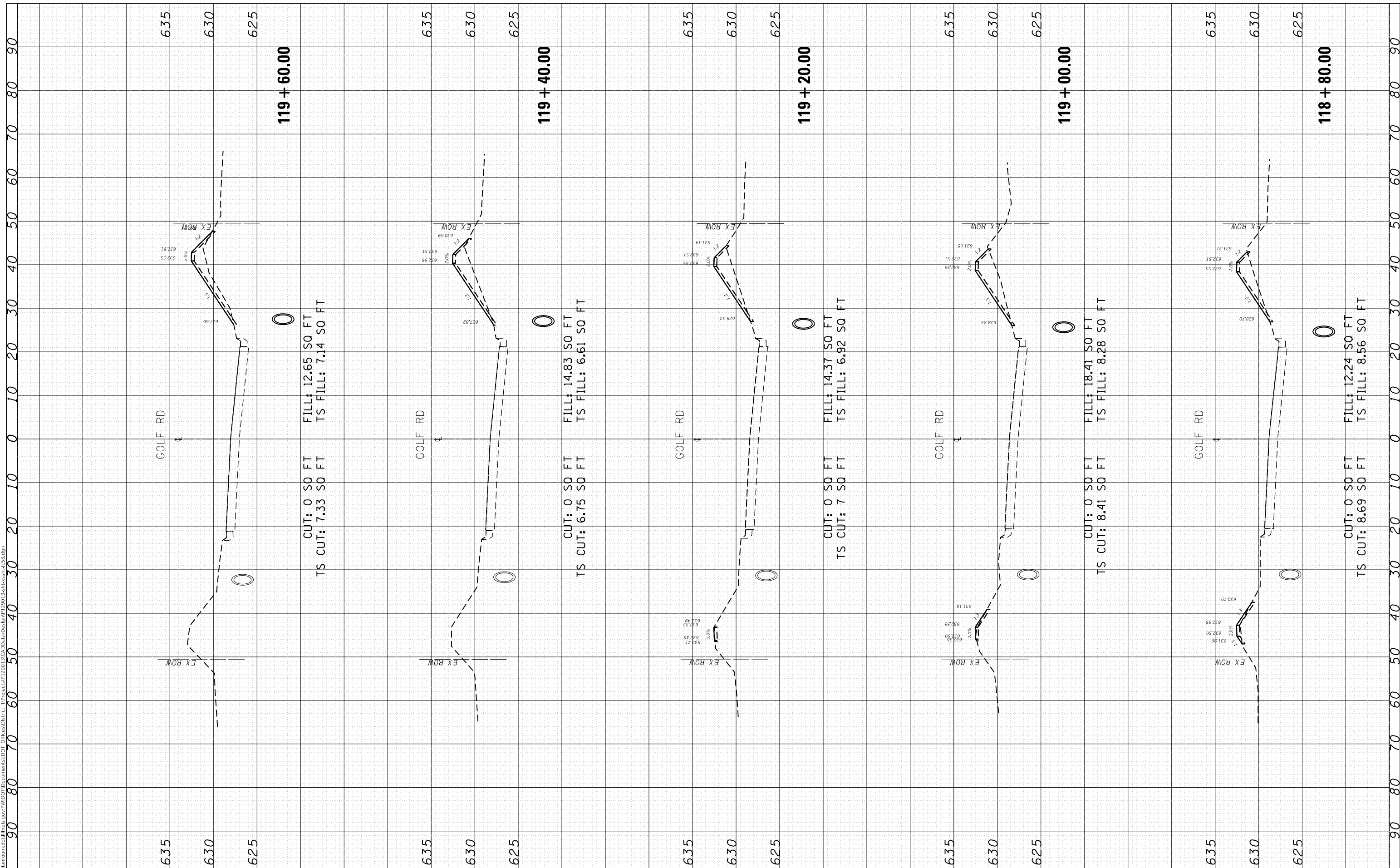
CROSS SECTIONS	
IL-58 FROM COLLEGE DR TO E. RIVER RD	
SCALE:	SHEET OF SHEETS STA. 117+80.00 TO STA. 118+60.00

F.A.P. RTE. 339	SECTION 583-Y-T	COUNTY COOK	TOTAL SHEETS 148	SHEET NO. 115
CONTRACT NO. 62F39				
ILLINOIS FED. AID PROJECT				

FINAL SURVEY NO.	SURVEYED	DATE
NOTE BOOK	PLOTTED	
AREAS CHECKED	TEMPLATE	
	AREAS CHECKED	

ORIGINAL SURVEY NO.	SURVEYED	DATE
NOTE BOOK	PLOTTED	
AREAS CHECKED	TEMPLATE	
	AREAS CHECKED	

MODEL: Defaul
 FILE NAME: D:\wlab\rooms\ad\illinois\p\11883\p1290\13\CAD\DATA\Defaul\1290\13\218x58in\11883.dgn



USER NAME	= ledezmar
DESIGNED	-
DRAWN	-
CHECKED	-
DATE	-

REVISIONS	-
REVISIONS	-
REVISIONS	-
REVISIONS	-

**STATE OF ILLINOIS
 DEPARTMENT OF TRANSPORTATION**

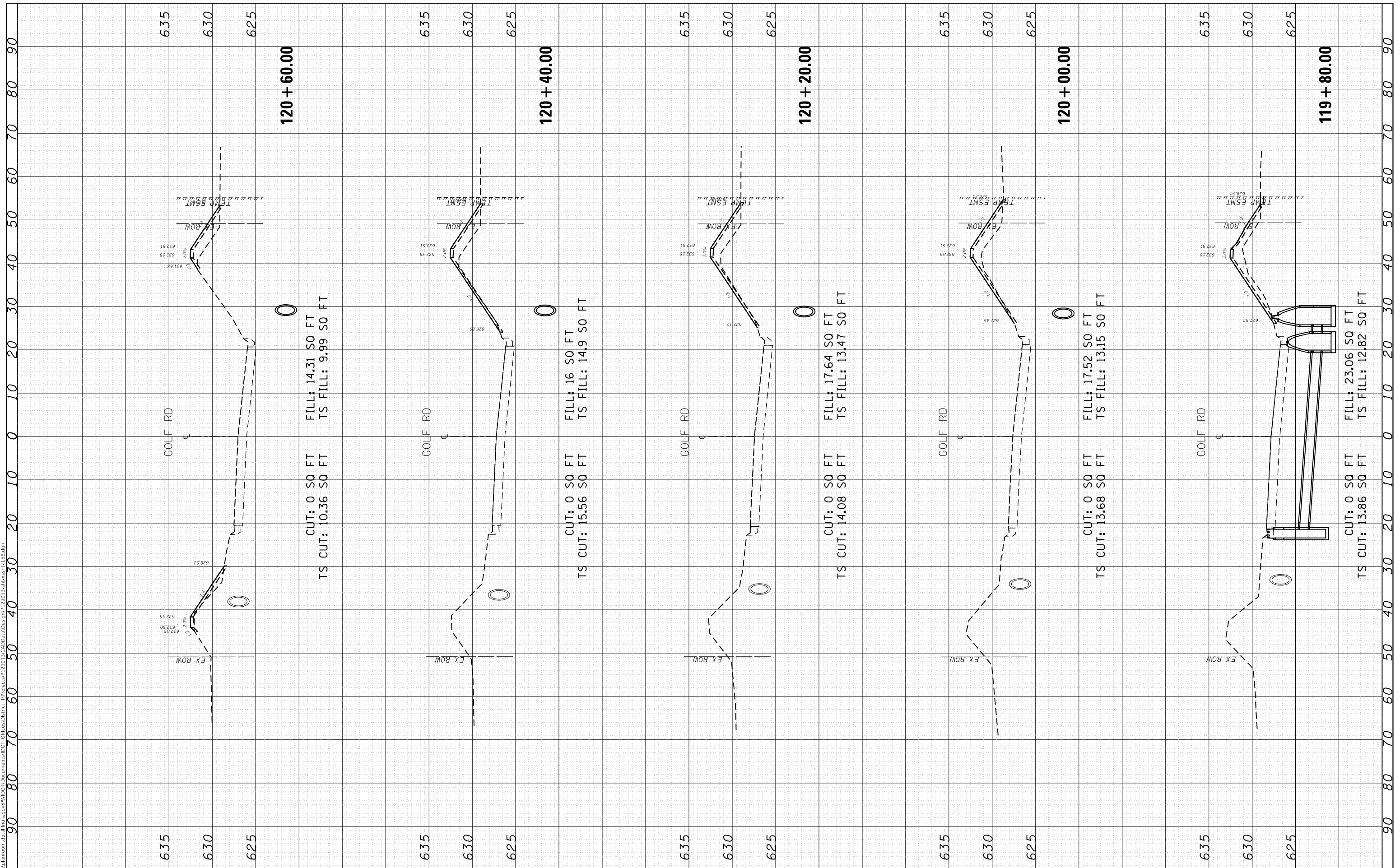
CROSS SECTIONS			
IL-58 FROM COLLEGE DR TO E. RIVER RD			
SCALE:	SHEET	OF SHEETS	STA. 118+80.00 TO STA. 119+60.00

F.A.P. RTE.	SECTION	COUNTY	TOTAL SHEETS	SHEET NO.
339	583-Y-T	COOK	148	116
CONTRACT NO. 62F39				
ILLINOIS FED. AID PROJECT				

FINAL SURVEY NO.	SURVEYED PLOTTED AREAS CHECKED	BY	DATE
NOTE BOOK	TEMPLATE		
	AREAS CHECKED		

ORIGINAL SURVEY NO.	SURVEYED PLOTTED AREAS CHECKED	BY	DATE
	TEMPLATE		
	AREAS CHECKED		

MODEL: Defn.rvt
FILE NAME: D:\w\lanscom\data\114\114.spr\PRJ\DOT Documents\DOT_CROSS\114\DOT_Cross\114\114_Sect.dgn



USER NAME =	ledezarm
PLOT SCALE =	20.0000 " / in.
PLOT DATE =	3/19/2021

DESIGNED -	
DRAWN -	
CHECKED -	
DATE -	

REVISED -	
REVISED -	
REVISED -	
REVISED -	

**STATE OF ILLINOIS
DEPARTMENT OF TRANSPORTATION**

CROSS SECTIONS			
IL-58 FROM COLLEGE DR TO E. RIVER RD			
SCALE:	SHEET	OF	SHEETS
			STA. 119+80.00 TO STA. 120+60.00

F.A.P. RTE. 339	SECTION 583-Y-T	COUNTY COOK	TOTAL SHEETS 148	SHEET NO. 117
CONTRACT NO. 62F39				
ILLINOIS FED. AID PROJECT				

FINAL SURVEY NO.	SURVEYED	BY	DATE
NOTE BOOK	PLOTTED		
AREAS CHECKED	TEMPLATE		
	AREAS CHECKED		

ORIGINAL SURVEY NO.	SURVEYED	BY	DATE
	PLOTTED		
	TEMPLATE		
	AREAS CHECKED		

MODEL: Defa01.rvt
FILE NAME: D:\wallroom\data\ilhighways\proj\DOT\Documents\DOT_CROSS\129013\CROSS\129013-21-12\cross_sections.dgn

USER NAME	= ledezmann
DESIGNED	-
DRAWN	-
CHECKED	-
DATE	-

REVISED	-
REVISED	-
REVISED	-
REVISED	-

**STATE OF ILLINOIS
DEPARTMENT OF TRANSPORTATION**

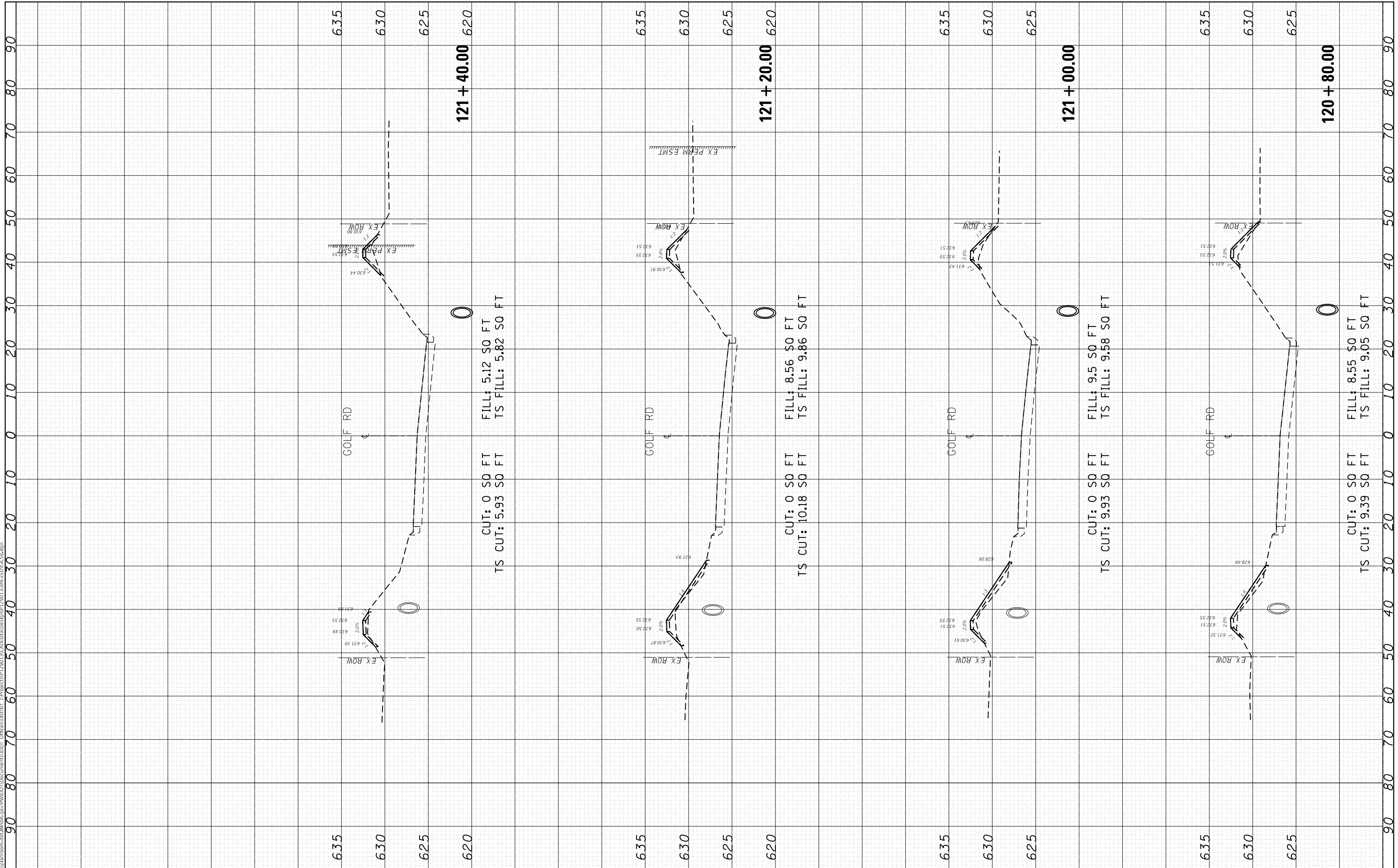
CROSS SECTIONS

IL-58 FROM COLLEGE DR TO E. RIVER RD

SCALE: SHEET OF SHEETS STA. 120+80.00 TO STA. 121+40.00

F.A.P. RTE.	SECTION	COUNTY	TOTAL SHEETS	SHEET NO.
339	583-Y-T	COOK	148	118
			CONTRACT NO. 62F39	

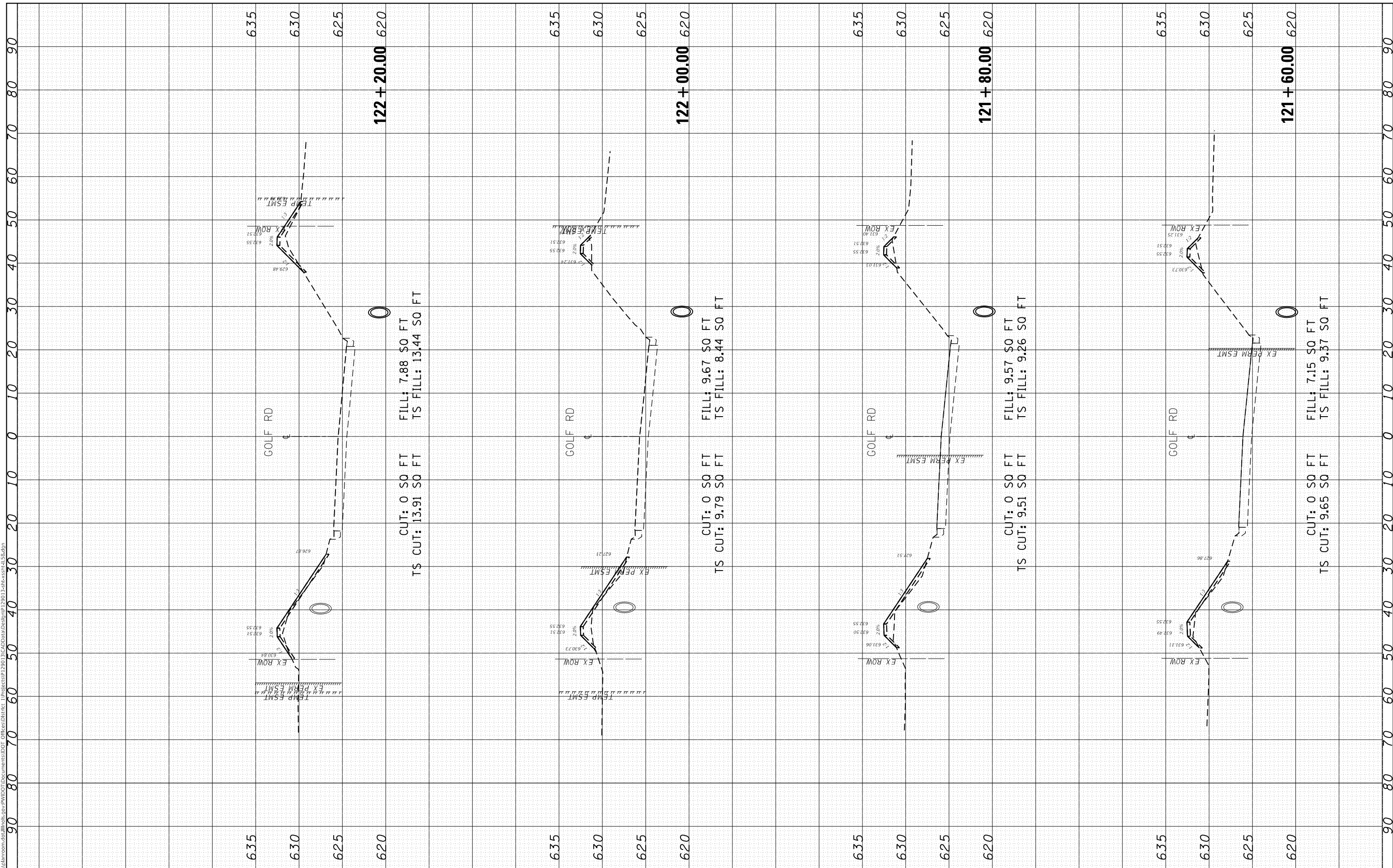
ILLINOIS FED. AID PROJECT
REVISED SHEET 5/27/2021



FINAL SURVEY NO.	SURVEYED	BY	DATE
NOTE BOOK	PLOTTED		
AREAS CHECKED	TEMPLATE		
AREAS CHECKED	AREAS CHECKED		

ORIGINAL SURVEY NO.	SURVEYED	BY	DATE
NOTE BOOK	PLOTTED		
AREAS CHECKED	TEMPLATE		
AREAS CHECKED	AREAS CHECKED		

MODEL: Defn.rvt
FILE NAME: D:\w\lansom\ad\illinois\p\1101\DOT\Documents\DOT_CrossSection\121+60.00\121+60.00-13-21-2021.rvt



USER NAME = ledezarm	DESIGNED -
	DRAWN -
PLOT SCALE = 20.0000 ' / in.	CHECKED -
PLOT DATE = 3/19/2021	DATE -

REVISED -
REVISED -
REVISED -
REVISED -

**STATE OF ILLINOIS
DEPARTMENT OF TRANSPORTATION**

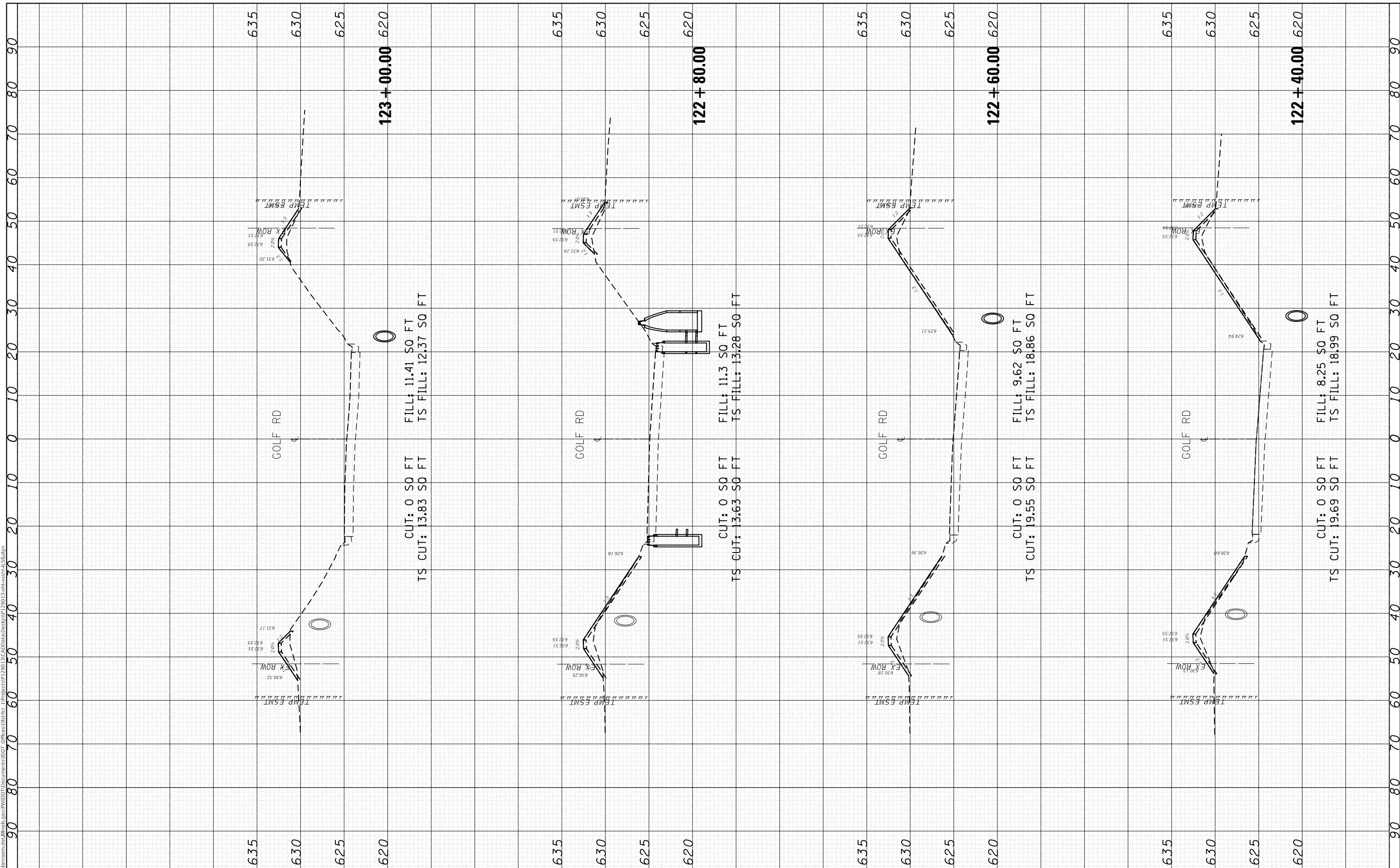
CROSS SECTIONS			
IL-58 FROM COLLEGE DR TO E. RIVER RD			
SCALE:	SHEET	OF	SHEETS
			STA. 121+60.00 TO STA. 122+20.00

F.A.P. RTE. 339	SECTION 583-Y-T	COUNTY COOK	TOTAL SHEETS 148	SHEET NO. 119
CONTRACT NO. 62F39				
ILLINOIS FED. AID PROJECT				

FINAL SURVEY NO.	SURVEYED PLOTTED AREAS CHECKED	BY	DATE
NOTE BOOK	TEMPLATE		
AREAS CHECKED			

ORIGINAL SURVEY NO.	SURVEYED PLOTTED AREAS CHECKED	BY	DATE
NOTE BOOK	TEMPLATE		
AREAS CHECKED			

MODEL: Defn.rvt
 FILE NAME: D:\work\marm\62f39\13-28\cross\13-28-cross-sections.dgn



USER NAME = ledezarm	DESIGNED -
	DRAWN -
PLOT SCALE = 20.0000 ' / in.	CHECKED -
PLOT DATE = 3/19/2021	DATE -

REVISED -
REVISED -
REVISED -
REVISED -

**STATE OF ILLINOIS
 DEPARTMENT OF TRANSPORTATION**

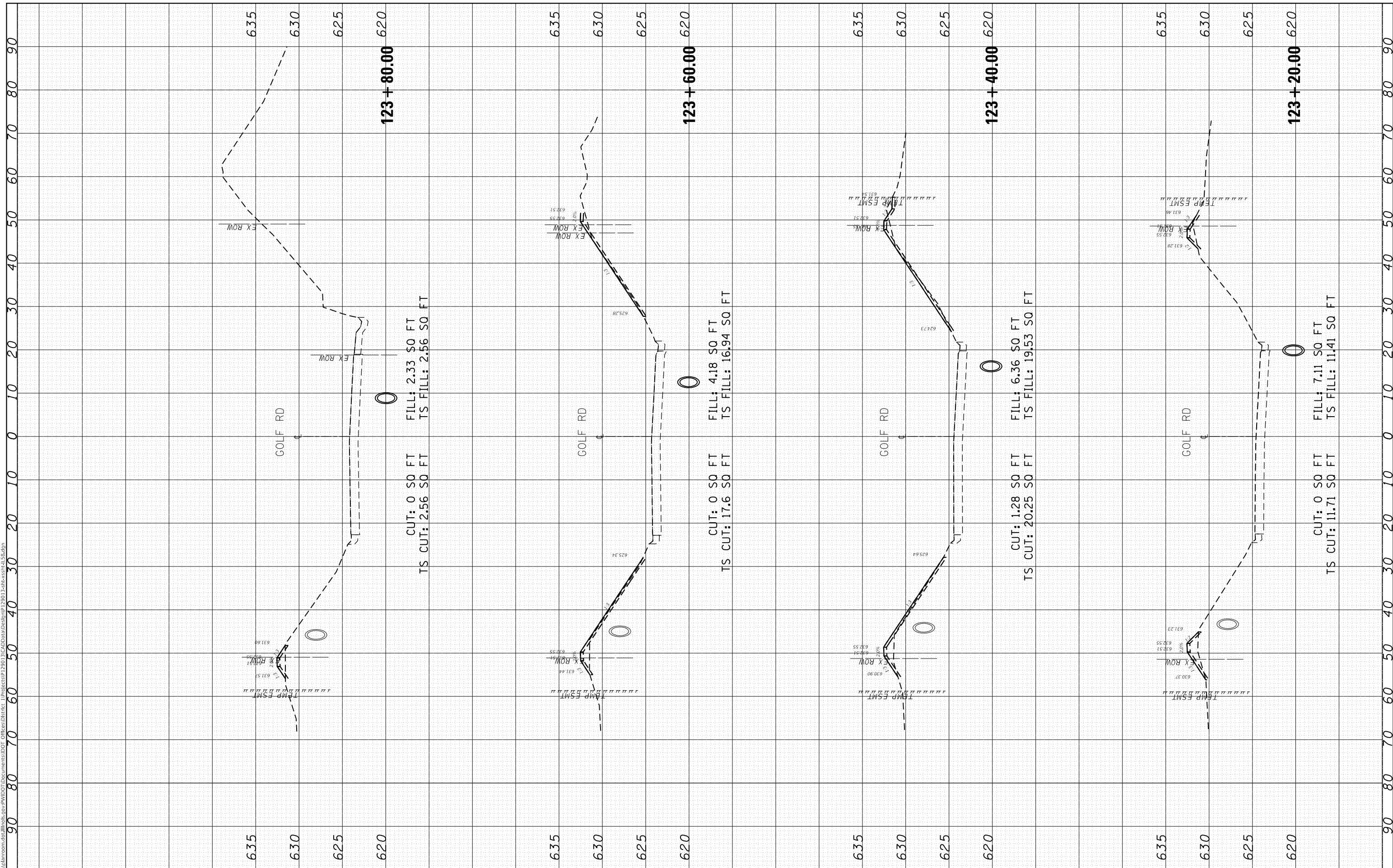
CROSS SECTIONS	
IL-58 FROM COLLEGE DR TO E. RIVER RD	
SCALE:	SHEET OF SHEETS STA. 122+40.00 TO STA. 123+00.00

F.A.P. RTE. 339	SECTION 583-Y-T	COUNTY COOK	TOTAL SHEETS 148	SHEET NO. 120
CONTRACT NO. 62F39				

FINAL SURVEY NO.	SURVEYED PLOTTED AREAS CHECKED	BY	DATE
NO.	NO.		

ORIGINAL SURVEY NO.	SURVEYED PLOTTED AREAS CHECKED	BY	DATE
NO.	NO.		

MODEL: Defn.rvt
FILE NAME: D:\w\lansom\ad\lansop\PROJECTS\123013\CAD\DATA\Drawn\123013-218\cross1.dwg



USER NAME = ledezmar	DESIGNED -
	DRAWN -
PLOT SCALE = 20.0000" / in.	CHECKED -
PLOT DATE = 3/19/2021	DATE -

REVISED -
REVISED -
REVISED -
REVISED -

**STATE OF ILLINOIS
DEPARTMENT OF TRANSPORTATION**

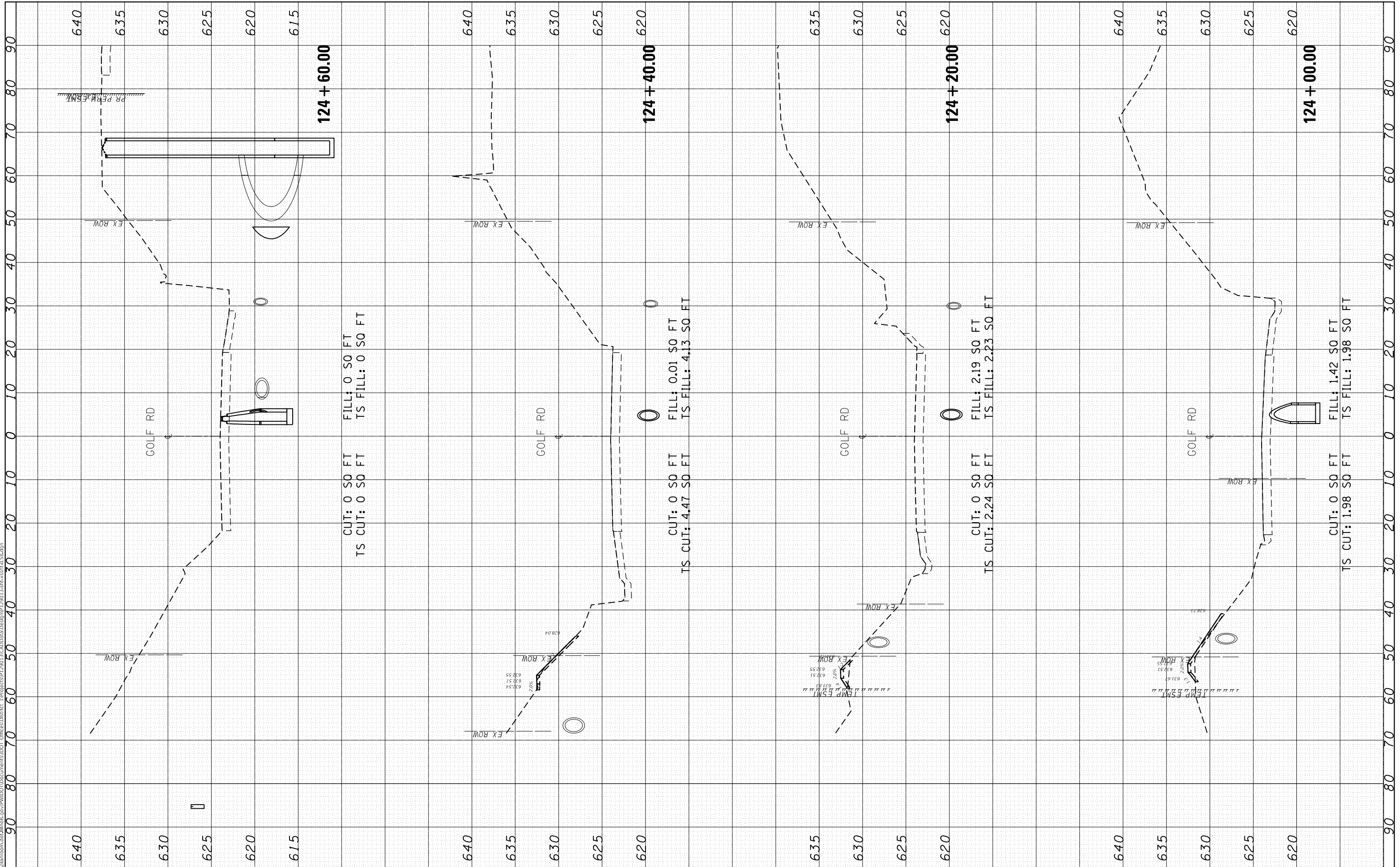
CROSS SECTIONS			
IL-58 FROM COLLEGE DR TO E. RIVER RD			
SCALE:	SHEET	OF SHEETS	STA. 123+20.00 TO STA. 123+80.00

F.A.P. RTE. 339	SECTION 583-Y-T	COUNTY COOK	TOTAL SHEETS 148	SHEET NO. 121
CONTRACT NO. 62F39				
ILLINOIS FED. AID PROJECT				

FINAL SURVEY NO.	SURVEYED	BY	DATE
NOTE BOOK	PLOTTED		
AREAS CHECKED	TEMPLATE		
	AREAS CHECKED		

ORIGINAL SURVEY NO.	SURVEYED	BY	DATE
NOTE BOOK	PLOTTED		
AREAS CHECKED	TEMPLATE		
	AREAS CHECKED		

MODEL: Defn.rvt
FILE NAME: D:\wlab\rooms\ad\Illinois\proj\13-2021\Drawings\129013-2021\cross-sections.dgn



CUT: 0 SQ FT
TS CUT: 0 SQ FT
FILL: 0 SQ FT
TS FILL: 0 SQ FT

CUT: 4.47 SQ FT
TS CUT: 4.47 SQ FT
FILL: 0.01 SQ FT
TS FILL: 4.13 SQ FT

CUT: 2.24 SQ FT
TS CUT: 2.24 SQ FT
FILL: 2.19 SQ FT
TS FILL: 2.23 SQ FT

CUT: 1.98 SQ FT
TS CUT: 1.98 SQ FT
FILL: 1.42 SQ FT
TS FILL: 1.98 SQ FT

USER NAME = ledezmar
DESIGNED -
DRAWN -
PLOT SCALE = 20.0000 ' / in.
CHECKED -
PLOT DATE = 3/19/2021
DATE -

REVISOR -
REVISION -
REVISOR -
REVISION -

**STATE OF ILLINOIS
DEPARTMENT OF TRANSPORTATION**

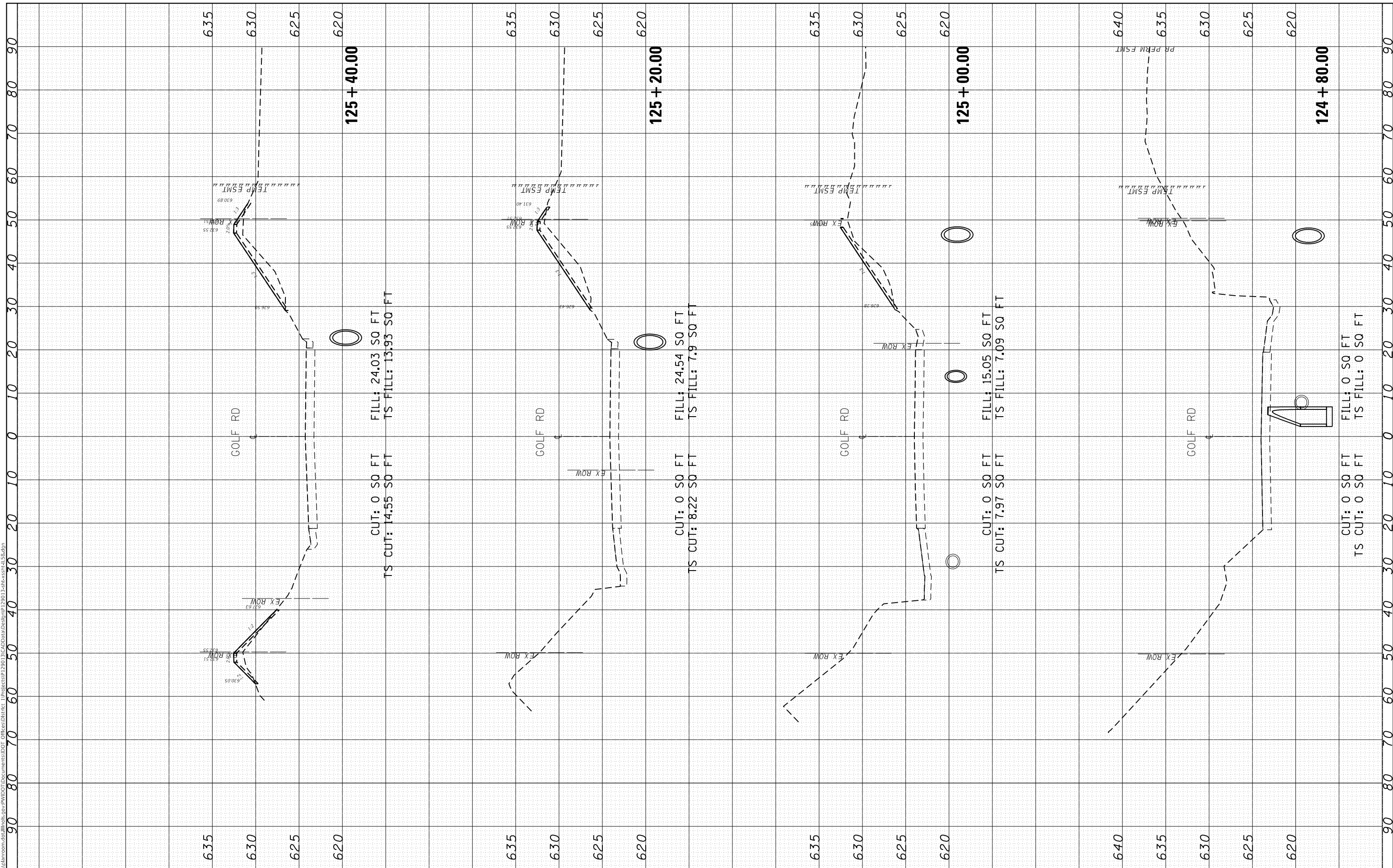
CROSS SECTIONS
IL-58 FROM COLLEGE DR TO E. RIVER RD
SCALE: SHEET OF SHEETS STA. 124+00.00 TO STA. 124+60.00

F.A.P. RTE.	SECTION	COUNTY	TOTAL SHEETS	SHEET NO.
339	583-Y-T	COOK	148	122
CONTRACT NO. 62F39				
ILLINOIS FED. AID PROJECT				

FINAL SURVEY NO.	SURVEYED PLOTTED AREAS CHECKED	BY	DATE
NOTE BOOK	TEMPLATE		
	AREAS CHECKED		

ORIGINAL SURVEY NO.	SURVEYED PLOTTED AREAS CHECKED	BY	DATE
	TEMPLATE		
	AREAS CHECKED		

MODEL: Defnair
 FILE NAME: D:\wlab\rooms\ad\illinois\p\PROJECTS\129013\CAD\DATA\Drawn\129013-218\cross\115.dgn



CUT: 0 SQ FT
 TS CUT: 14.55 SQ FT
 FILL: 24.03 SQ FT
 TS FILL: 13.93 SQ FT

CUT: 0 SQ FT
 TS CUT: 8.22 SQ FT
 FILL: 24.54 SQ FT
 TS FILL: 7.9 SQ FT

CUT: 0 SQ FT
 TS CUT: 7.97 SQ FT
 FILL: 15.05 SQ FT
 TS FILL: 7.09 SQ FT

CUT: 0 SQ FT
 TS CUT: 0 SQ FT
 FILL: 0 SQ FT
 TS FILL: 0 SQ FT

USER NAME = ledezmar	DESIGNED -
	DRAWN -
PLOT SCALE = 20.0000' / 1"	CHECKED -
PLOT DATE = 3/19/2021	DATE -

REVISED -
REVISED -
REVISED -
REVISED -

**STATE OF ILLINOIS
 DEPARTMENT OF TRANSPORTATION**

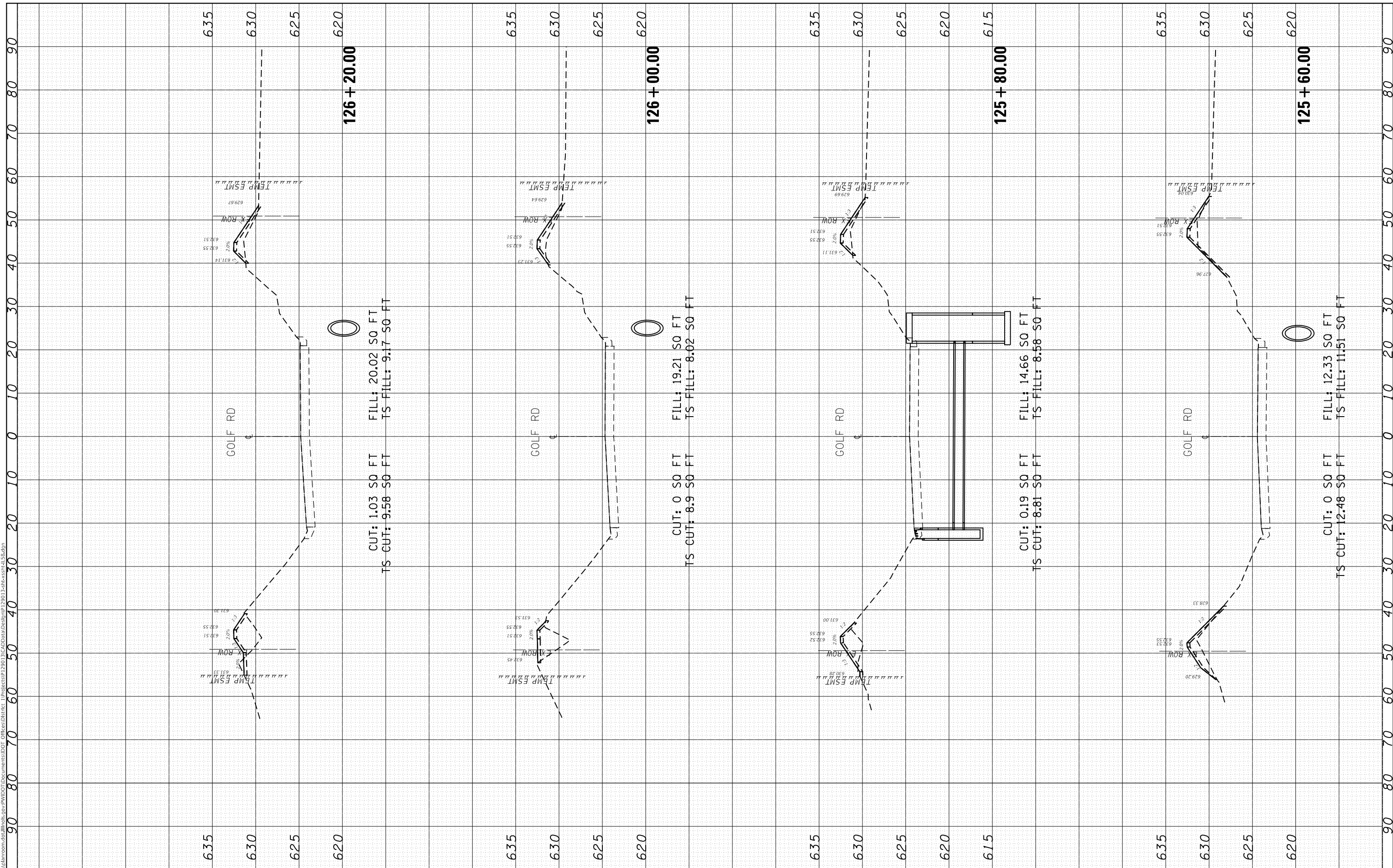
CROSS SECTIONS			
IL-58 FROM COLLEGE DR TO E. RIVER RD			
SCALE:	SHEET	OF SHEETS	STA. 124+80.00 TO STA. 125+40.00

F.A.P. RTE. 339	SECTION 583-Y-T	COUNTY COOK	TOTAL SHEETS 148	SHEET NO. 123
CONTRACT NO. 62F39				
ILLINOIS FED. AID PROJECT				

FINAL SURVEY NO.	SURVEYED PLOTTED	DATE
NOTE BOOK	TEMPLATE	
AREAS CHECKED	AREAS CHECKED	

ORIGINAL SURVEY NO.	SURVEYED PLOTTED	DATE
NOTE BOOK	TEMPLATE	
AREAS CHECKED	AREAS CHECKED	

MODEL: Default
FILE NAME: D:\w\lansom\ad\lansop\PROJECTS\125+60\DATA\Drawn\125+60\13-21-2021.dwg



USER NAME = ledezarm	DESIGNED -
	DRAWN -
PLOT SCALE = 20.0000' / in.	CHECKED -
PLOT DATE = 3/19/2021	DATE -

REVISED -
REVISED -
REVISED -
REVISED -

**STATE OF ILLINOIS
DEPARTMENT OF TRANSPORTATION**

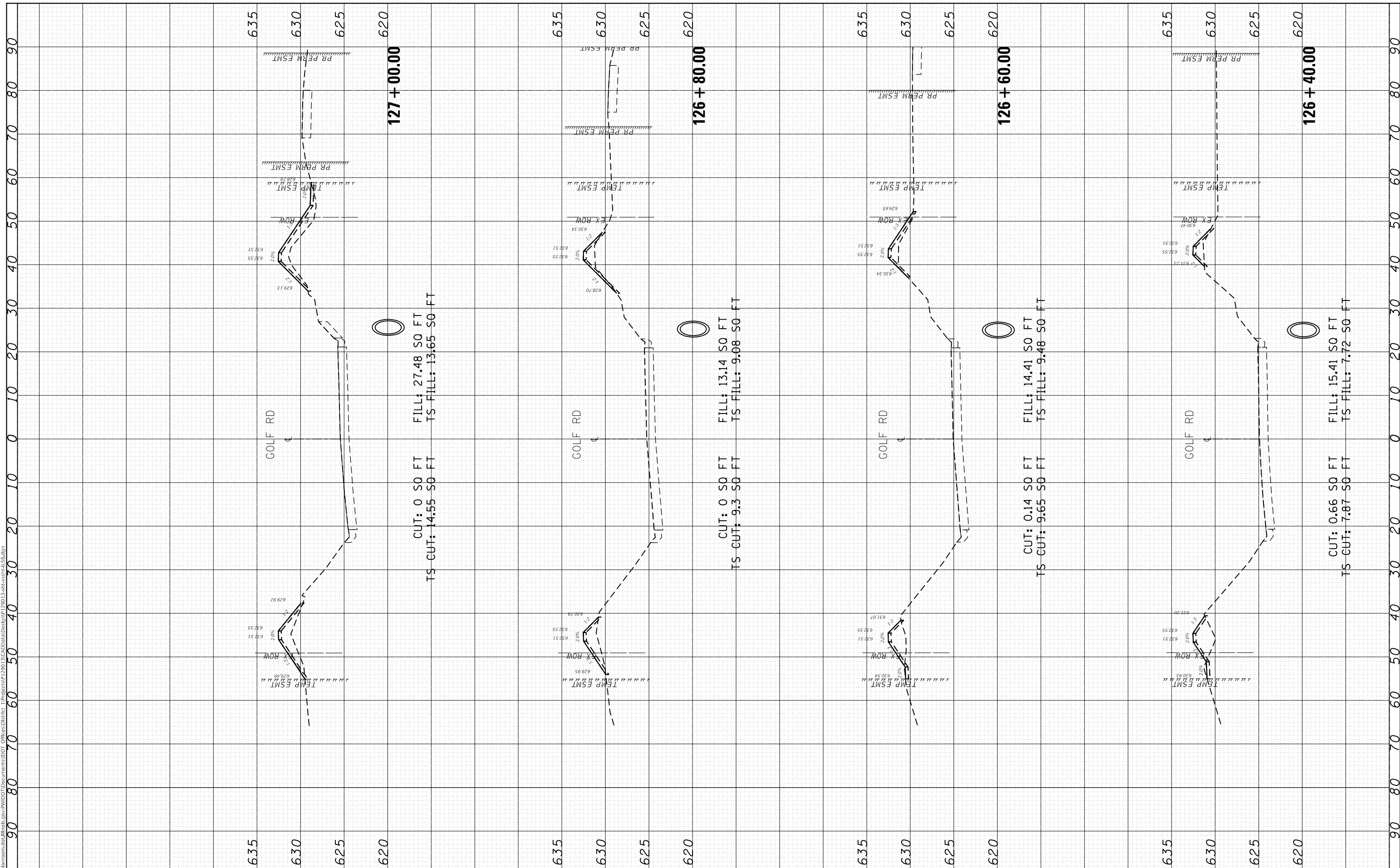
CROSS SECTIONS			
IL-58 FROM COLLEGE DR TO E. RIVER RD			
SCALE:	SHEET	OF	SHEETS
			STA. 125+60.00 TO STA. 126+20.00

F.A.P. RTE. 339	SECTION 583-Y-T	COUNTY COOK	TOTAL SHEETS 148	SHEET NO. 124
CONTRACT NO. 62F39				
ILLINOIS FED. AID PROJECT				

FINAL SURVEY NO.	SURVEYED	DATE
NOTE BOOK	PLOTTED	
AREAS CHECKED	TEMPLATE	
	AREAS CHECKED	

ORIGINAL SURVEY NO.	SURVEYED	DATE
	PLOTTED	
	TEMPLATE	
	AREAS CHECKED	
	AREAS CHECKED	

MODEL: Defn.rvt
FILE NAME: D:\w\lanscom\data\illinois.gov\PRVDOT\Documents\DOT_Cross\126+40\126+40.Dgn
PROJECT: I:\29013\29013-21\cross\126+40.Dgn



CUT: 0 SO FT
TS CUT: 14.55 SO FT
FILL: 27.48 SO FT
TS FILL: 13.65 SO FT

CUT: 0 SO FT
TS CUT: 9.3 SO FT
FILL: 13.14 SO FT
TS FILL: 9.08 SO FT

CUT: 0.14 SO FT
TS CUT: 9.65 SO FT
FILL: 14.41 SO FT
TS FILL: 9.48 SO FT

CUT: 0.66 SO FT
TS CUT: 7.87 SO FT
FILL: 15.41 SO FT
TS FILL: 7.72 SO FT

USER NAME = ledezmar	DESIGNED -	REVISED -
	DRAWN -	REVISED -
PLOT SCALE = 20.0000' / in.	CHECKED -	REVISED -
PLOT DATE = 3/19/2021	DATE -	REVISED -

**STATE OF ILLINOIS
DEPARTMENT OF TRANSPORTATION**

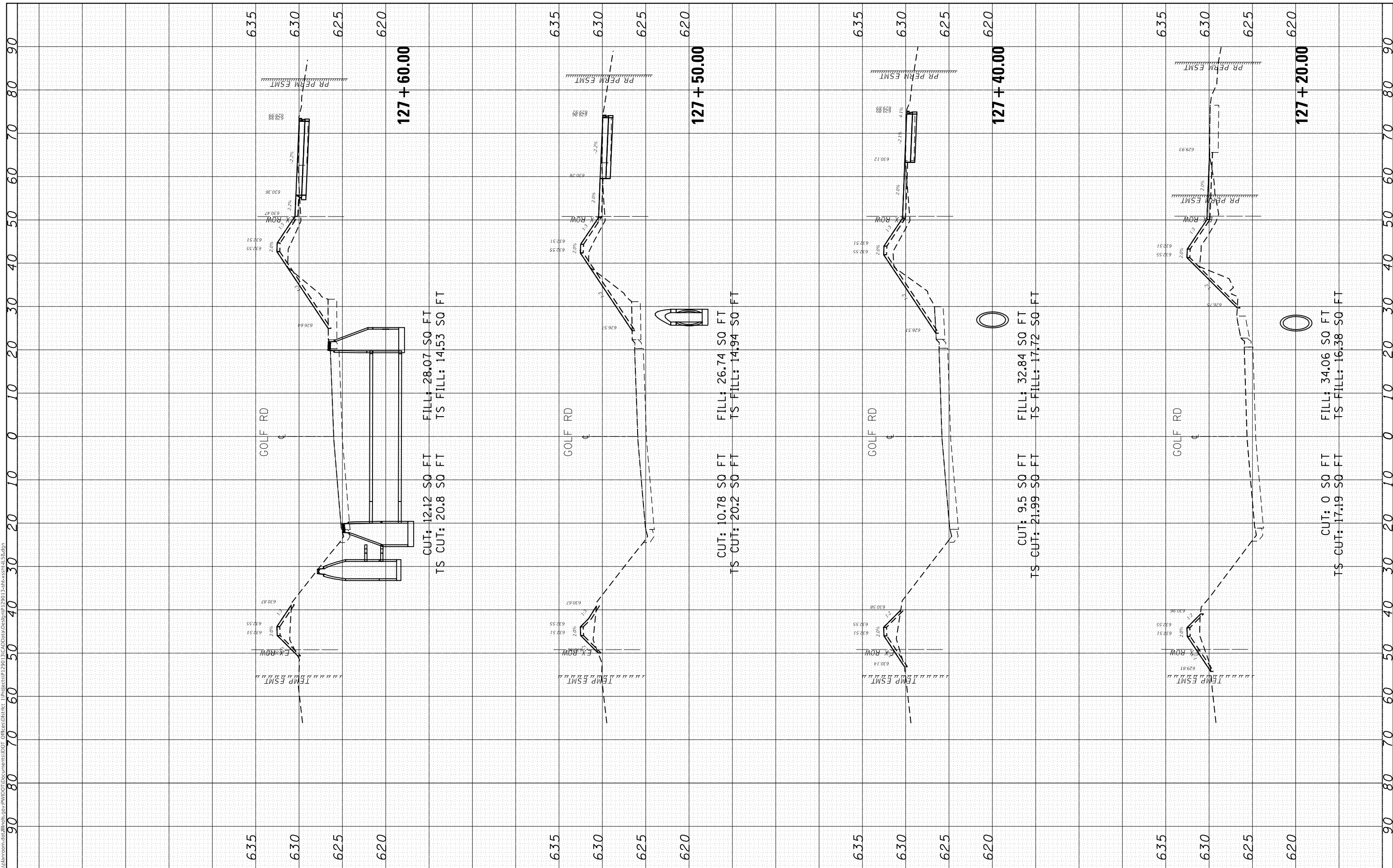
CROSS SECTIONS	
IL-58 FROM COLLEGE DR TO E. RIVER RD	
SCALE:	SHEET OF SHEETS STA. 126+40.00 TO STA. 127+00.00

F.A.P. RTE. 339	SECTION 583-Y-T	COUNTY COOK	TOTAL SHEETS 148	SHEET NO. 125
CONTRACT NO. 62F39				
ILLINOIS FED. AID PROJECT				

FINAL SURVEY NO.	SURVEYED	DATE
NOTE BOOK	PLOTTED	
AREAS CHECKED	TEMPLATE	
	AREAS CHECKED	

ORIGINAL SURVEY NO.	SURVEYED	DATE
NOTE BOOK	PLOTTED	
AREAS CHECKED	TEMPLATE	
	AREAS CHECKED	

MODEL: Defn.rvt
FILE NAME: D:\w\lansom\ad\lansom\p\1101\13-281x581\13-281x581.dgn



USER NAME = ledezarm	DESIGNED -	REVISED -
	DRAWN -	REVISED -
PLOT SCALE = 20.0000' / 1"	CHECKED -	REVISED -
PLOT DATE = 3/19/2021	DATE -	REVISED -

**STATE OF ILLINOIS
DEPARTMENT OF TRANSPORTATION**

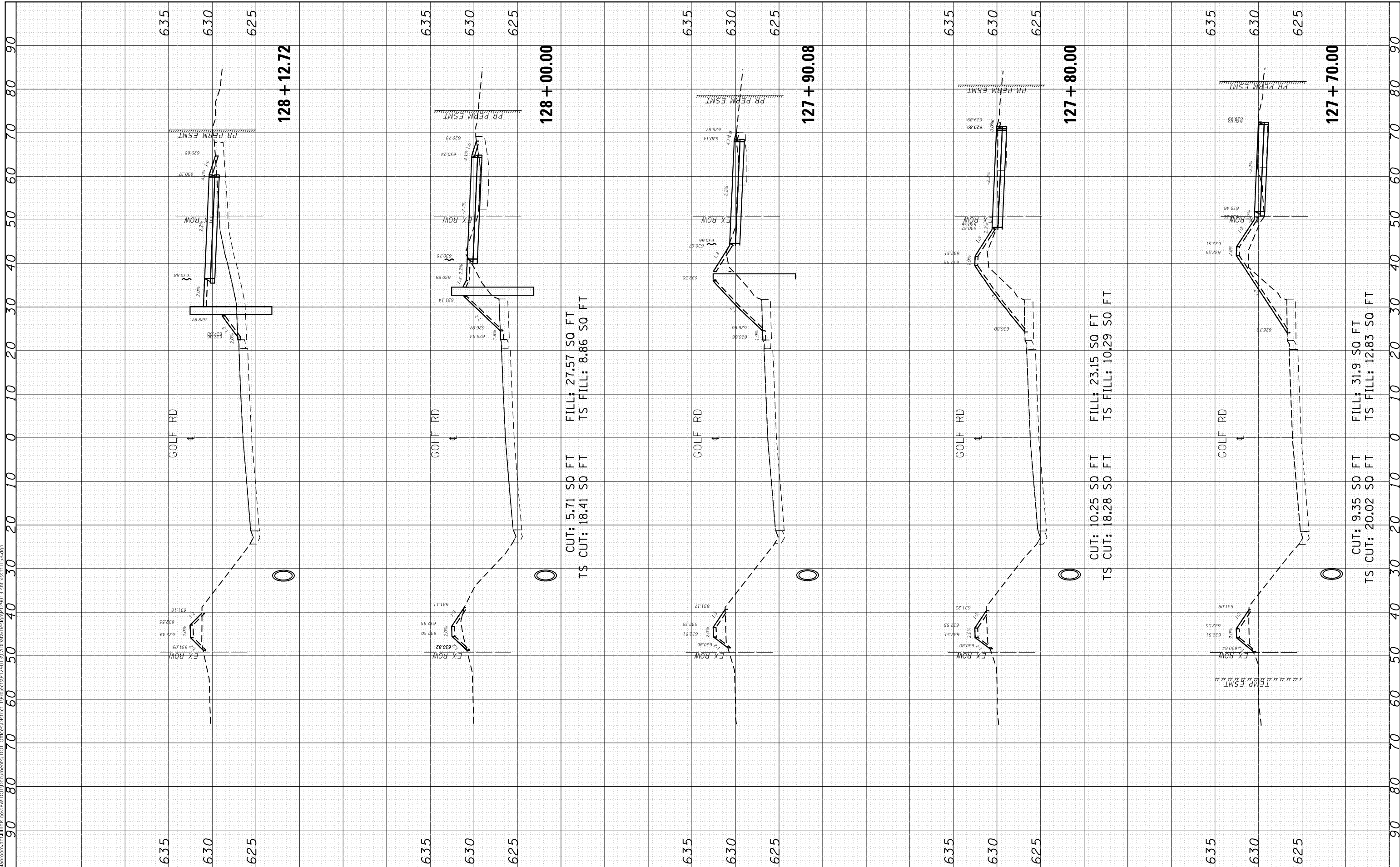
CROSS SECTIONS			
IL-58 FROM COLLEGE DR TO E. RIVER RD			
SCALE:	SHEET	OF SHEETS	STA. 127+20.00 TO STA. 127+60.00

F.A.P. RTE.	SECTION	COUNTY	TOTAL SHEETS	SHEET NO.
339	583-Y-T	COOK	148	126
CONTRACT NO. 62F39				
ILLINOIS FED. AID PROJECT				

FINAL SURVEY NO.	SURVEYED	BY	DATE
NOTE BOOK	PLOTTED		
AREAS CHECKED	TEMPLATE		
	AREAS CHECKED		

ORIGINAL SURVEY NO.	SURVEYED	BY	DATE
	PLOTTED		
	AREAS CHECKED		
	AREAS CHECKED		

MODEL: Defaul
 FILE NAME: D:\wlab\rooms\ad\illinois\p\PROJECT\129013\CADD\DATA\Drawn\129013-2812\cross\129013-2812.dgn



CUT: 5.71 SO FT
 TS CUT: 18.41 SO FT
 FILL: 27.57 SO FT
 TS FILL: 8.86 SO FT

CUT: 10.25 SO FT
 TS CUT: 18.28 SO FT
 FILL: 23.15 SO FT
 TS FILL: 10.29 SO FT

CUT: 9.35 SO FT
 TS CUT: 20.02 SO FT
 FILL: 31.9 SO FT
 TS FILL: 12.83 SO FT

USER NAME	= ledezarm
PLOT SCALE	= 20.0000" / in.
PLOT DATE	= 3/19/2021

DESIGNED	-
DRAWN	-
CHECKED	-
DATE	-

REVISED	-
REVISED	-
REVISED	-
REVISED	-

**STATE OF ILLINOIS
 DEPARTMENT OF TRANSPORTATION**

SCALE:		SHEET OF SHEETS		STA. 127+70.00 TO STA. 128+12.72	
--------	--	-----------------	--	----------------------------------	--

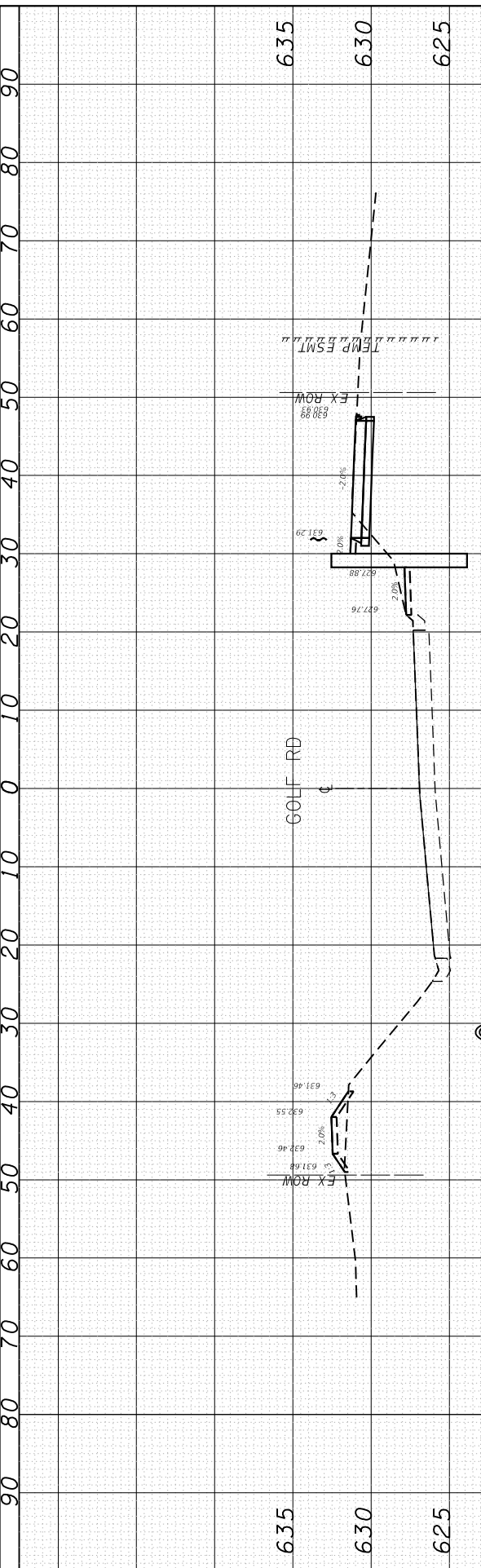
**CROSS SECTIONS
 IL-58 FROM COLLEGE DR TO E. RIVER RD**

F.A.P. RTE.	SECTION	COUNTY	TOTAL SHEETS	SHEET NO.
339	583-Y-T	COOK	148	127
CONTRACT NO. 62F39				

MODEL: Defn.rvt
FILE NAME: D:\workspace\cdm\Illinois\proj\13-2019\13-2019-01\Drawings\13-2019-01-Cross Sections\13-2019-01-Cross Sections.dwg
PROJECT: 13-2019-01

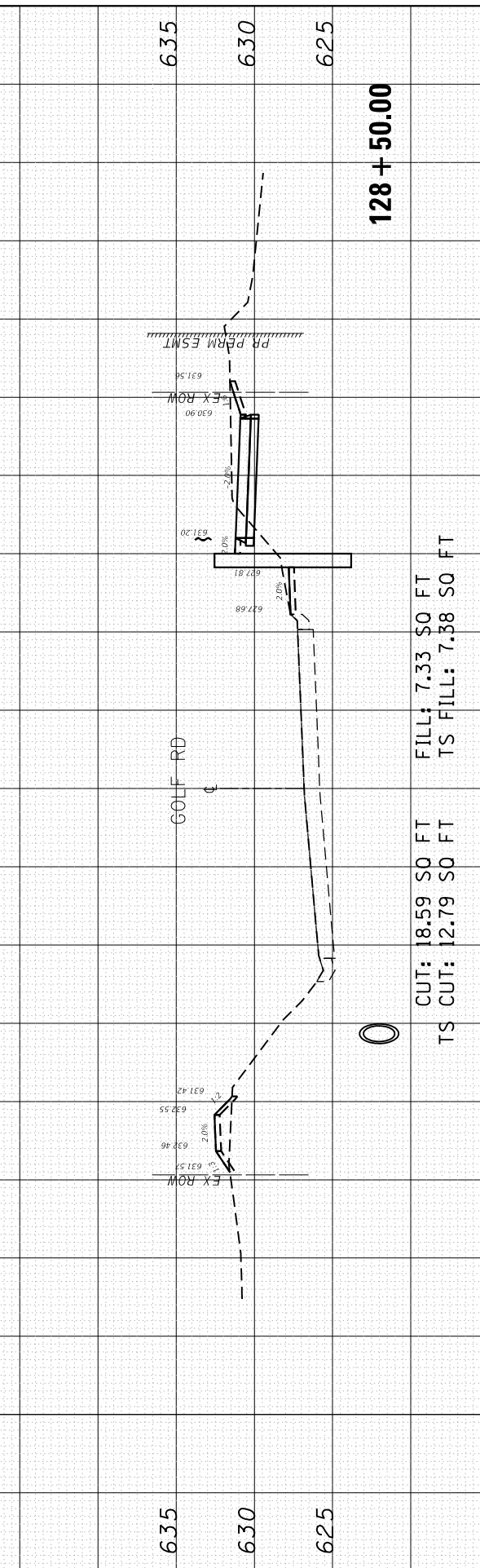
FINAL SURVEY NO.	SURVEYED	BY	DATE

ORIGINAL SURVEY NO.	SURVEYED	BY	DATE



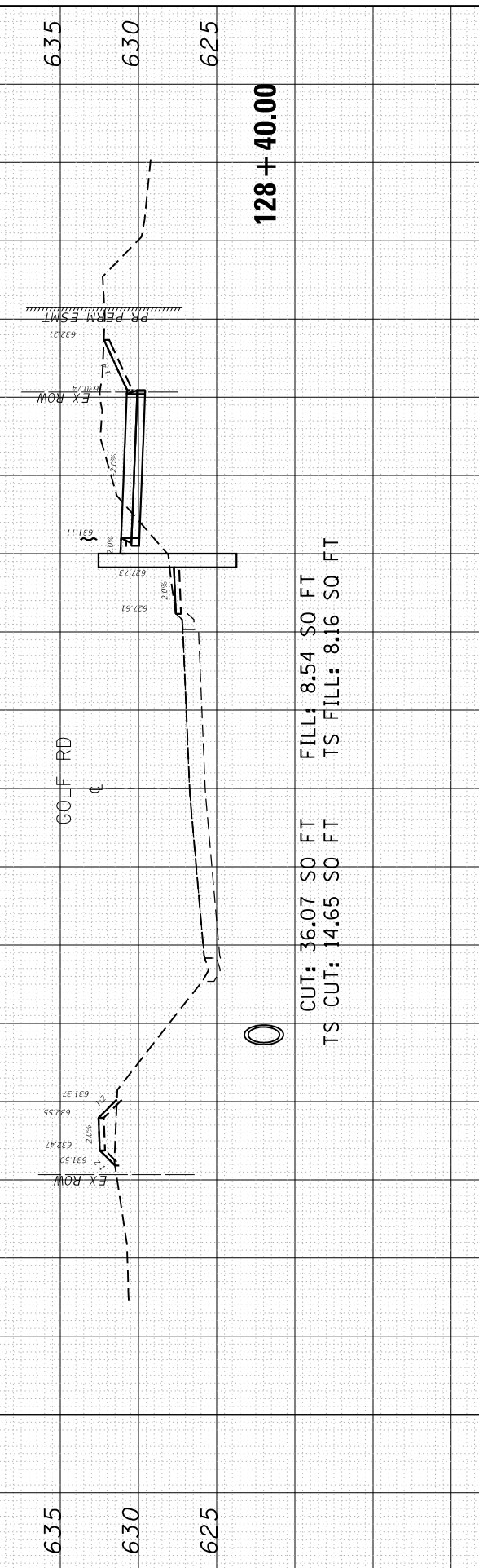
128 + 60.00

CUT: 12.62 SQ FT
TS CUT: 11.55 SQ FT
FILL: 6.22 SQ FT
TS FILL: 6.26 SQ FT



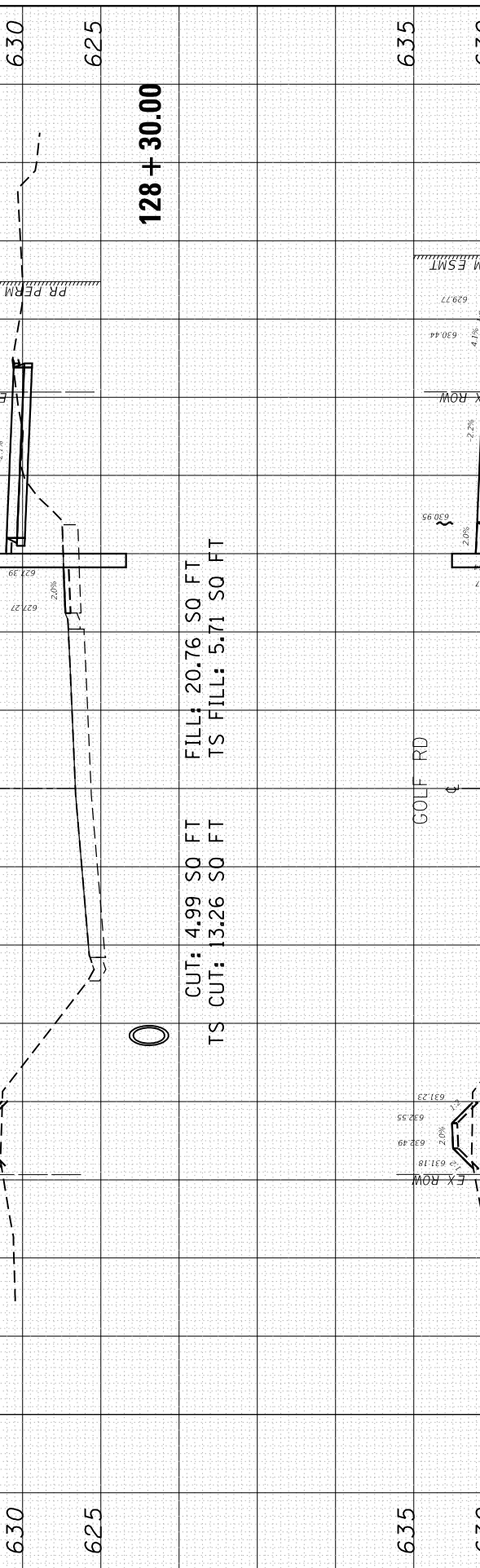
128 + 50.00

CUT: 18.59 SQ FT
TS CUT: 12.79 SQ FT
FILL: 7.33 SQ FT
TS FILL: 7.38 SQ FT



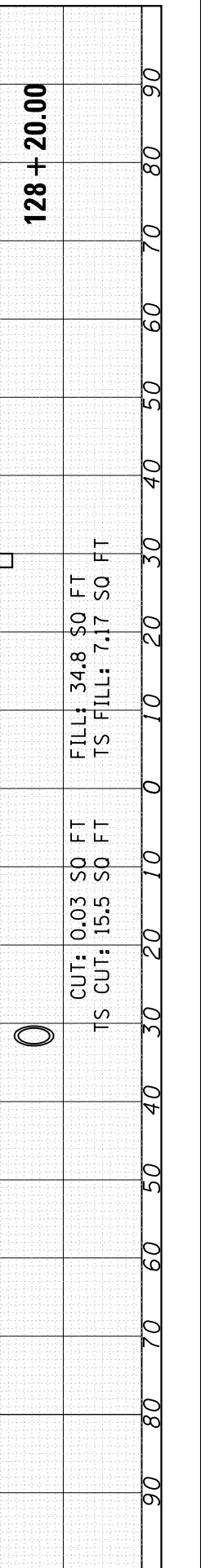
128 + 40.00

CUT: 36.07 SQ FT
TS CUT: 14.65 SQ FT
FILL: 8.54 SQ FT
TS FILL: 8.16 SQ FT



128 + 30.00

CUT: 4.99 SQ FT
TS CUT: 13.26 SQ FT
FILL: 20.76 SQ FT
TS FILL: 5.71 SQ FT



128 + 20.00

CUT: 0.03 SQ FT
TS CUT: 15.5 SQ FT
FILL: 34.8 SQ FT
TS FILL: 7.17 SQ FT

USER NAME = ledezmar	DESIGNED -	REVISED -
PLOT SCALE = 20.0000' / in.	DRAWN -	REVISED -
PLOT DATE = 3/19/2021	CHECKED -	REVISED -
	DATE -	REVISED -

**STATE OF ILLINOIS
DEPARTMENT OF TRANSPORTATION**

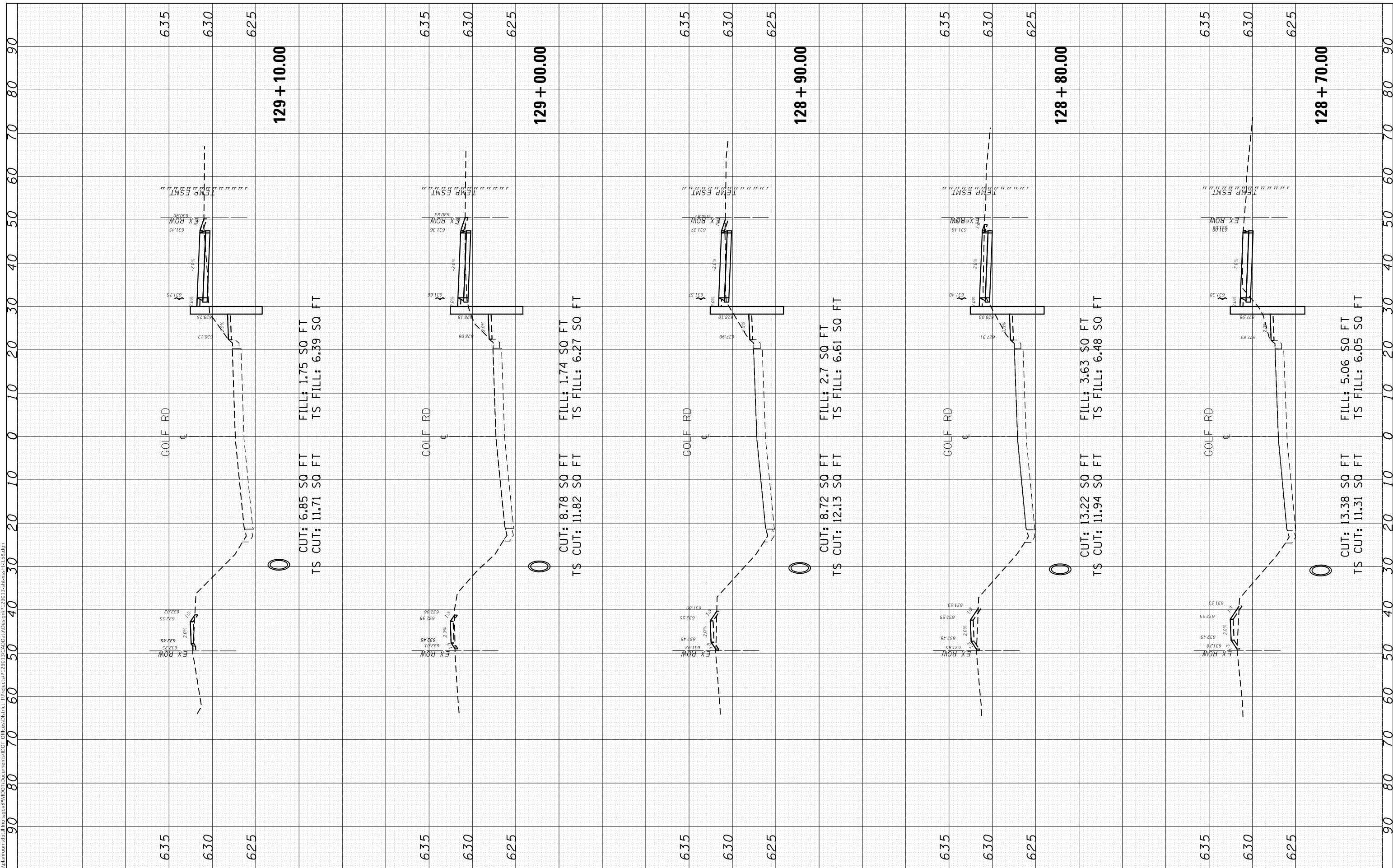
CROSS SECTIONS			
IL-58 FROM COLLEGE DR TO E. RIVER RD			
SCALE:	SHEET	OF SHEETS	STA. 128+20.00 TO STA. 128+60.00

F.A.P. RTE.	SECTION	COUNTY	TOTAL SHEETS	SHEET NO.
339	583-Y-T	COOK	148	128
CONTRACT NO. 62F39				
ILLINOIS FED. AID PROJECT				

FINAL SURVEY NO.	SURVEYED	BY	DATE
NOTE BOOK	PLOTTED		
AREAS CHECKED	TEMPLATE		
AREAS CHECKED	AREAS CHECKED		

ORIGINAL SURVEY NO.	SURVEYED	BY	DATE
NOTE BOOK	PLOTTED		
AREAS CHECKED	TEMPLATE		
AREAS CHECKED	AREAS CHECKED		

MODEL: Defn.rvt
FILE NAME: D:\wlab\rooms\ad\Illinois\p\PROJECTS\129013\CADD\DATA\Drawn\129013-281\cross\129013-281-5.dgn



129 + 10.00

CUT: 6.85 SO FT
TS CUT: 11.71 SO FT
FILL: 1.75 SO FT
TS FILL: 6.39 SO FT

129 + 00.00

CUT: 8.78 SO FT
TS CUT: 11.82 SO FT
FILL: 1.74 SO FT
TS FILL: 6.27 SO FT

128 + 90.00

CUT: 8.72 SO FT
TS CUT: 12.13 SO FT
FILL: 2.7 SO FT
TS FILL: 6.61 SO FT

128 + 80.00

CUT: 13.22 SO FT
TS CUT: 11.94 SO FT
FILL: 3.63 SO FT
TS FILL: 6.48 SO FT

128 + 70.00

CUT: 13.38 SO FT
TS CUT: 11.31 SO FT
FILL: 5.06 SO FT
TS FILL: 6.05 SO FT

USER NAME	= ledezmar
DESIGNED	-
DRAWN	-
CHECKED	-
DATE	-
PLOT SCALE	= 20.0000" / in.
PLOT DATE	= 3/19/2021

DESIGNED	-
DRAWN	-
CHECKED	-
DATE	-

REVISED	-
REVISED	-
REVISED	-
REVISED	-

**STATE OF ILLINOIS
DEPARTMENT OF TRANSPORTATION**

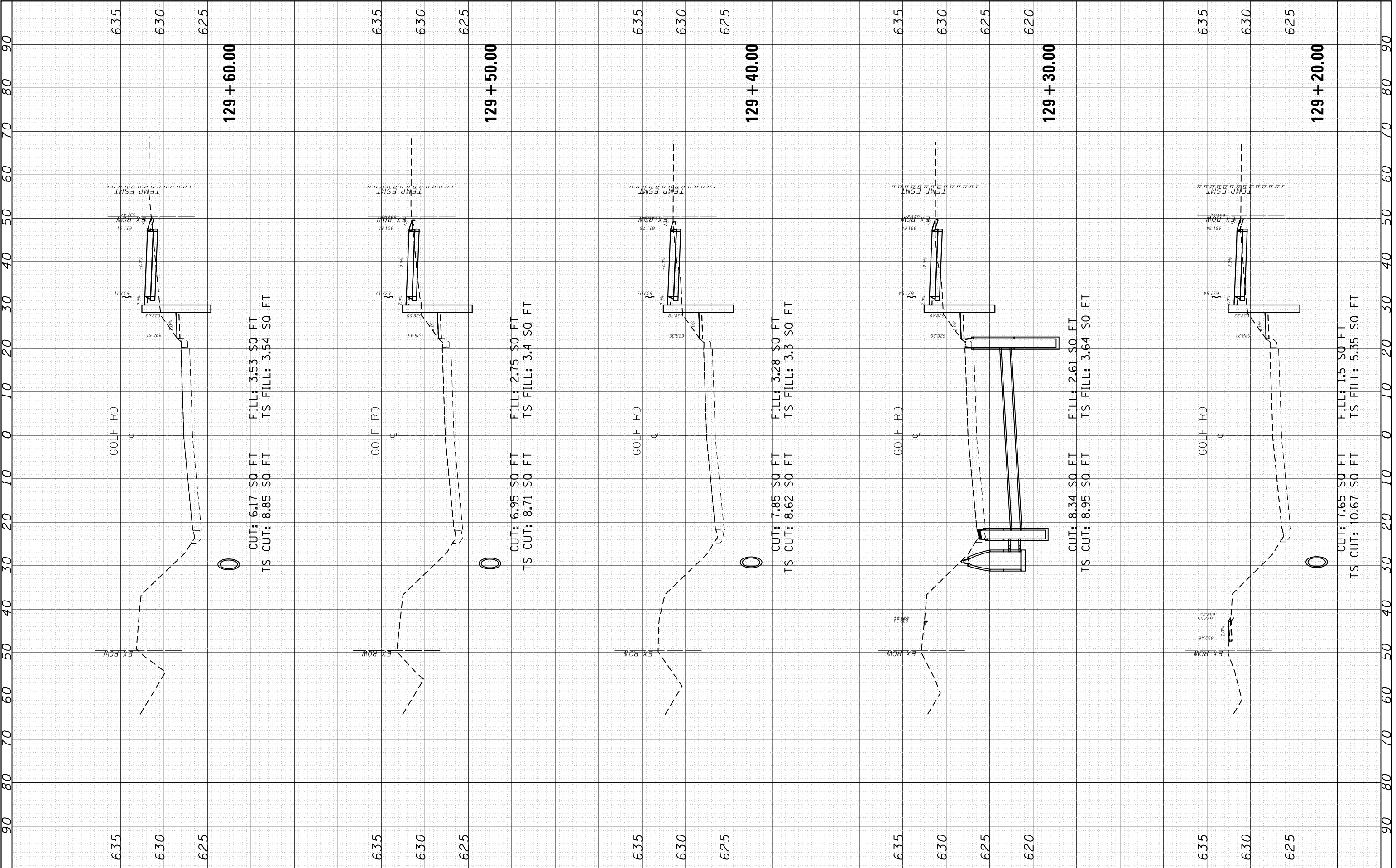
CROSS SECTIONS			
IL-58 FROM COLLEGE DR TO E. RIVER RD			
SCALE:	SHEET	OF SHEETS	STA. 128+70.00 TO STA. 129+10.00

F.A.P. RTE.	SECTION	COUNTY	TOTAL SHEETS	SHEET NO.
339	583-Y-T	COOK	148	129
CONTRACT NO. 62F39				
ILLINOIS FED. AID PROJECT				

FINAL SURVEY NO.	SURVEYED PLOTTED	BY	DATE
NOTE BOOK	TEMPLATE		
	AREAS CHECKED		
	AREAS CHECKED		

ORIGINAL SURVEY NO.	SURVEYED PLOTTED	BY	DATE
NOTE BOOK	TEMPLATE		
	AREAS CHECKED		
	AREAS CHECKED		

MODEL: Default
FILE NAME: D:\work\marm\proj\marm\p1290\CADD\Drawn\1290-13-21\cross_s5.dwg



CUT: 6.17 SO FT FILL: 3.53 SO FT
TS CUT: 8.85 SO FT TS FILL: 3.54 SO FT

CUT: 6.95 SO FT FILL: 2.75 SO FT
TS CUT: 8.71 SO FT TS FILL: 3.4 SO FT

CUT: 7.85 SO FT FILL: 3.28 SO FT
TS CUT: 8.62 SO FT TS FILL: 3.3 SO FT

CUT: 8.34 SO FT FILL: 2.61 SO FT
TS CUT: 8.95 SO FT TS FILL: 3.64 SO FT

CUT: 7.65 SO FT FILL: 1.5 SO FT
TS CUT: 10.67 SO FT TS FILL: 5.35 SO FT

USER NAME	= ledezarm
DESIGNED	-
DRAWN	-
CHECKED	-
DATE	-
PLOT SCALE	= 20.0000 ' / in.
PLOT DATE	= 3/19/2021

DESIGNED	-	REVISED	-
DRAWN	-	REVISED	-
CHECKED	-	REVISED	-
DATE	-	REVISED	-

STATE OF ILLINOIS
DEPARTMENT OF TRANSPORTATION

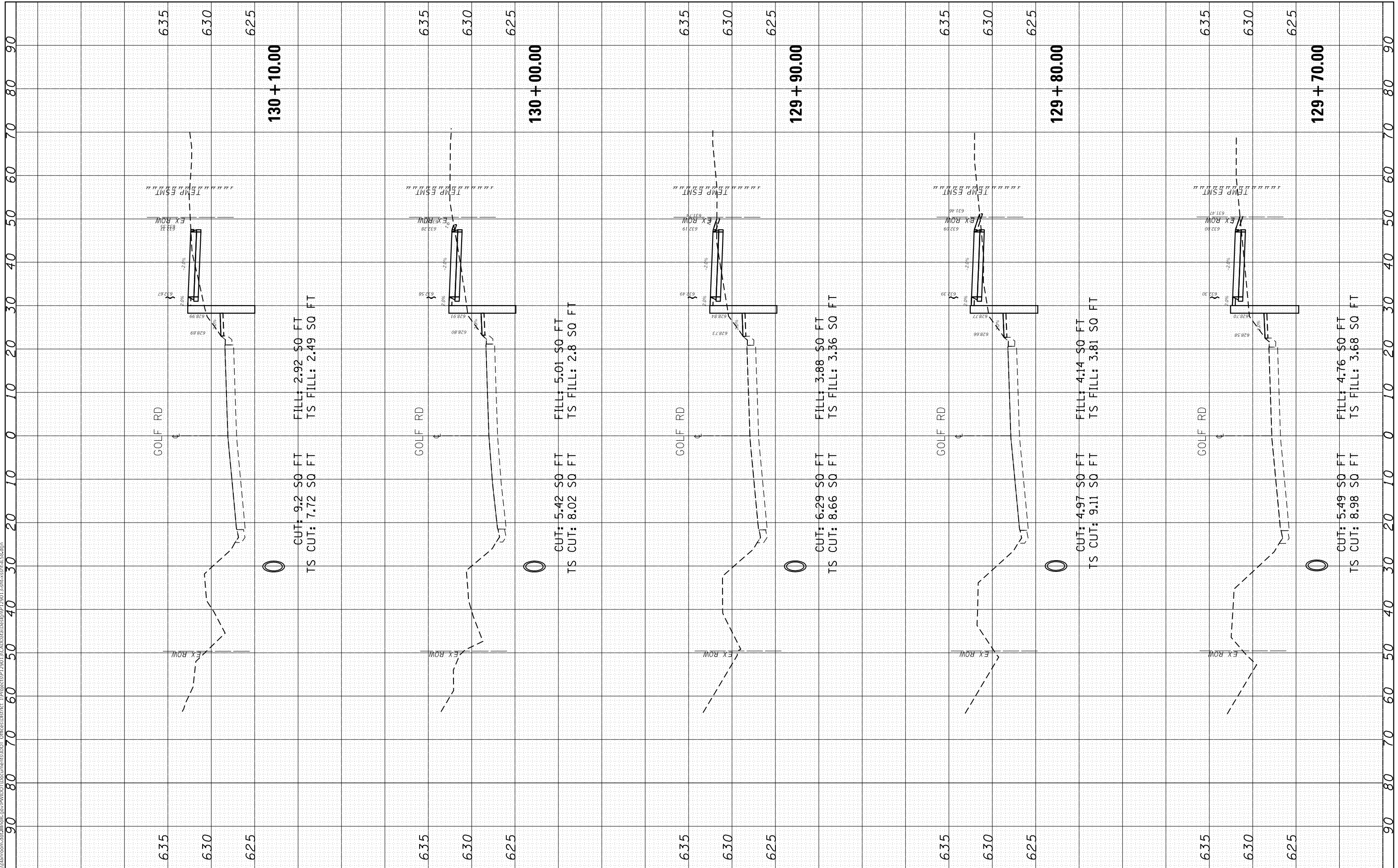
CROSS SECTIONS			
IL-58 FROM COLLEGE DR TO E. RIVER RD			
SCALE:	SHEET	OF	SHEETS
		STA. 129+20.00	TO STA. 129+60.00

F.A.P. RTE.	SECTION	COUNTY	TOTAL SHEETS	SHEET NO.
339	583-Y-T	COOK	148	130
CONTRACT NO. 62F39				
ILLINOIS FED. AID PROJECT				

FINAL SURVEY	SURVEYED	BY	DATE
NOTE BOOK	PLOTTED		
AREAS CHECKED	TEMPLATE		
NO.	AREAS CHECKED		

ORIGINAL SURVEY	SURVEYED	BY	DATE
NOTE BOOK	PLOTTED		
AREAS CHECKED	TEMPLATE		
NO.	AREAS CHECKED		

MODEL: Defn.rvt
FILE NAME: D:\w\lansom\ad\lansom\p\1101\DOT Documents\DOT_Cross\129913\Cross\129913-218\cross129913.dgn



USER NAME = ledezmar	DESIGNED -	REVISED -
	DRAWN -	REVISED -
PLOT SCALE = 20.0000' / in.	CHECKED -	REVISED -
PLOT DATE = 3/19/2021	DATE -	REVISED -

**STATE OF ILLINOIS
DEPARTMENT OF TRANSPORTATION**

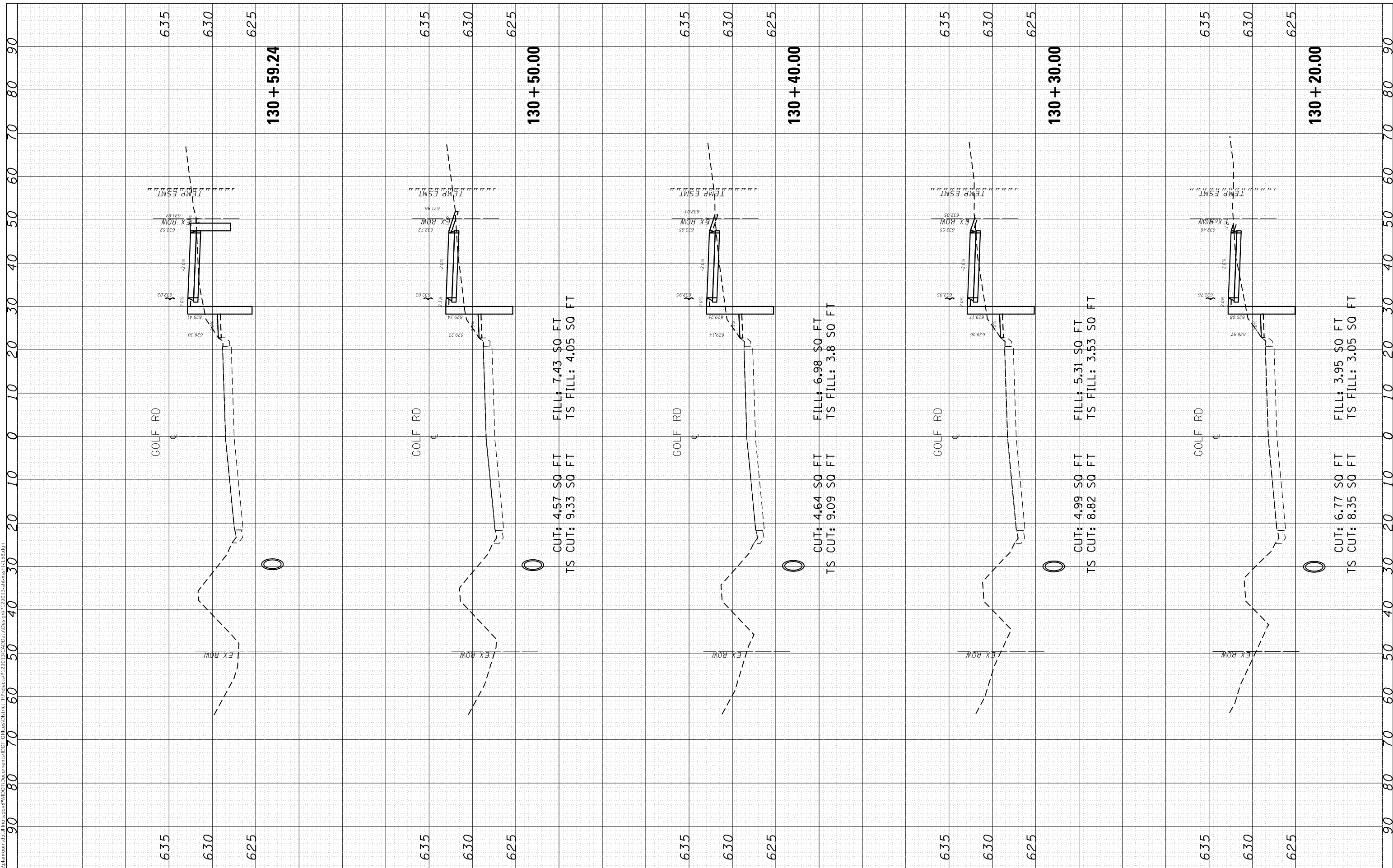
CROSS SECTIONS			
IL-58 FROM COLLEGE DR TO E. RIVER RD			
SCALE:	SHEET	OF SHEETS	STA. 129+70.00 TO STA. 130+10.00

F.A.P. RTE. 339	SECTION 583-Y-T	COUNTY COOK	TOTAL SHEETS 148	SHEET NO. 131
CONTRACT NO. 62F39				
ILLINOIS FED. AID PROJECT				

FINAL SURVEY	SURVEYED	BY	DATE
NOTE BOOK	PLOTTED		
NO.	TEMPLATE		
	AREAS CHECKED		
	AREAS CHECKED		

ORIGINAL SURVEY	SURVEYED	BY	DATE
NOTE BOOK	PLOTTED		
NO.	TEMPLATE		
	AREAS CHECKED		
	AREAS CHECKED		

MODEL: Defn.rvt
FILE NAME: D:\wlab\rooms\ad\illinois\p\PROJECTS\129013\CAD\DATA\Drawn\129013-218\cross\13-58.dgn



USER NAME = ledezarm	DESIGNED -	REVISED -
	DRAWN -	REVISED -
PLOT SCALE = 20.0000" / in.	CHECKED -	REVISED -
PLOT DATE = 3/19/2021	DATE -	REVISED -

**STATE OF ILLINOIS
DEPARTMENT OF TRANSPORTATION**

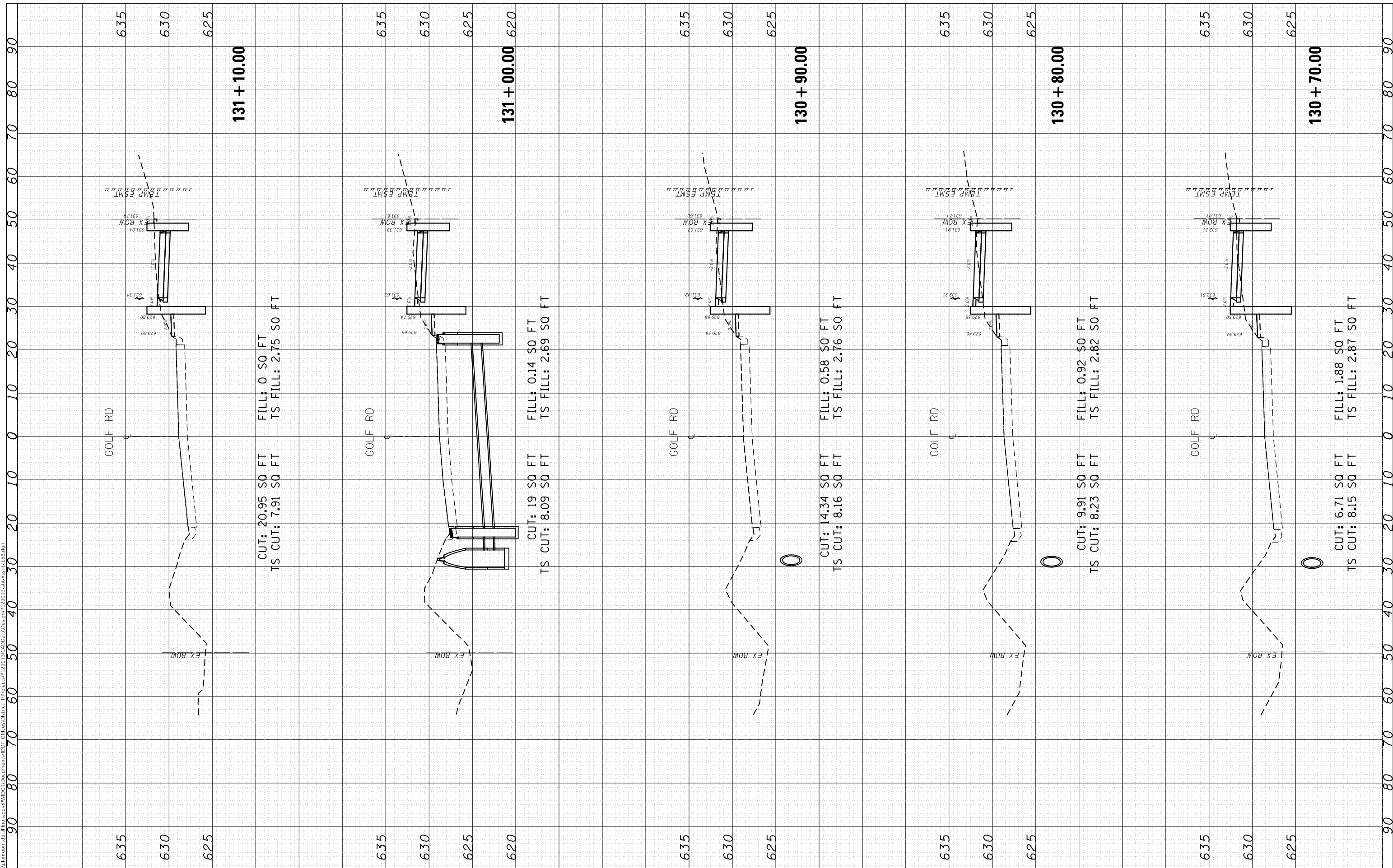
CROSS SECTIONS			
IL-58 FROM COLLEGE DR TO E. RIVER RD			
SCALE:	SHEET	OF SHEETS	STA. 130+20.00 TO STA. 130+59.24

F.A.P. RTE. 339	SECTION 583-Y-T	COUNTY COOK	TOTAL SHEETS 148	SHEET NO. 132
CONTRACT NO. 62F39				
ILLINOIS FED. AID PROJECT				

FINAL SURVEY NO.	SURVEYED	BY	DATE
NOTE BOOK	PLOTTED		
AREAS CHECKED	TEMPLATE		
	AREAS		
	CHECKED		

ORIGINAL SURVEY NO.	SURVEYED	BY	DATE
NOTE BOOK	PLOTTED		
AREAS CHECKED	TEMPLATE		
	AREAS		
	CHECKED		

MODEL: Defaul
FILE NAME: D:\w\lansom\ad\lansop\PROJECTS\13013\13013\CAD\DATA\Defaul\13013\21st\cross\13013.dgn



USER NAME = ledezarm	DESIGNED -	REVISED -
	DRAWN -	REVISED -
PLOT SCALE = 20.0000" / 1'	CHECKED -	REVISED -
PLOT DATE = 3/19/2021	DATE -	REVISED -

**STATE OF ILLINOIS
DEPARTMENT OF TRANSPORTATION**

SCALE:		SHEET	OF	SHEETS	STA. 130+70.00	TO STA. 131+10.00
--------	--	-------	----	--------	----------------	-------------------

CROSS SECTIONS

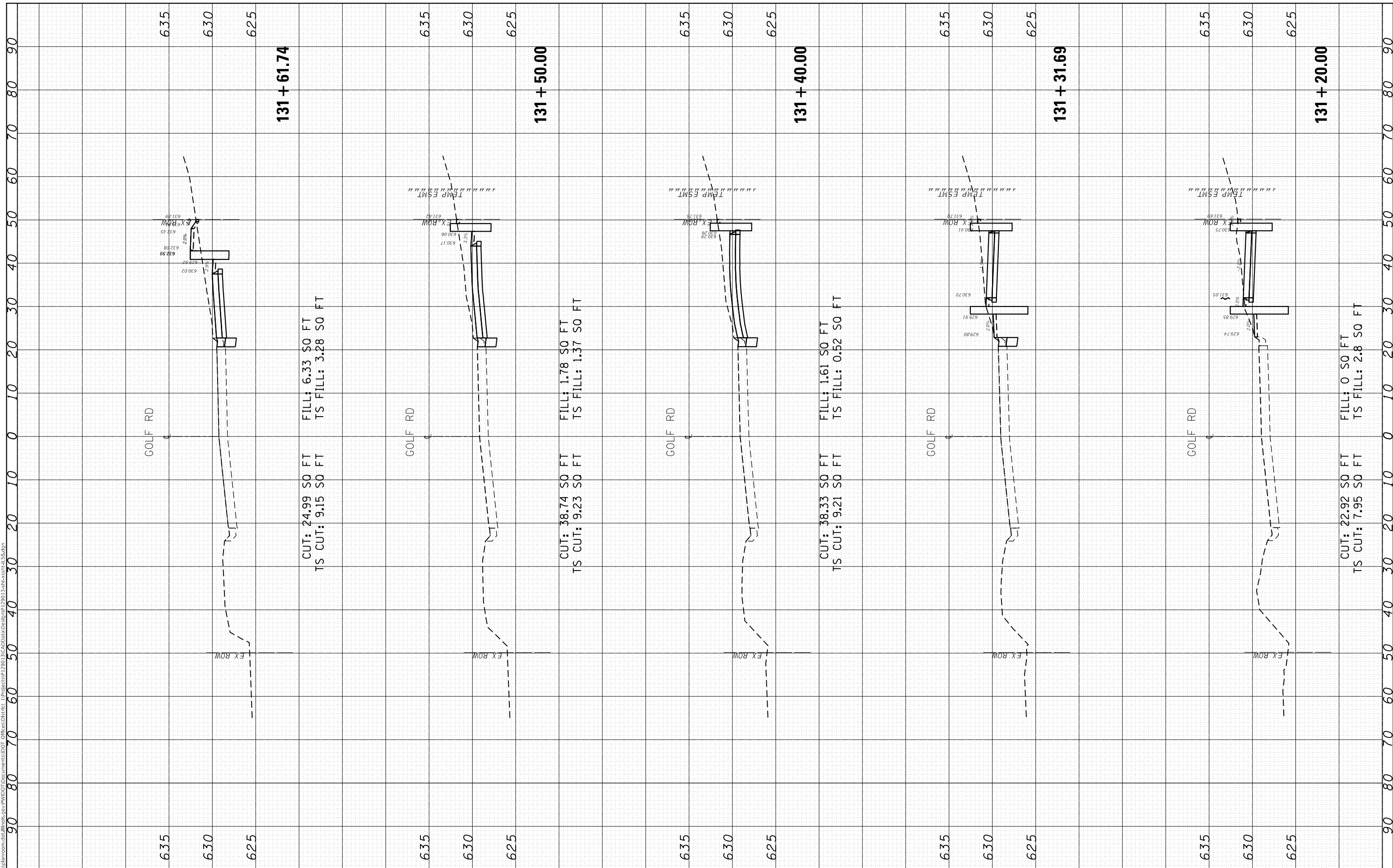
IL-58 FROM COLLEGE DR TO E. RIVER RD

F.A.P. RTE. 339	SECTION 583-Y-T	COUNTY COOK	TOTAL SHEETS 148	SHEET NO. 133
CONTRACT NO. 62F39				
ILLINOIS FED. AID PROJECT				

FINAL SURVEY NO.	SURVEYED	BY	DATE
NOTE BOOK	PLOTTED		
AREAS CHECKED	TEMPLATE		
AREAS CHECKED	AREAS CHECKED		

ORIGINAL SURVEY NO.	SURVEYED	BY	DATE
NOTE BOOK	PLOTTED		
AREAS CHECKED	TEMPLATE		
AREAS CHECKED	AREAS CHECKED		

MODEL: Defn.rvt
FILE NAME: D:\w\lanscom\data\Illinois\pvt\PROJECT\129013\CAD\DATA\Drawn\129013-218\cross-section.dgn



USER NAME = ledezarm	DESIGNED -	REVISED -
	DRAWN -	REVISED -
PLOT SCALE = 20.0000" / 1'	CHECKED -	REVISED -
PLOT DATE = 3/19/2021	DATE -	REVISED -

**STATE OF ILLINOIS
DEPARTMENT OF TRANSPORTATION**

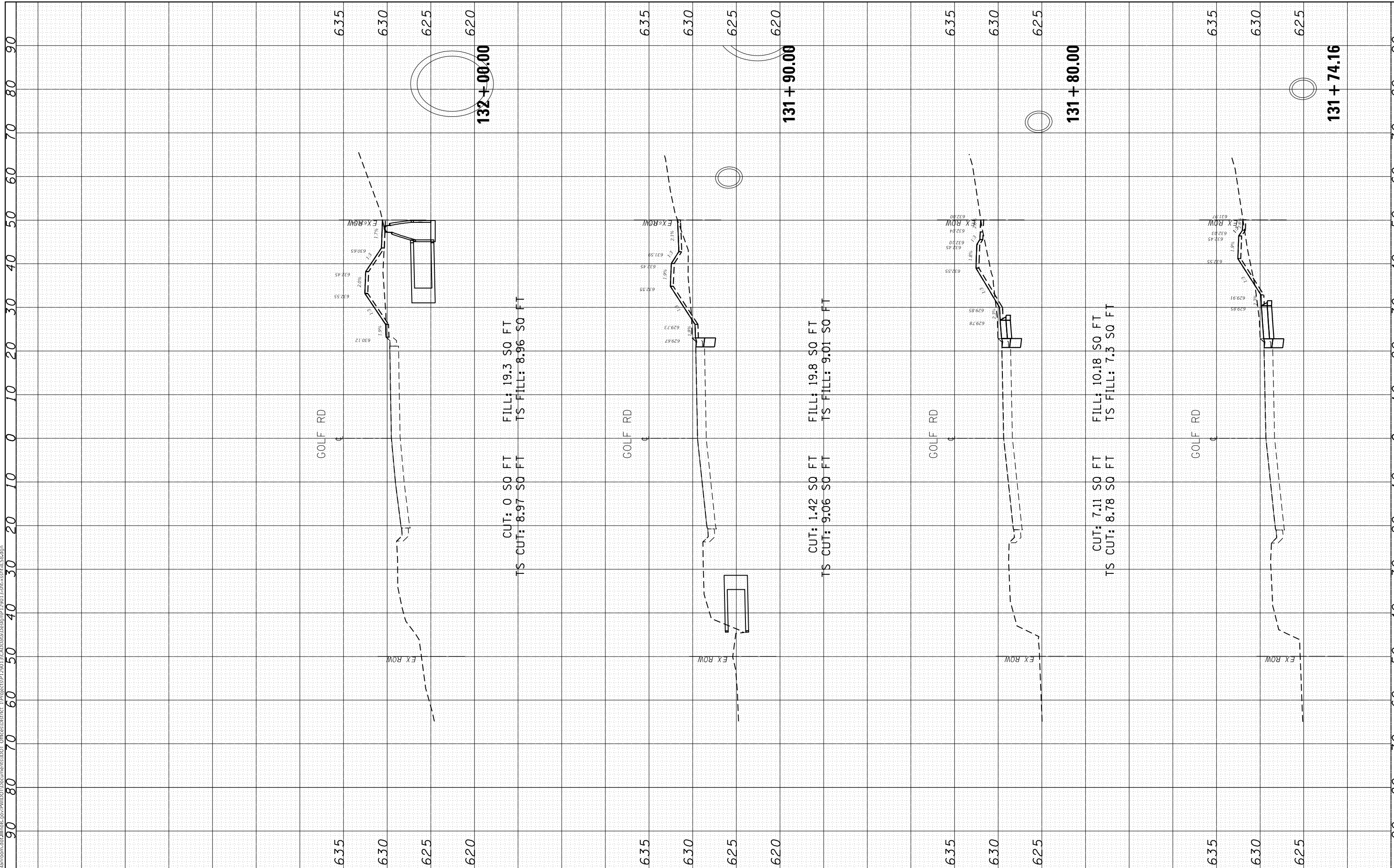
CROSS SECTIONS			
IL-58 FROM COLLEGE DR TO E. RIVER RD			
SCALE:	SHEET	OF SHEETS	STA. 131+20.00 TO STA. 131+61.74

F.A.P. RTE. 339	SECTION 583-Y-T	COUNTY COOK	TOTAL SHEETS 148	SHEET NO. 134
CONTRACT NO. 62F39				
ILLINOIS		FED. AID PROJECT		

FINAL SURVEY NO.	SURVEYED	BY	DATE
	PLOTTED		
	TEMPLATE		
	NOTE BOOK		
	AREAS CHECKED		

ORIGINAL SURVEY NO.	SURVEYED	BY	DATE
	PLOTTED		
	TEMPLATE		
	NOTE BOOK		
	AREAS CHECKED		

MODEL: Defaul
 FILE NAME: D:\w\lanscom\data\Illinois\pvt\PROJECT\129013\CADD\DATA\Drawn\129013-218.rvt



CUT: 0 SQ FT FILL: 19.3 SQ FT
 TS CUT: 8.97 SQ FT TS FILL: 8.96 SQ FT

CUT: 1.42 SQ FT FILL: 19.8 SQ FT
 TS CUT: 9.06 SQ FT TS FILL: 9.01 SQ FT

CUT: 7.11 SQ FT FILL: 10.18 SQ FT
 TS CUT: 8.78 SQ FT TS FILL: 7.3 SQ FT

USER NAME = ledezmar	DESIGNED -	REVISED -
	DRAWN -	REVISED -
PLOT SCALE = 20.0000 ' / in.	CHECKED -	REVISED -
PLOT DATE = 3/19/2021	DATE -	REVISED -

STATE OF ILLINOIS
 DEPARTMENT OF TRANSPORTATION

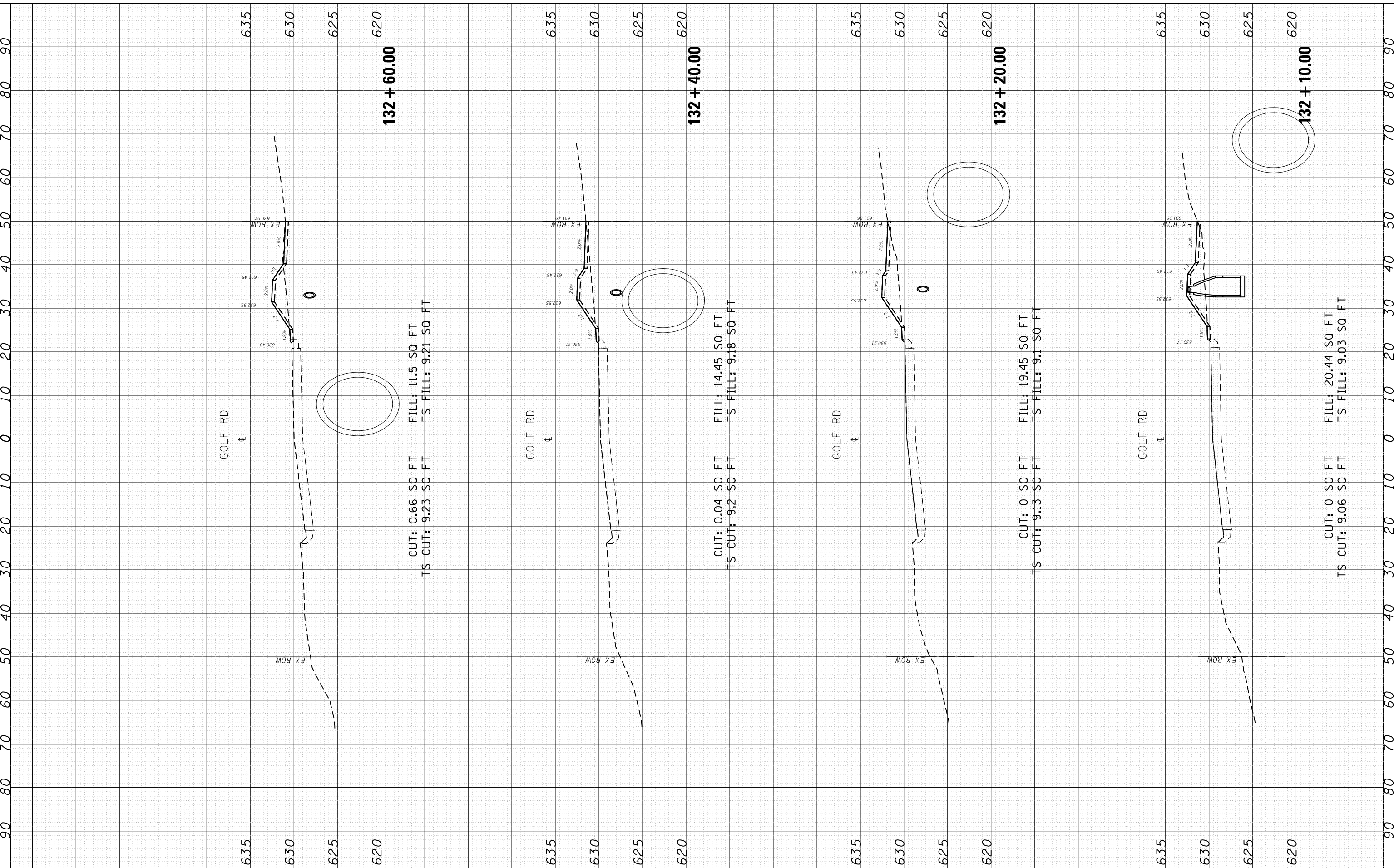
CROSS SECTIONS			
IL-58 FROM COLLEGE DR TO E. RIVER RD			
SCALE:	SHEET	OF	SHEETS
			STA. 131+74.16 TO STA. 132+00.00

F.A.P. RTE.	SECTION	COUNTY	TOTAL SHEETS	SHEET NO.
339	583-Y-T	COOK	148	135
CONTRACT NO. 62F39				
ILLINOIS		FED. AID PROJECT		

MODEL: Default
 FILE NAME: D:\workspace\data\illinois\proj\PROJECTS\129013\CADD\DATA\Des\129013-2021\SS\129013-2021-SS.dgn

FINAL SURVEY NO.	SURVEYED	DATE
NOTE BOOK	PLOTTED	
AREAS CHECKED	TEMPLATE	
AREAS CHECKED	AREAS CHECKED	

ORIGINAL SURVEY NO.	SURVEYED	DATE
NOTE BOOK	PLOTTED	
AREAS CHECKED	TEMPLATE	
AREAS CHECKED	AREAS CHECKED	



USER NAME = ledezmann	DESIGNED -	REVISED -
	DRAWN -	REVISED -
PLOT SCALE = 20.0000 ' / in.	CHECKED -	REVISED -
PLOT DATE = 3/19/2021	DATE -	REVISED -

**STATE OF ILLINOIS
 DEPARTMENT OF TRANSPORTATION**

CROSS SECTIONS
IL-58 FROM COLLEGE DR TO E. RIVER RD

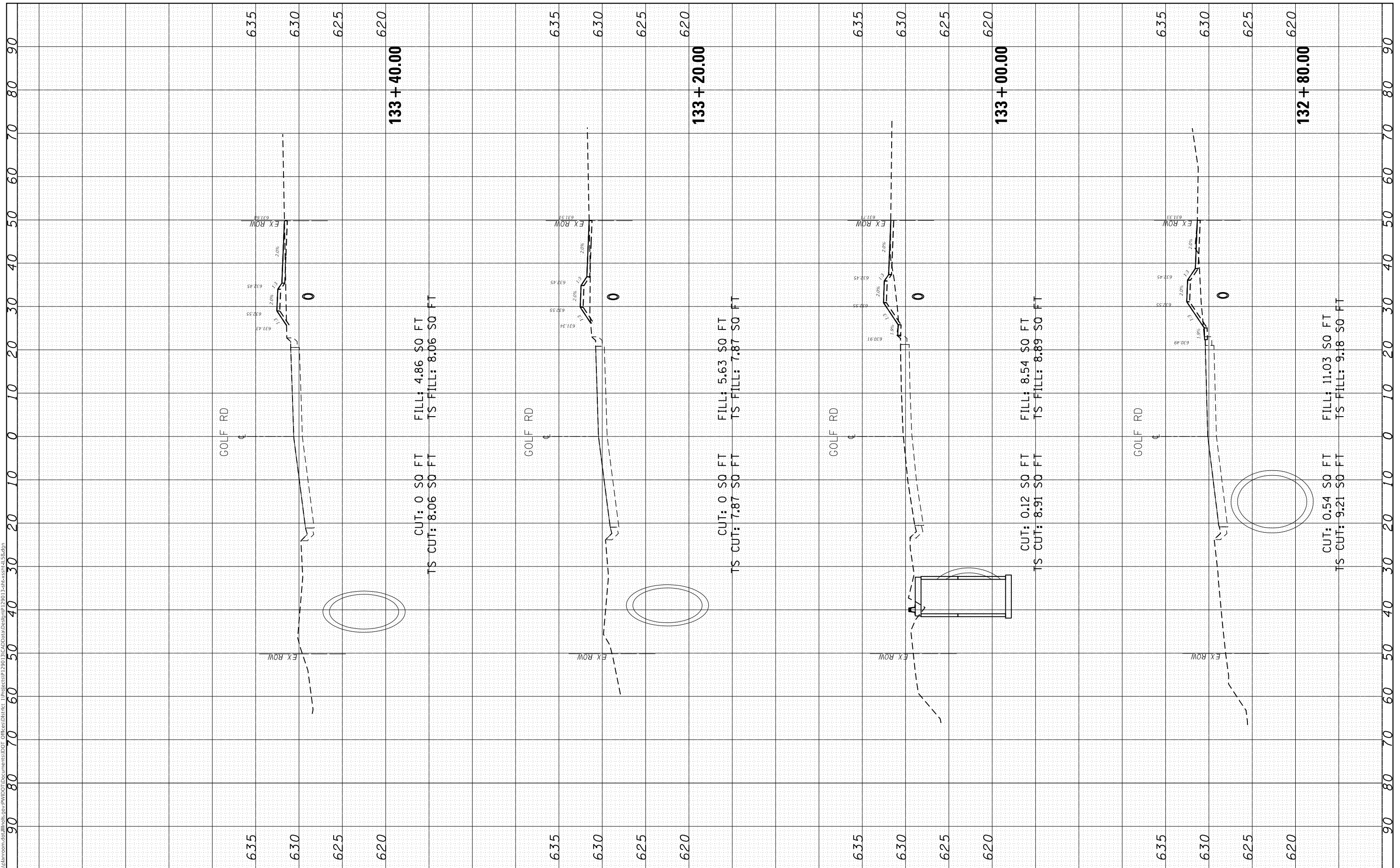
SCALE: SHEET OF SHEETS STA. 132+10.00 TO STA. 132+60.00

F.A.P. RTE.	SECTION	COUNTY	TOTAL SHEETS	SHEET NO.
339	583-Y-T	COOK	148	136
CONTRACT NO. 62F39				
ILLINOIS FED. AID PROJECT				

FINAL SURVEY NO.	SURVEYED PLOTTED AREAS CHECKED	BY	DATE
	TEMPLATE AREAS CHECKED		
	NOTE BOOK AREAS CHECKED		

ORIGINAL SURVEY NO.	SURVEYED PLOTTED AREAS CHECKED	BY	DATE
	TEMPLATE AREAS CHECKED		
	NOTE BOOK AREAS CHECKED		

MODEL: Defa01r
 FILE NAME: D:\alham\com\ada\11\1103\sp:\P\DOT\Documents\DOT_CrossSections\132+80.00\132+80.00 13+80.00-132+80.00.dwg



USER NAME = ledezmar	DESIGNED -	REVISED -
PLOT SCALE = 20.0000 ' / in.	DRAWN -	REVISED -
PLOT DATE = 3/19/2021	CHECKED -	REVISED -
	DATE -	REVISED -

**STATE OF ILLINOIS
DEPARTMENT OF TRANSPORTATION**

CROSS SECTIONS			
IL-58 FROM COLLEGE DR TO E. RIVER RD			
SCALE:	SHEET	OF SHEETS	STA. 132+80.00 TO STA. 133+40.00

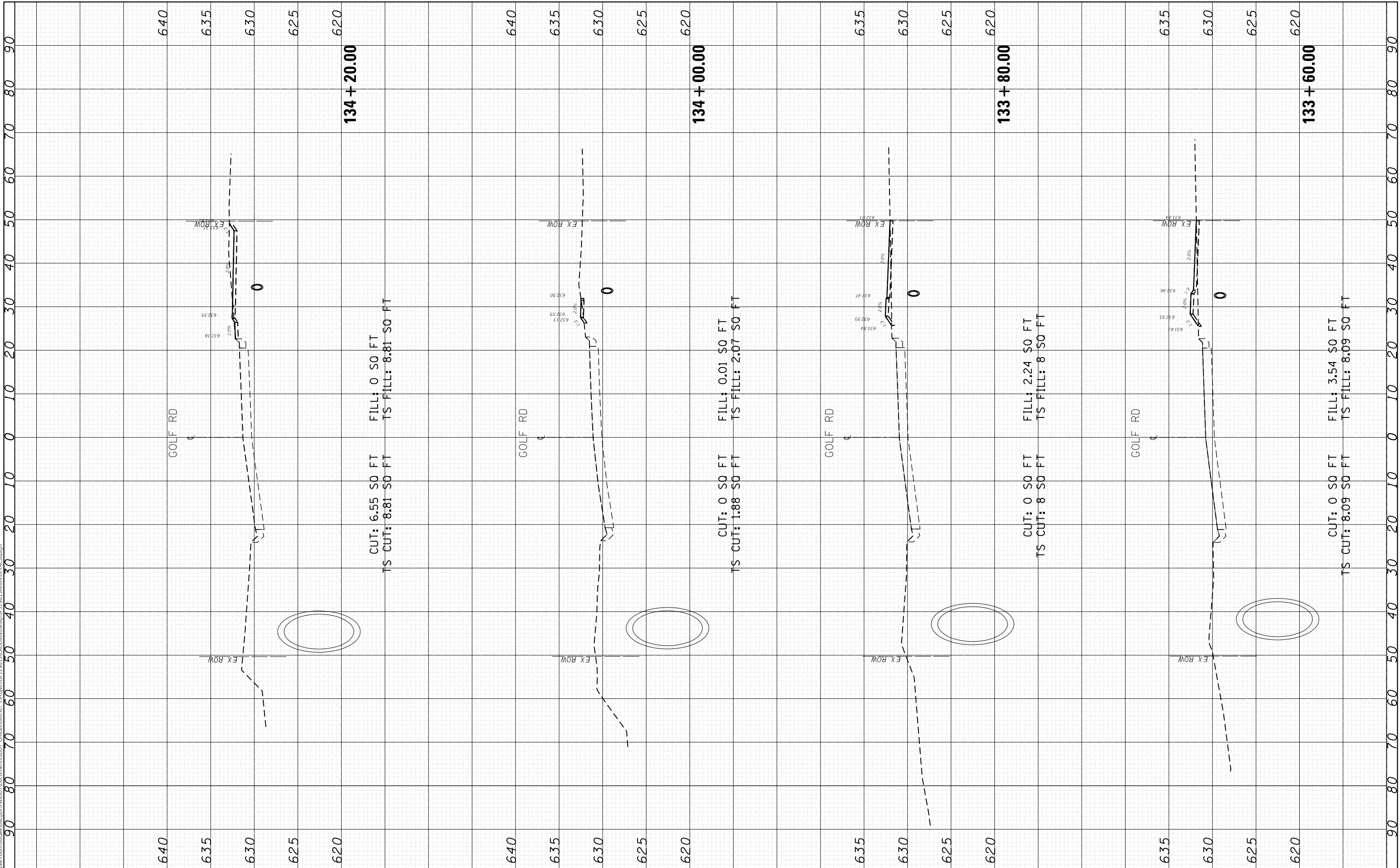
F. A. P. RTE. 339	SECTION 583-Y-T	COUNTY COOK	TOTAL SHEETS 148	SHEET NO. 137
CONTRACT NO. 62F39				

ILLINOIS FED. AID PROJECT
 REVISION SYMBOL
 REVISED SHEET 5/27/2021

MODEL: Defn.rvt
 FILE NAME: D:\alaburnham\road\illinois\pwr\DOT\Documents\DOT_CrossSections\133390133-281x859-A156.dgn

FINAL SURVEY	SURVEYED	BY	DATE
NOTE BOOK	PLOTTED		
NO.	TEMPLATE		
	AREAS CHECKED		
	AREAS CHECKED		

ORIGINAL SURVEY	SURVEYED	BY	DATE
NOTE BOOK	PLOTTED		
NO.	TEMPLATE		
	AREAS CHECKED		
	AREAS CHECKED		



USER NAME = ledezarm	DESIGNED -
	DRAWN -
PLOT SCALE = 20.0000' / in.	CHECKED -
PLOT DATE = 3/19/2021	DATE -

REVISED -
REVISED -
REVISED -
REVISED -

REVISED -
REVISED -
REVISED -
REVISED -

STATE OF ILLINOIS
DEPARTMENT OF TRANSPORTATION

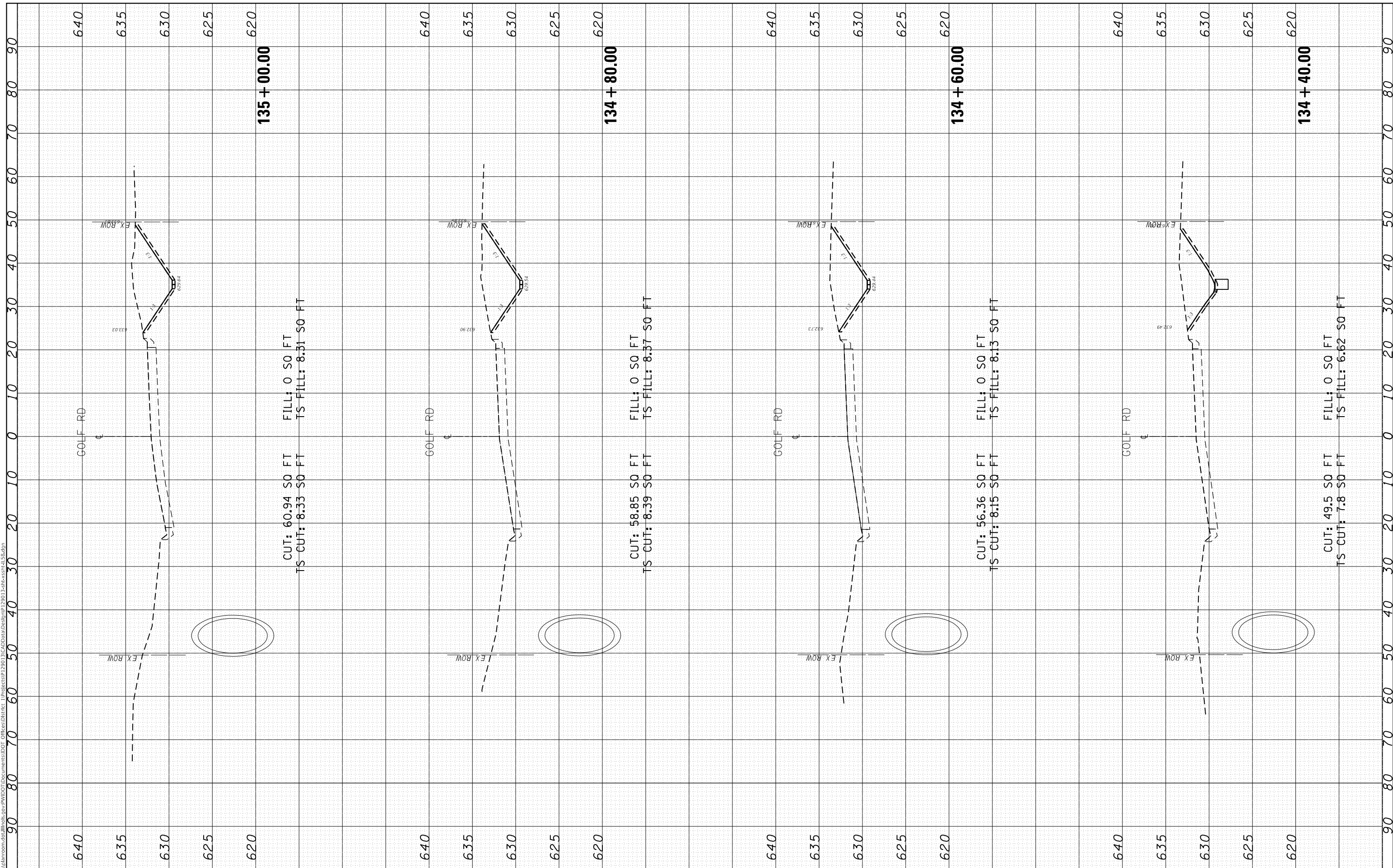
CROSS SECTIONS				
IL-58 FROM COLLEGE DR TO E. RIVER RD				
SCALE:	SHEET	OF	SHEETS	STA. 133+60.00 TO STA. 134+20.00

F.A.P. RTE. 339	SECTION 583-Y-T	COUNTY COOK	TOTAL SHEETS 148	SHEET NO. 138
CONTRACT NO. 62F39				

FINAL SURVEY NO.	SURVEYED PLOTTED AREAS CHECKED	BY	DATE
NOTE BOOK	TEMPLATE		
AREAS CHECKED			

ORIGINAL SURVEY NO.	SURVEYED PLOTTED AREAS CHECKED	BY	DATE
NOTE BOOK	TEMPLATE		
AREAS CHECKED			

MODEL: Defn.rvt
 FILE NAME: D:\wlab\rooms\ad\illinois\p\11\dot\Documents\11\DOT Documents\11\129013\CAD\DATA\DATA\129013-218.rvt\11\129013-218.dgn



USER NAME = ledezmar	DESIGNED -	REVISED -
	DRAWN -	REVISED -
PLOT SCALE = 20.0000 ' / in.	CHECKED -	REVISED -
PLOT DATE = 3/19/2021	DATE -	REVISED -

**STATE OF ILLINOIS
 DEPARTMENT OF TRANSPORTATION**

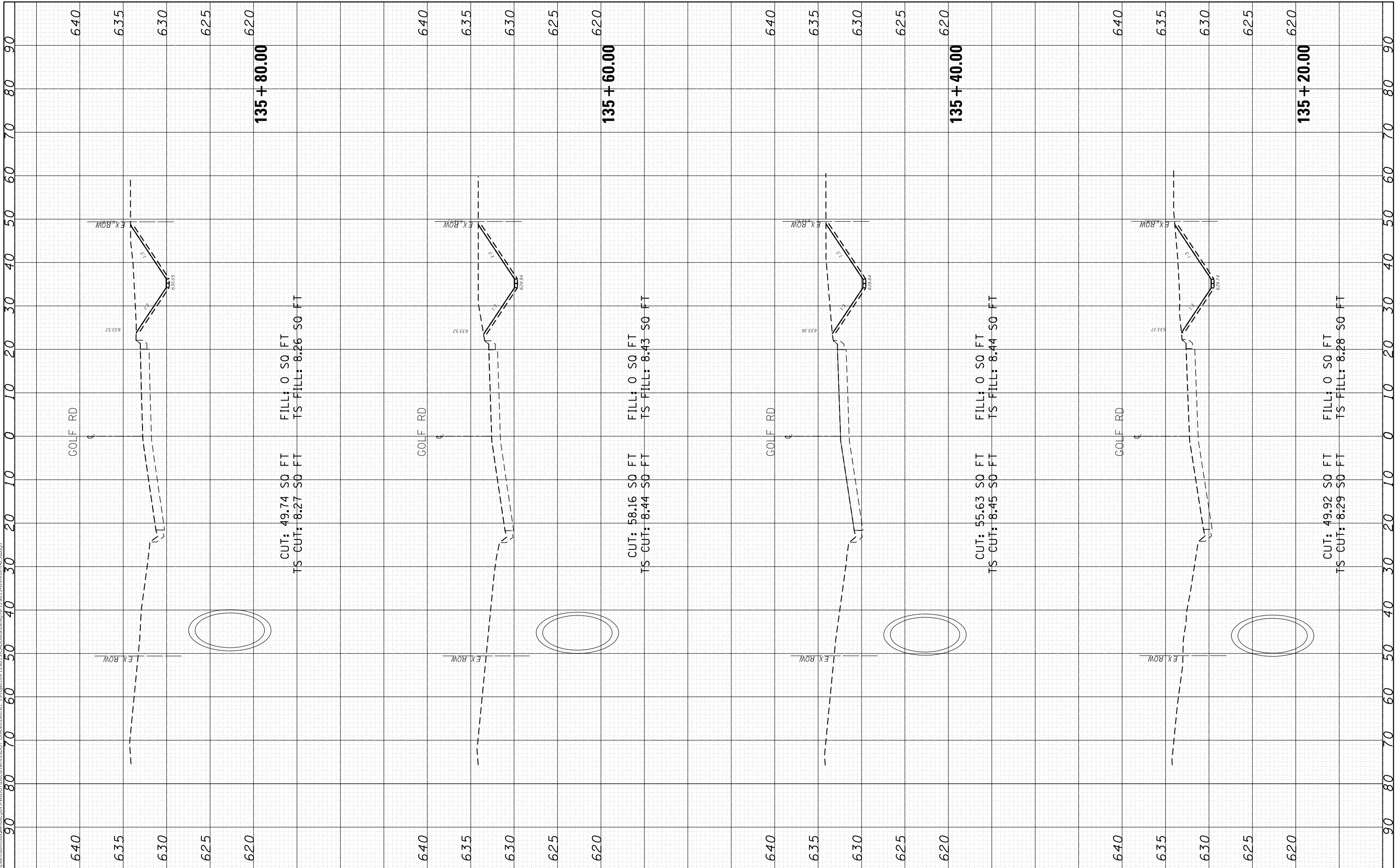
CROSS SECTIONS			
IL-58 FROM COLLEGE DR TO E. RIVER RD			
SCALE:	SHEET	OF	SHEETS
			STA. 134+40.00 TO STA. 135+00.00

F.A.P. RTE. 339	SECTION 583-Y-T	COUNTY COOK	TOTAL SHEETS 148	SHEET NO. 139
CONTRACT NO. 62F39				
ILLINOIS FED. AID PROJECT				

FINAL SURVEY NO.	SURVEYED PLOTTED AREAS CHECKED	BY	DATE
NOTE BOOK NO.	TEMPLATE AREAS CHECKED		

ORIGINAL SURVEY NO.	SURVEYED PLOTTED AREAS CHECKED	BY	DATE

MODEL: Defn.dwg
 FILE NAME: D:\valiantroom\dm\hills\spv\PRJ\DOT Documents\DOT_Cross\DOT_Cross\DOT_Cross\135+20.00\135+20.00\135+20.00.dwg



USER NAME = ledezmar	DESIGNED -	REVISED -
	DRAWN -	REVISED -
PLOT SCALE = 20.0000' / 1"	CHECKED -	REVISED -
PLOT DATE = 3/19/2021	DATE -	REVISED -

**STATE OF ILLINOIS
 DEPARTMENT OF TRANSPORTATION**

CROSS SECTIONS

IL-58 FROM COLLEGE DR TO E. RIVER RD

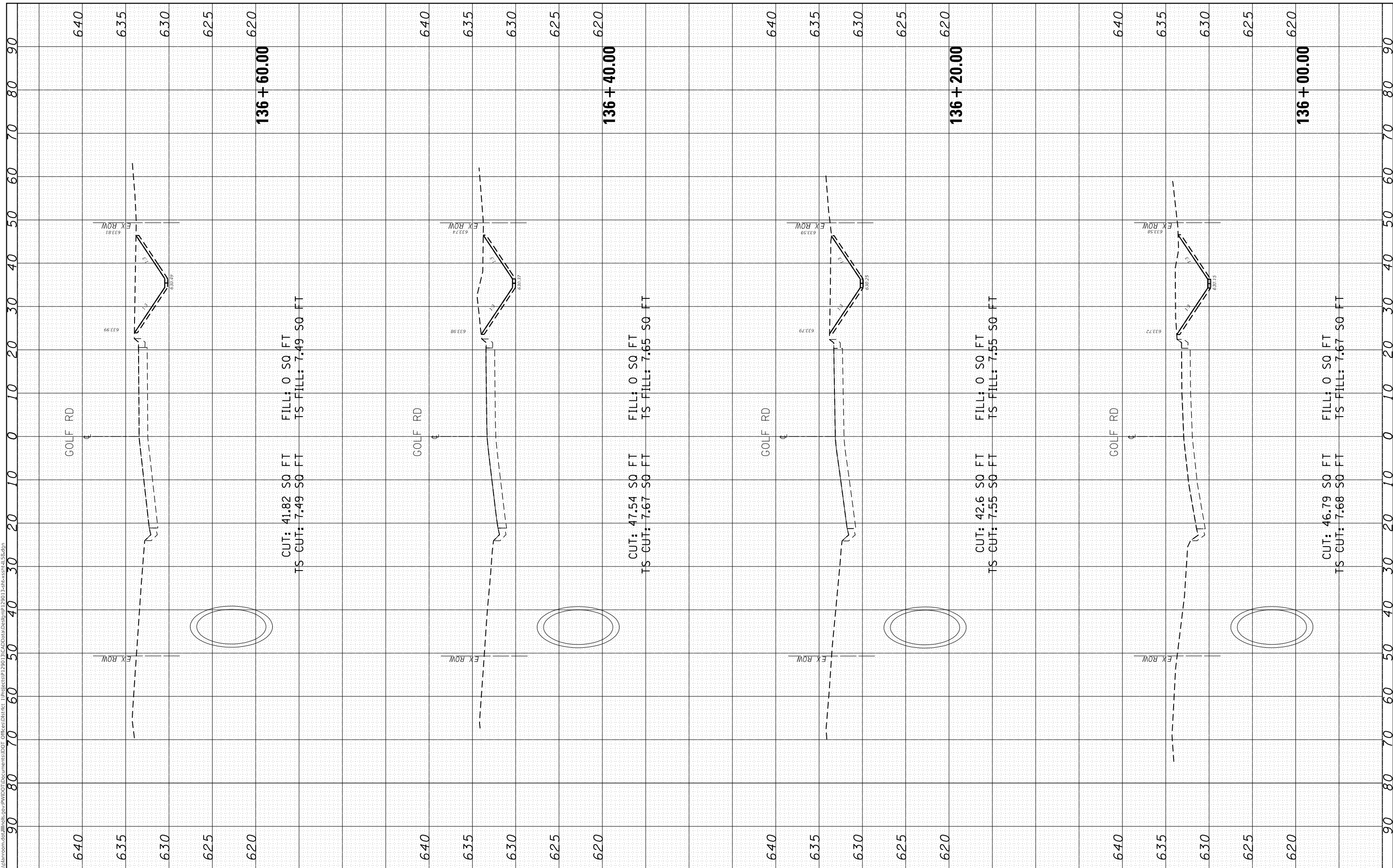
SCALE: SHEET OF SHEETS STA. 135+20.00 TO STA. 135+80.00

F.A.P. RTE. 339	SECTION 583-Y-T	COUNTY COOK	TOTAL SHEETS 148	SHEET NO. 140
CONTRACT NO. 62F39				

FINAL SURVEY NO.	SURVEYED	BY	DATE
NOTE BOOK	PLOTTED		
AREAS CHECKED	TEMPLATE		
	AREAS		
	CHECKED		

ORIGINAL SURVEY NO.	SURVEYED	BY	DATE
NOTE BOOK	PLOTTED		
AREAS CHECKED	TEMPLATE		
	AREAS		
	CHECKED		

MODEL: Defaulr
FILE NAME: D:\wlab\rooms\ad\illinois\p\PROJECTS\129013\CADD\DATA\Defaulr\129013-218\cross\136.dgn



USER NAME = ledezmar	DESIGNED -	REVISIED -
	DRAWN -	REVISIED -
PLOT SCALE = 20.0000 ' / in.	CHECKED -	REVISIED -
PLOT DATE = 3/19/2021	DATE -	REVISIED -

**STATE OF ILLINOIS
DEPARTMENT OF TRANSPORTATION**

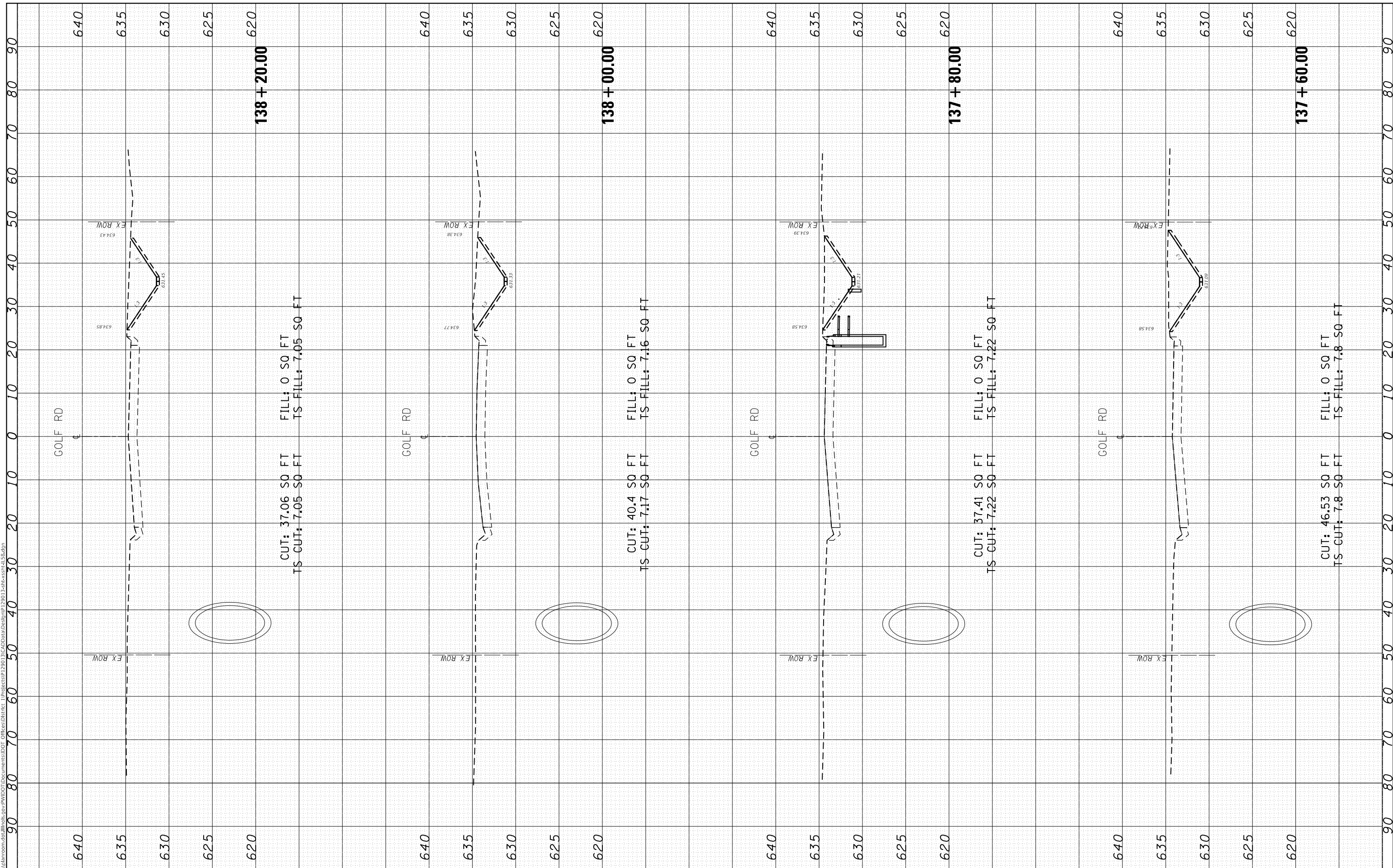
CROSS SECTIONS			
IL-58 FROM COLLEGE DR TO E. RIVER RD			
SCALE:	SHEET	OF	SHEETS
			STA. 136+00.00 TO STA. 136+60.00

F.A.P. RTE. 339	SECTION 583-Y-T	COUNTY COOK	TOTAL SHEETS 148	SHEET NO. 141
CONTRACT NO. 62F39				
ILLINOIS FED. AID PROJECT				

FINAL SURVEY NO.	SURVEYED PLOTTED AREAS CHECKED	BY	DATE
NOTE BOOK	TEMPLATE		
AREAS CHECKED			

ORIGINAL SURVEY NO.	SURVEYED PLOTTED AREAS CHECKED	BY	DATE

MODEL: Defaul
FILE NAME: D:\wlab\rooms\ad\illinois\p\PROJECTS\129013\CADD\DATA\Drawn\129013-218\cross\115.dgn



USER NAME = ledezmar	DESIGNED -
PLOT SCALE = 20.0000' / in.	DRAWN -
PLOT DATE = 3/19/2021	CHECKED -
	DATE -

REVISOR	REVISION
REVISOR	REVISION
REVISOR	REVISION
REVISOR	REVISION

**STATE OF ILLINOIS
DEPARTMENT OF TRANSPORTATION**

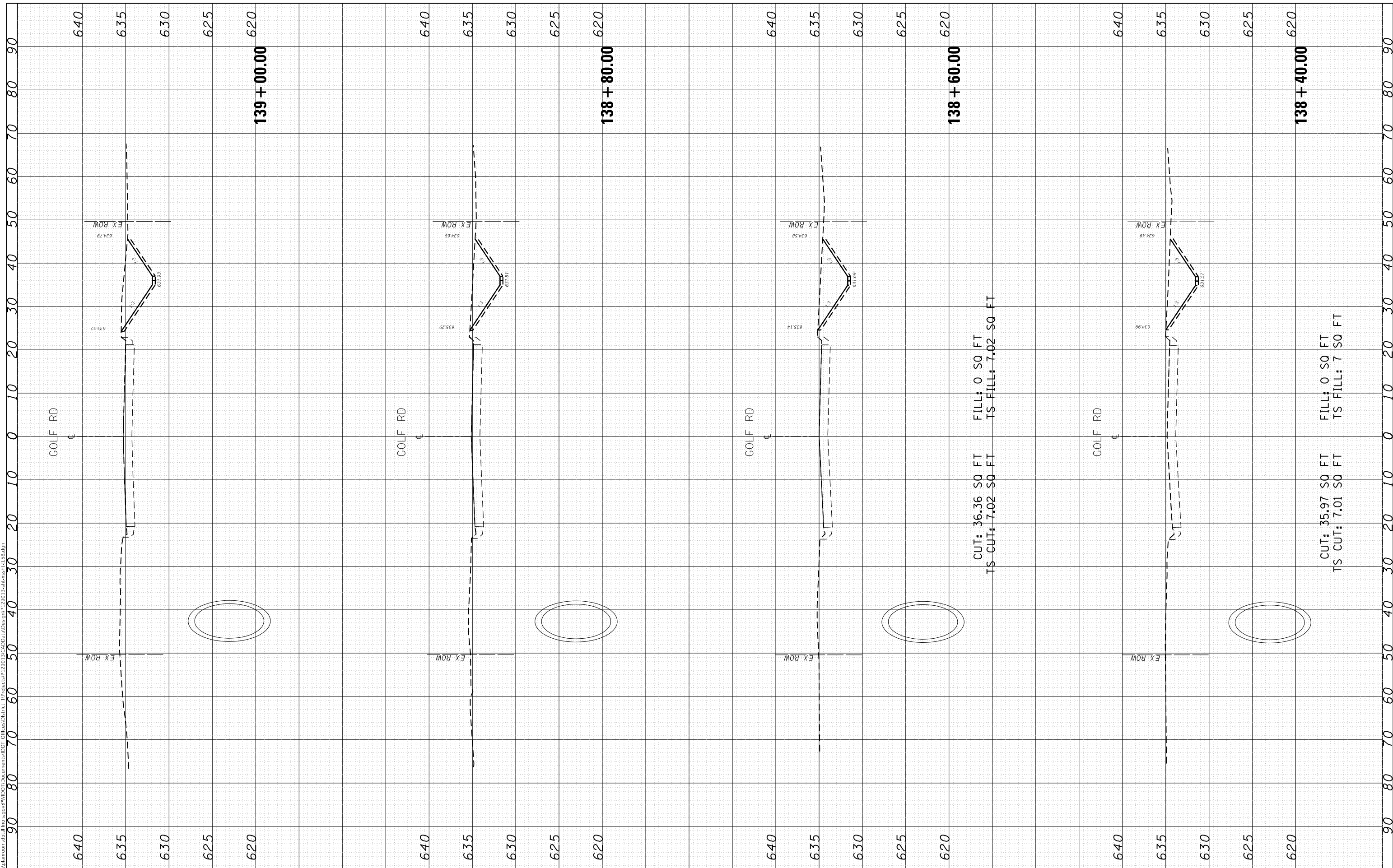
CROSS SECTIONS			
IL-58 FROM COLLEGE DR TO E. RIVER RD			
SCALE:	SHEET	OF SHEETS	STA. 137+60.00 TO STA. 138+20.00

F.A.P. RTE. 339	SECTION 583-Y-T	COUNTY COOK	TOTAL SHEETS 148	SHEET NO. 143
CONTRACT NO. 62F39				
ILLINOIS FED. AID PROJECT				

FINAL SURVEY NO.	SURVEYED	BY	DATE
NOTE BOOK	PLOTTED		
AREAS CHECKED	TEMPLATE		
	AREAS CHECKED		

ORIGINAL SURVEY NO.	SURVEYED	BY	DATE
NOTE BOOK	PLOTTED		
AREAS CHECKED	TEMPLATE		
	AREAS CHECKED		

MODEL: Defn.rvt
FILE NAME: D:\wlab\rooms\ad\Illinois\p\PROJECTS\129013\CADD\DATA\Drawn\129013-218\cross\115.dgn



CUT: 36.36 SQ FT FILL: 0 SQ FT
TS CUT: 7.02 SQ FT TS FILL: 7.02 SQ FT

CUT: 35.97 SQ FT FILL: 0 SQ FT
TS CUT: 7.01 SQ FT TS FILL: 7 SQ FT

USER NAME = ledezmar
PLOT SCALE = 20.0000 ' / in.
PLOT DATE = 3/19/2021

DESIGNED -	REVISIONS
DRAWN -	REVISIONS
CHECKED -	REVISIONS
DATE -	REVISIONS

REVISIONS	REVISIONS
REVISIONS	REVISIONS
REVISIONS	REVISIONS
REVISIONS	REVISIONS

**STATE OF ILLINOIS
DEPARTMENT OF TRANSPORTATION**

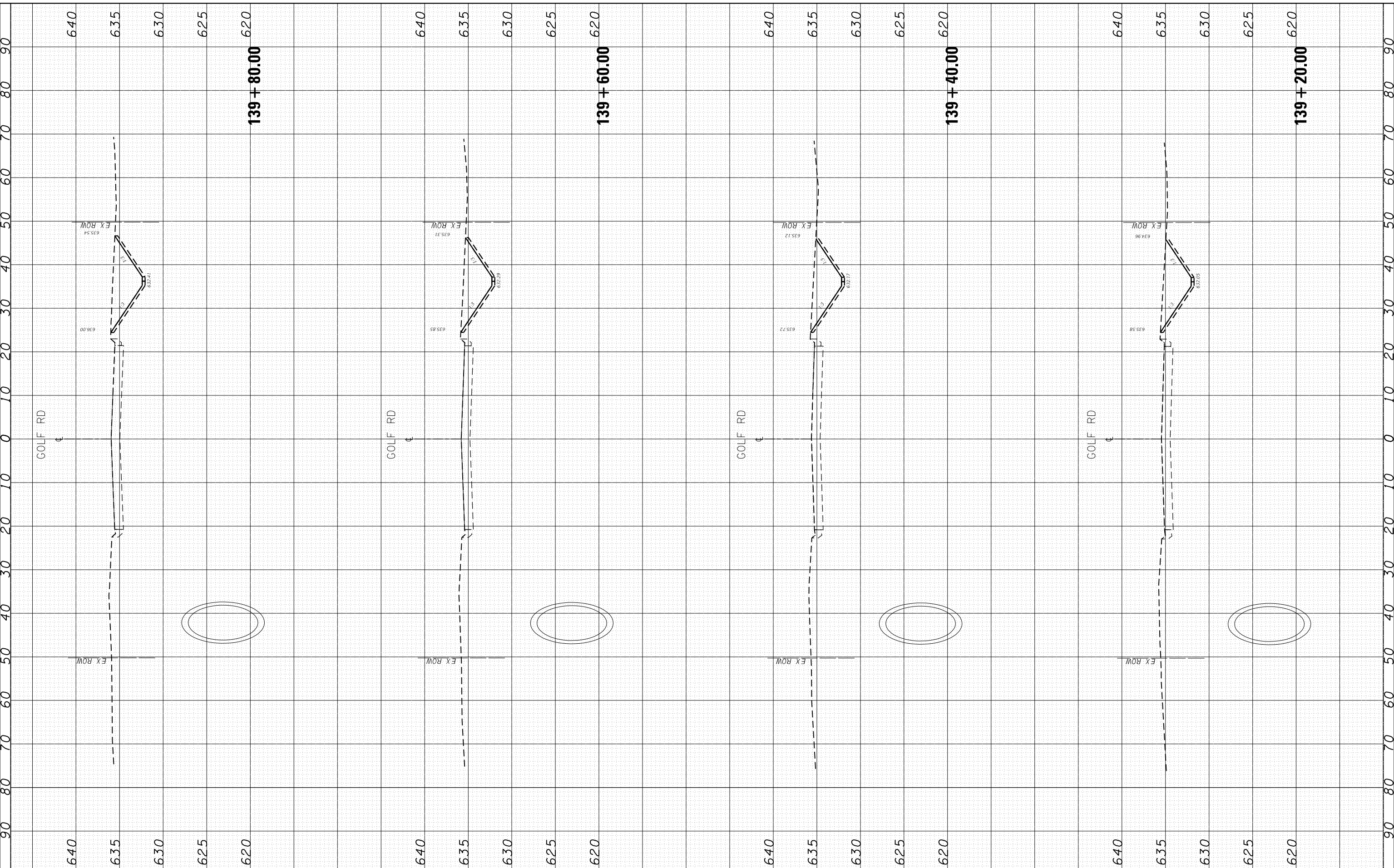
CROSS SECTIONS			
IL-58 FROM COLLEGE DR TO E. RIVER RD			
SCALE:	SHEET	OF SHEETS	STA. 138+40.00 TO STA. 139+00.00

F.A.P. RTE. 339	SECTION 583-Y-T	COUNTY COOK	TOTAL SHEETS 148	SHEET NO. 144
CONTRACT NO. 62F39				
ILLINOIS FED. AID PROJECT				

FINAL SURVEY NO.	SURVEYED PLOTTED AREAS CHECKED	BY	DATE
NOTE BOOK	TEMPLATE AREAS CHECKED		

ORIGINAL SURVEY NO.	SURVEYED PLOTTED AREAS CHECKED	BY	DATE

MODEL: Defaul
FILE NAME: D:\work\room\add\111\1301\Project\1301\1301\3-19-2021\1301\1301\3-19-2021\1301\1301\1301.dgn



USER NAME	= ledezmann
PLOT SCALE	= 20,0000 ' / in.
PLOT DATE	= 3/19/2021

DESIGNED -		REVISED -	
DRAWN -		REVISED -	
CHECKED -		REVISED -	
DATE -		REVISED -	

**STATE OF ILLINOIS
DEPARTMENT OF TRANSPORTATION**

CROSS SECTIONS			
IL-58 FROM COLLEGE DR TO E. RIVER RD			
SCALE:	SHEET	OF SHEETS	STA. 139+20.00 TO STA. 139+80.00

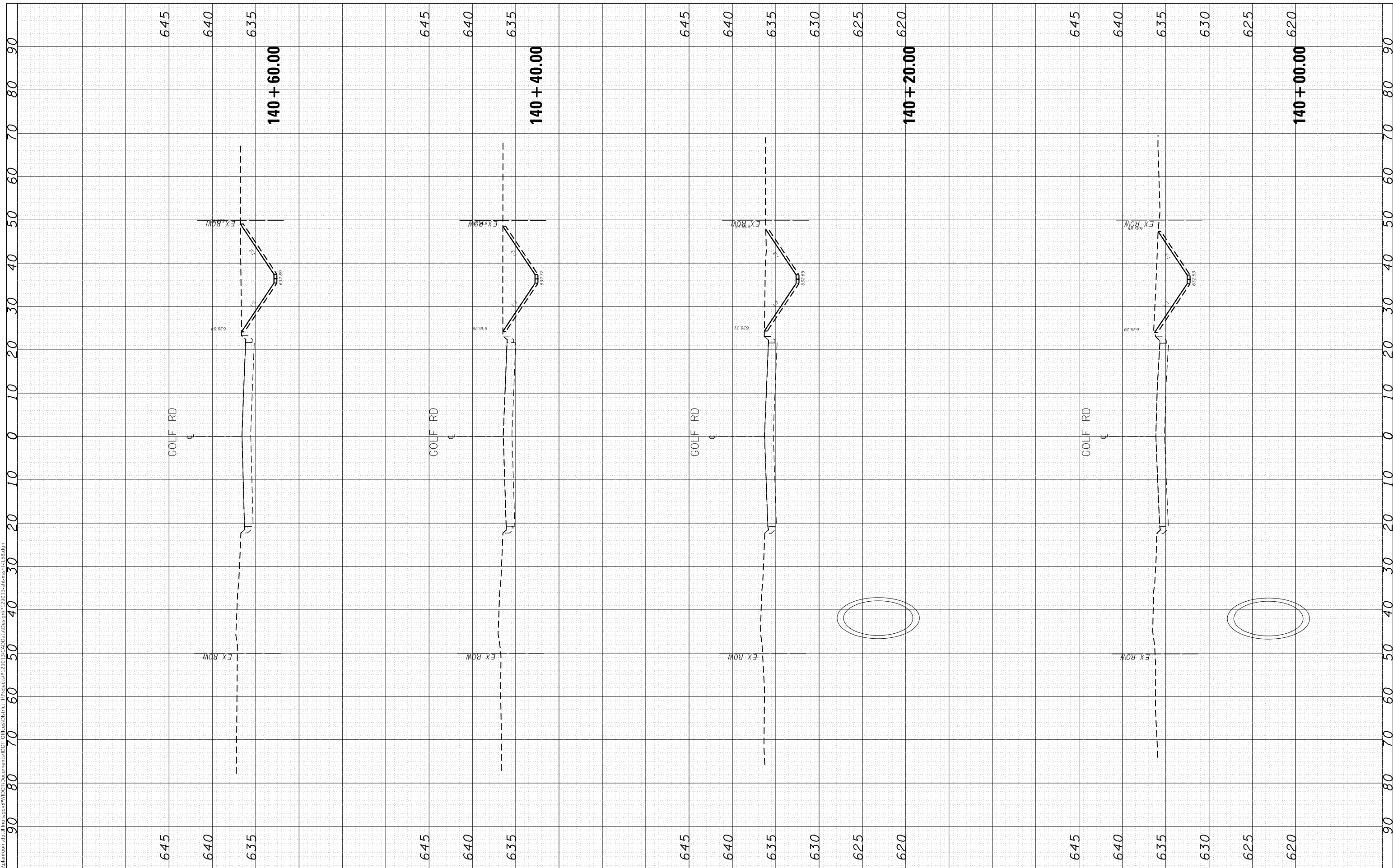
F.A.P. RTE.	SECTION	COUNTY	TOTAL SHEETS	SHEET NO.
339	583-Y-T	COOK	148	145
CONTRACT NO. 62F39				

ILLINOIS FED. AID PROJECT

FINAL SURVEY NO.	SURVEYED	BY	DATE
NOTE BOOK	PLOTTED		
AREAS CHECKED	TEMPLATE		
	AREAS		
	CHECKED		

ORIGINAL SURVEY NO.	SURVEYED	BY	DATE
NOTE BOOK	PLOTTED		
AREAS CHECKED	TEMPLATE		
	AREAS		
	CHECKED		

MODEL: Defaul
 FILE NAME: D:\wlab\rooms\ad\Illinois\p\PROJECTS\129013\CAD\DATA\Defaul\129013-218\cross-sections.dgn



USER NAME = ledezmar	DESIGNED -	REVISED -
	DRAWN -	REVISED -
PLOT SCALE = 20.0000' / in.	CHECKED -	REVISED -
PLOT DATE = 3/19/2021	DATE -	REVISED -

**STATE OF ILLINOIS
 DEPARTMENT OF TRANSPORTATION**

CROSS SECTIONS			
IL-58 FROM COLLEGE DR TO E. RIVER RD			
SCALE:	SHEET	OF	SHEETS
			STA. 140+00.00 TO STA. 140+60.00

F.A.P. RTE. 339	SECTION 583-Y-T	COUNTY COOK	TOTAL SHEETS 148	SHEET NO. 146
CONTRACT NO. 62F39				
ILLINOIS FED. AID PROJECT				

FINAL SURVEY NO.	SURVEYED PLOTTED AREAS CHECKED	BY	DATE
	NOTE BOOK		
	TEMPLATE		
	AREAS CHECKED		

ORIGINAL SURVEY NO.	SURVEYED PLOTTED AREAS CHECKED	BY	DATE
	NOTE BOOK		
	TEMPLATE		
	AREAS CHECKED		

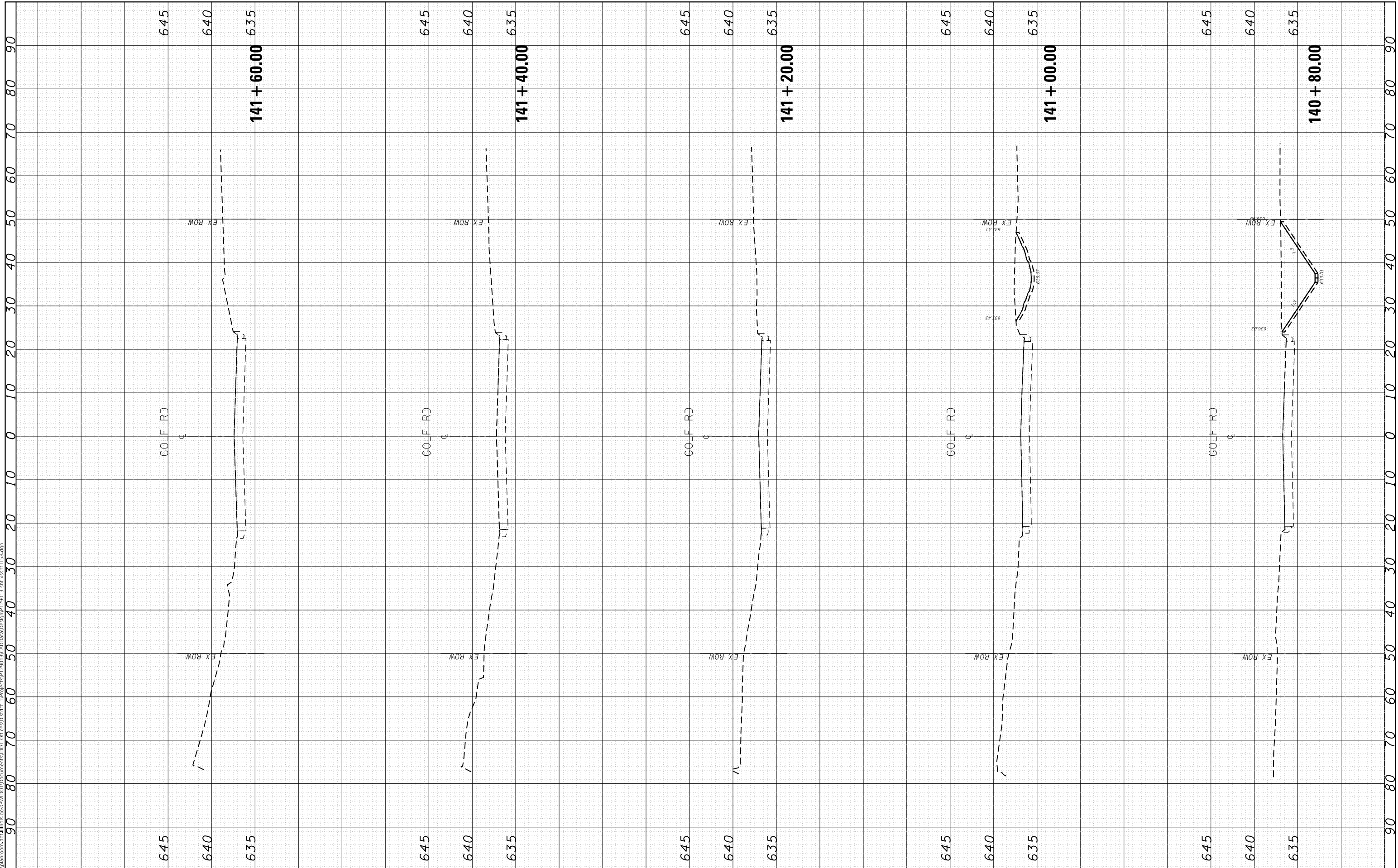
MODEL: Defaul
FILE NAME: D:\lab\rooms\dm\114\k\spc\PRJ\DOT\Documents\DOT_Change\DISTRICT_1\Project\SP129013\CAD\DATA\Drawn\129013-arxs\583-IL-58.dgn

USER NAME = ledezmar	DESIGNED -	REVISED -
	DRAWN -	REVISED -
PLOT SCALE = 20.0000 ' / in.	CHECKED -	REVISED -
PLOT DATE = 3/19/2021	DATE -	REVISED -

**STATE OF ILLINOIS
DEPARTMENT OF TRANSPORTATION**

SCALE:	SHEET	OF	SHEETS	STA. 140+80.00	TO STA. 141+60.00
	<p align="center">CROSS SECTIONS IL-58 FROM COLLEGE DR TO E. RIVER RD</p>				

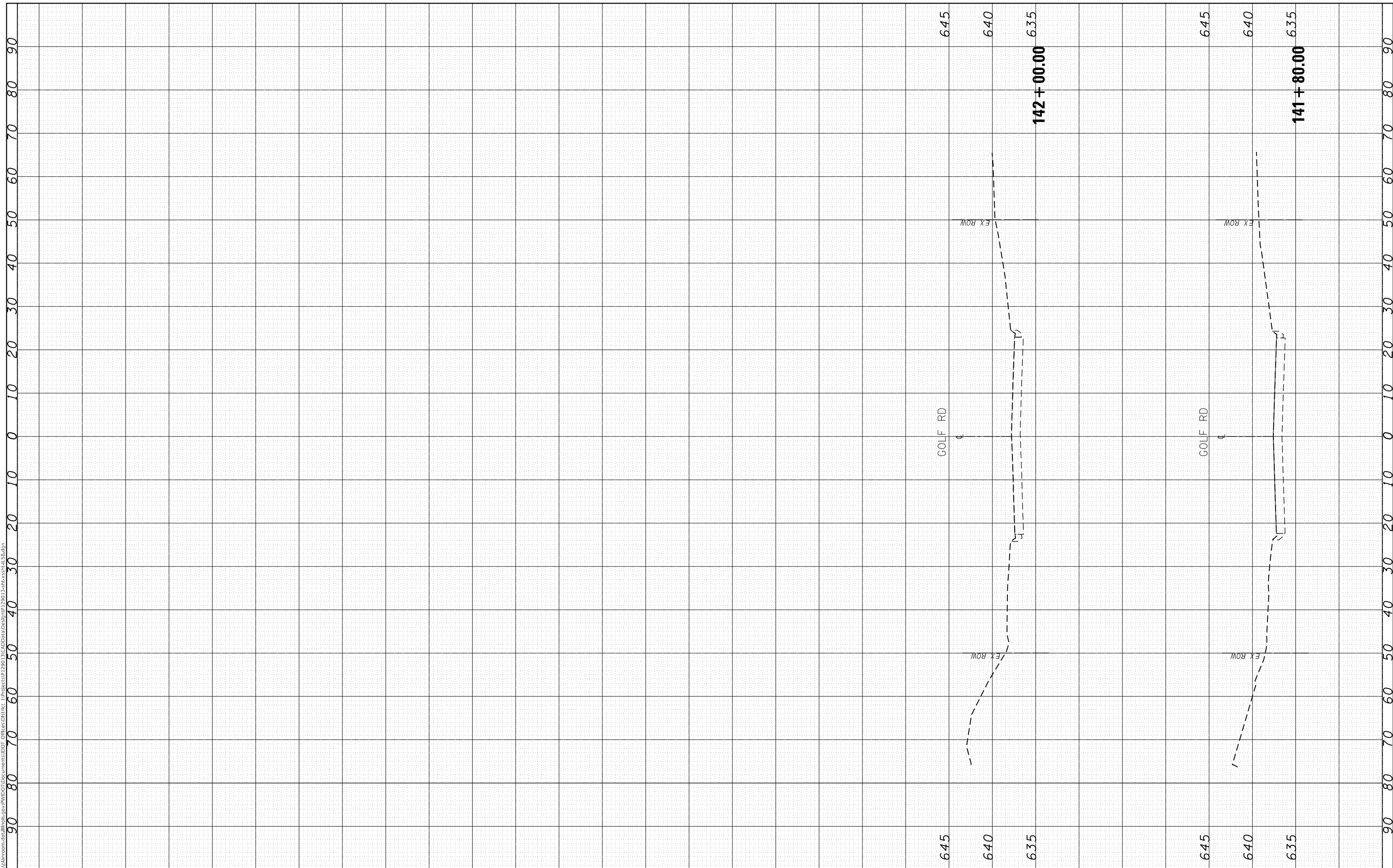
F.A.P. RTE. 339	SECTION 583-Y-T	COUNTY COOK	TOTAL SHEETS 148	SHEET NO. 147
CONTRACT NO. 62F39				
ILLINOIS FED. AID PROJECT				



FINAL SURVEY NO.	SURVEYED PLOTTED AREAS CHECKED	BY	DATE
NOTE BOOK	TEMPLATE		

ORIGINAL SURVEY NO.	SURVEYED PLOTTED AREAS CHECKED	BY	DATE

MODEL: Default
FILE NAME: D:\wlab\rooms\dm\blks\sp\PRJ\DOT\Documents\DOT_Cross\DISTRICT_1\Project\141+80.00\141+80.00\13-218\cross\141+80.dgn



USER NAME = ledezmar	DESIGNED -	REVISED -
PLOT SCALE = 20.0000 ' / in.	DRAWN -	REVISED -
PLOT DATE = 3/19/2021	CHECKED -	REVISED -
	DATE -	REVISED -

**STATE OF ILLINOIS
DEPARTMENT OF TRANSPORTATION**

CROSS SECTIONS	
IL-58 FROM COLLEGE DR TO E. RIVER RD	
SCALE:	SHEET OF SHEETS STA. 141+80.00 TO STA. 142+00.00

F.A.P. RTE. 339	SECTION 583-Y-T	COUNTY COOK	TOTAL SHEETS 148	SHEET NO. 148
CONTRACT NO. 62F39				
ILLINOIS FED. AID PROJECT				