

REMOVAL LEGEND AND SYMBOLS

| | |
|--|------------------------------|
| | PAVEMENT REMOVAL |
| | PAVED SHOULDER REMOVAL |
| | SOLID EDGE LINE, 4" |
| | SKIP DASH LINE, 4" |
| | GORE CHEVRON LINE, 1' |
| | DIAGONAL SHOULDER STRIPE, 1' |
| | TREE REMOVAL |

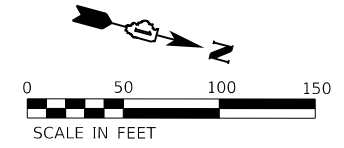
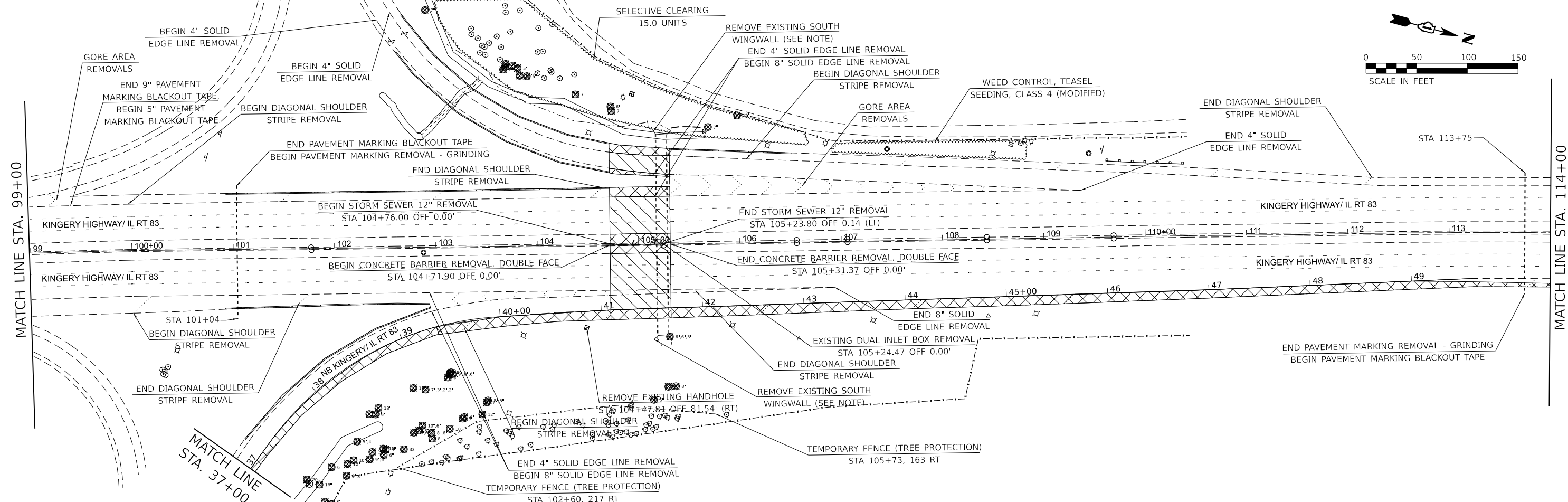
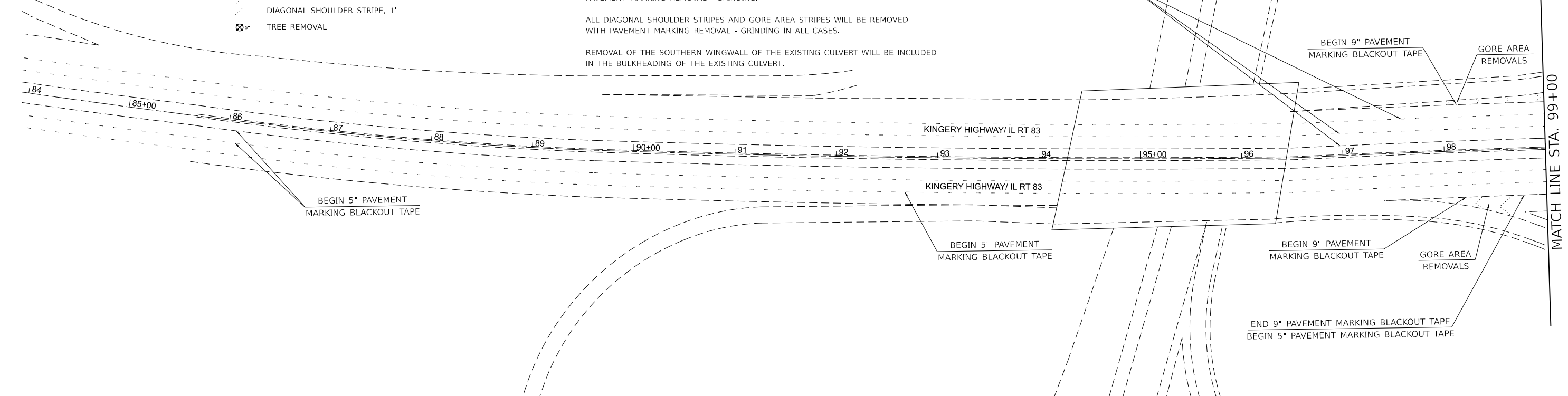
NOTE:
 EXISTING LANE AND EDGE LINES ON MAINLINE IL 83 CONFLICTING WITH MOT STAGE 1 SCHEME LOCATED SOUTH OF STA 101+14 AND NORTH OF STA 113+75 WILL BE COVERED WITH PAVEMENT MARKING BLACKOUT TAPE.

CONFLICTING STAGE 1 LANE AND EDGE LINES BETWEEN STA 101+14 AND 113+75 WILL BE REMOVED WITH PAVEMENT MARKING REMOVAL - GRINDING.

ALL CONFLICTING PAVEMENT MARKINGS IN OTHER STAGES WILL BE REMOVED WITH PAVEMENT MARKING REMOVAL - GRINDING.

ALL DIAGONAL SHOULDER STRIPES AND GORE AREA STRIPES WILL BE REMOVED WITH PAVEMENT MARKING REMOVAL - GRINDING IN ALL CASES.

REMOVAL OF THE SOUTHERN WINGWALL OF THE EXISTING CULVERT WILL BE INCLUDED IN THE BULKHEADING OF THE EXISTING CULVERT.



MODEL: Plan 1 (Sheet)
 FILE NAME: P:\000005 - IDOT\040058-01-002 (ENGL) - FTB-195-016 Phase II\Work\Engineering\W01 - IL83\138\500 Drawings\502_CADD_Sheets\IDOT\83-removal.dgn



| | | |
|--------------------------------|------------------|-----------|
| USER NAME = khejtmanek | DESIGNED - KH | REVISED - |
| PLOT SCALE = 0.16666633' / in. | DRAWN - KM | REVISED - |
| PLOT DATE = 3/10/2021 | CHECKED - AP | REVISED - |
| | DATE - 3/11/2021 | REVISED - |

**STATE OF ILLINOIS
 DEPARTMENT OF TRANSPORTATION**

REMOVAL PLAN

SCALE: 1"=50' SHEET 1 OF 2 SHEETS STA. 83+92.98 TO STA. 114+00.00

| | | | | |
|-----------------------------|------------|--------|--------------|-----------|
| F.A.P. RTE. | SECTION | COUNTY | TOTAL SHEETS | SHEET NO. |
| 344 | 2020-196-T | DUPAGE | 122 | 21 |
| CONTRACT NO. 62M69 | | | | |
| ILLINOIS FED. AID PROJECT | | | | |