

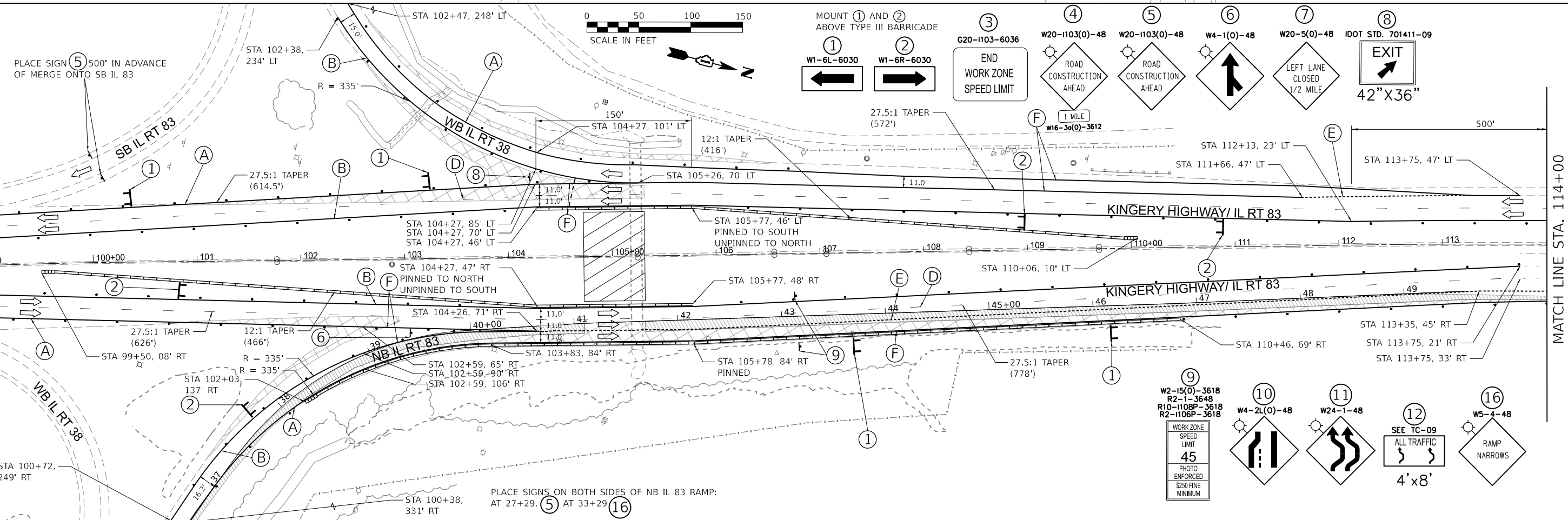
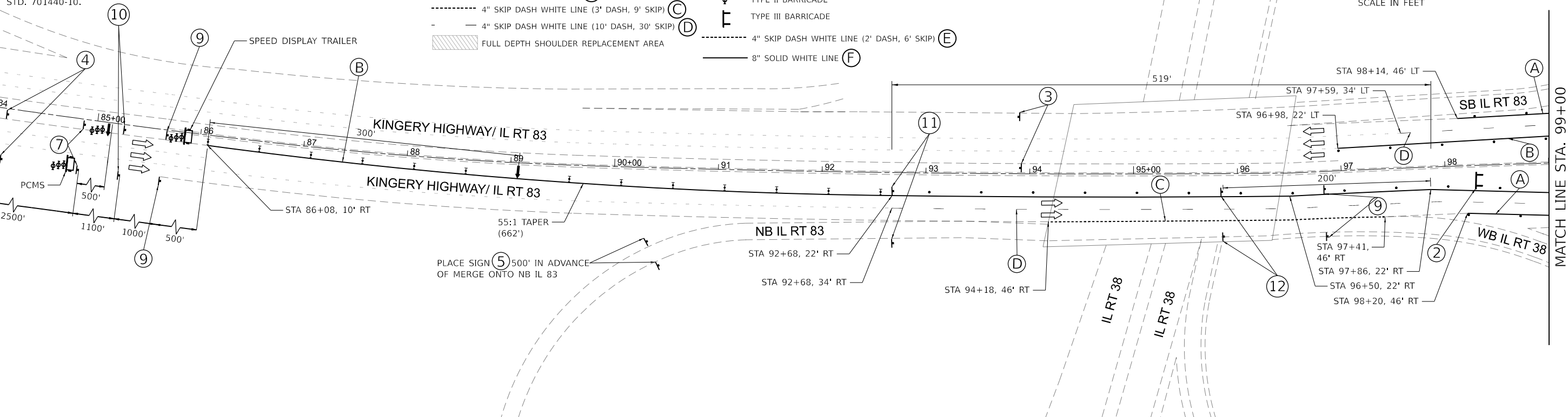
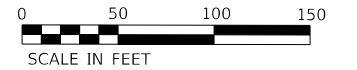
NOTE:  
 ADD ADVANCE ROAD CONSTRUCTION AHEAD SIGNAGE (SIGN 5)  
 ALONG RAMP FROM EB BUTTERFIELD ROAD (IL 56) TO NB IL 83

ADDITIONALLY, ADD LANE DROP SIGNAGE (SIGN 10) JUST NORTH OF  
 WHERE THIS RAMP JOINS NB IL 83.

SIGN PLACEMENT FOR APPROACH TO WORK ZONE FOLLOW  
 STD. 701440-10.

MOT LEGEND AND SYMBOLS

- TEMPORARY PAVEMENT AREA
- WORK AREA
- TEMPORARY DRUMS (SPACED 50' TYP.)
- 4" SOLID WHITE LINE (A)
- 4" SOLID YELLOW LINE (B)
- 4" SKIP DASH WHITE LINE (3' DASH, 9' SKIP) (C)
- 4" SKIP DASH WHITE LINE (10' DASH, 30' SKIP) (D)
- 4" SKIP DASH WHITE LINE (2' DASH, 6' SKIP) (E)
- 8" SOLID WHITE LINE (F)
- TEMPORARY CONCRETE BARRIER
- IMPACT ATTENUATOR, TEMPORARY (FULLY REDIRECTIVE, NARROW), TEST LEVEL 3
- DIRECTION INDICATOR BARRICADE w/STEADY BURN MONODIRECTIONAL LIGHT (SPACED 50' TYP.)
- ARROW BOARD
- TYPE II BARRICADE
- TYPE III BARRICADE



MODEL: Plan 4 (Sheet) FILE NAME: P:\020055 - IDOT\040055\01\002 (ENGL) - FTB\195-016 Phase II\Work\Engineering\1 - IL83\38\500 Drawings\502\_CADD\_Sheets\IDOT\83\401-Stage1.dgn

**Bowman CONSULTING**  
 311 S. Wacker Drive, Suite 1950  
 Chicago, Illinois 60606  
 312-674-6560  
 www.bowmanconsulting.com

USER NAME = apatel	DESIGNED - KH	REVISED -
DRAWN - KM	REVISED -	
PLOT SCALE = 0.1667' / in.	CHECKED - AP	REVISED -
PLOT DATE = 3/10/2021	DATE - 3/11/2021	REVISED -

**STATE OF ILLINOIS  
 DEPARTMENT OF TRANSPORTATION**

**MAINTENANCE OF TRAFFIC - STAGE 1**

SCALE: 1"=50'    SHEET 4 OF 7 SHEETS    STA. 83+92.98 TO STA. 114+00.00

F.A.P. RTE.	SECTION	COUNTY	TOTAL SHEETS	SHEET NO.
344	2020-196-T	DUPAGE	122	26
CONTRACT NO. 62M69				
ILLINOIS / FED. AID PROJECT				