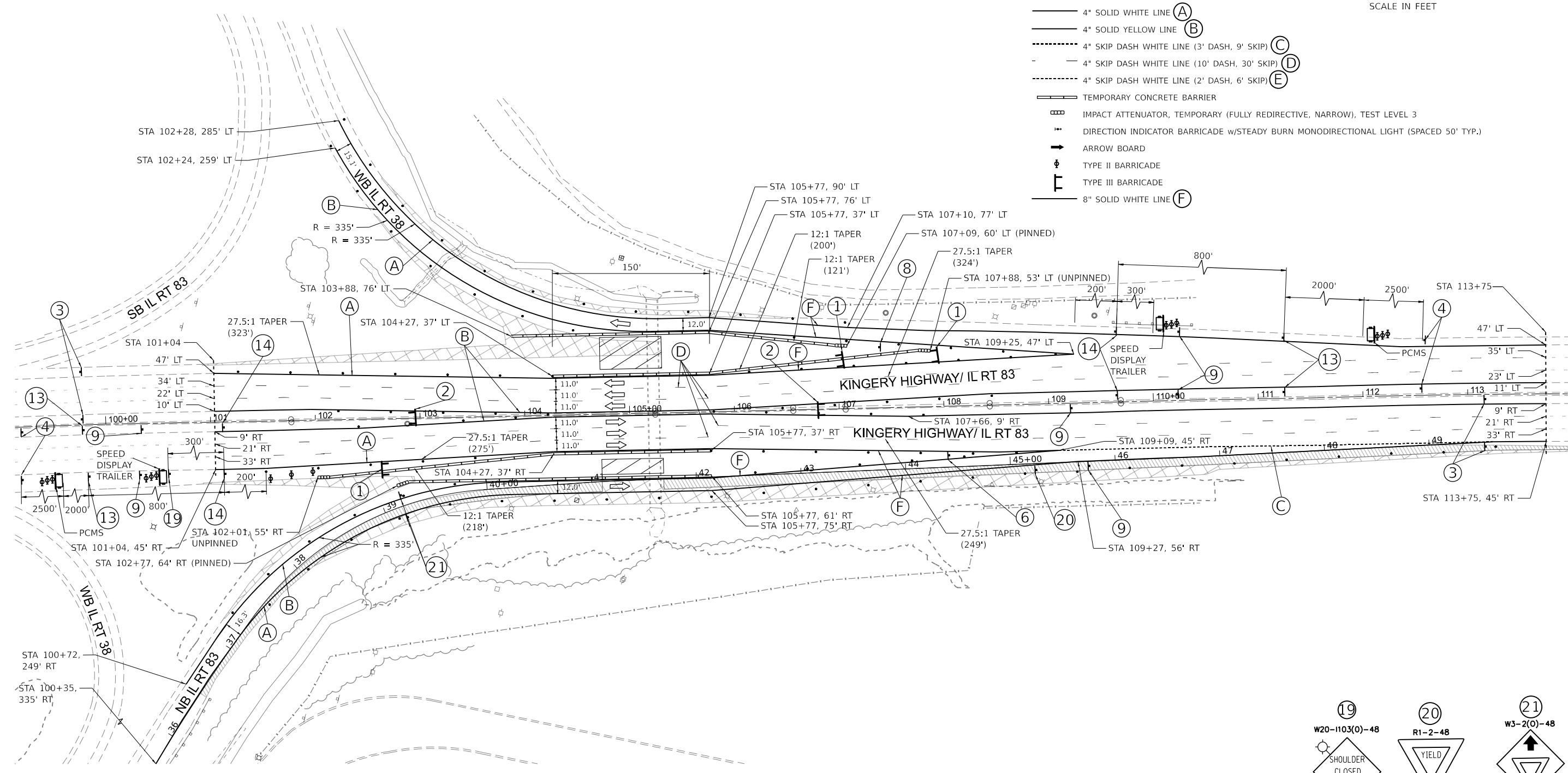
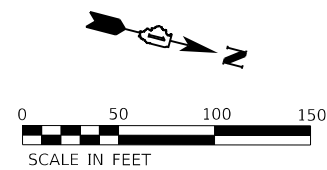
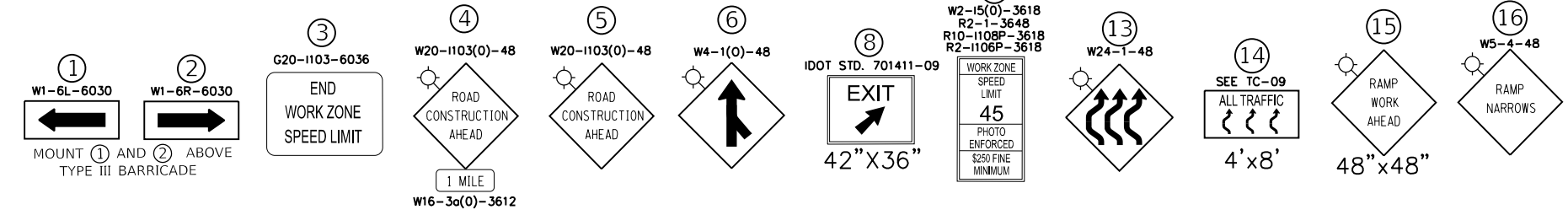


- ### MOT LEGEND AND SYMBOLS
- TEMPORARY PAVEMENT AREA
 - FULL DEPTH SHOULDER REPLACEMENT AREA
 - WORK AREA
 - TEMPORARY DRUMS (SPACED 50' TYP.)
 - 4' SOLID WHITE LINE (A)
 - 4' SOLID YELLOW LINE (B)
 - 4' SKIP DASH WHITE LINE (3' DASH, 9' SKIP) (C)
 - 4' SKIP DASH WHITE LINE (10' DASH, 30' SKIP) (D)
 - 4' SKIP DASH WHITE LINE (2' DASH, 6' SKIP) (E)
 - TEMPORARY CONCRETE BARRIER
 - IMPACT ATTENUATOR, TEMPORARY (FULLY REDIRECTIVE, NARROW), TEST LEVEL 3
 - DIRECTION INDICATOR BARRICADE w/STEADY BURN MONODIRECTIONAL LIGHT (SPACED 50' TYP.)
 - ARROW BOARD
 - TYPE II BARRICADE
 - TYPE III BARRICADE
 - 8' SOLID WHITE LINE (F)



NOTE:
 PLACE SIGNS ON BOTH SIDES OF NB IL 83 RAMP:
 (5) AT 27+29, (15) AT 31+29, (16) AT 33+29
 SIGN PLACEMENT FOR APPROACH TO WORK ZONE FOLLOW
 STD. 701440-10.



MODEL: Plan 2 (Sheet)
 FILE NAME: P:\060855 - IDOT\060855-01-002 (ENGL) - FTB-195-016 Phase II\Work\Engineering\W01 - ILB34L3B\500 Drawings\502_CADD_Sheets\02\M69-sh4-MOT-Stage2.dgn



USER NAME = apatel	DESIGNED - KH	REVISED -
DRAWN - KM	REVISED -	
CHECKED - AP	REVISED -	
DATE - 3/11/2021	REVISED -	
PLOT SCALE = 0.1666667 / in.		
PLOT DATE = 3/10/2021		

**STATE OF ILLINOIS
 DEPARTMENT OF TRANSPORTATION**

MAINTENANCE OF TRAFFIC - STAGE 2

SCALE: 1"=50' SHEET 6 OF 7 SHEETS STA. 99+13.29 TO STA. 114+00.00

F.A.P. RTE. 344	SECTION 2020-196-T	COUNTY DUPAGE	TOTAL SHEETS 122	SHEET NO. 28
CONTRACT NO. 62M69			ILLINOIS FED. AID PROJECT	