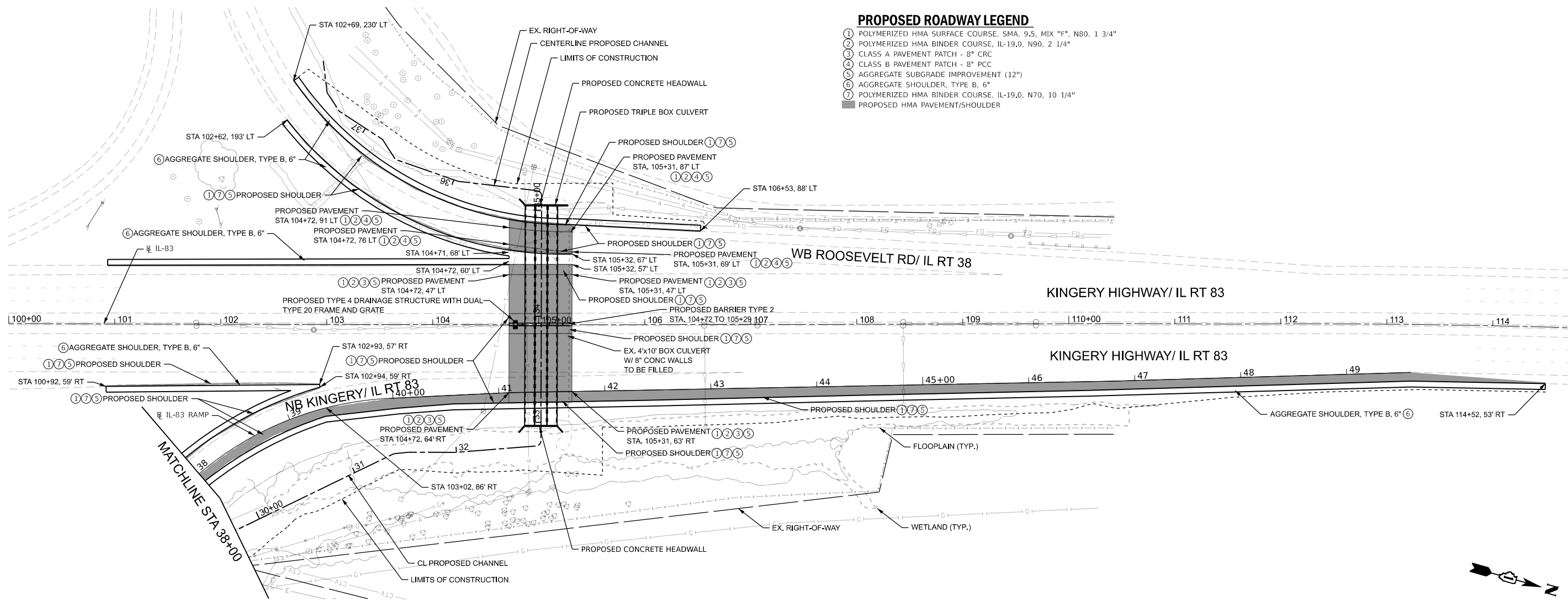


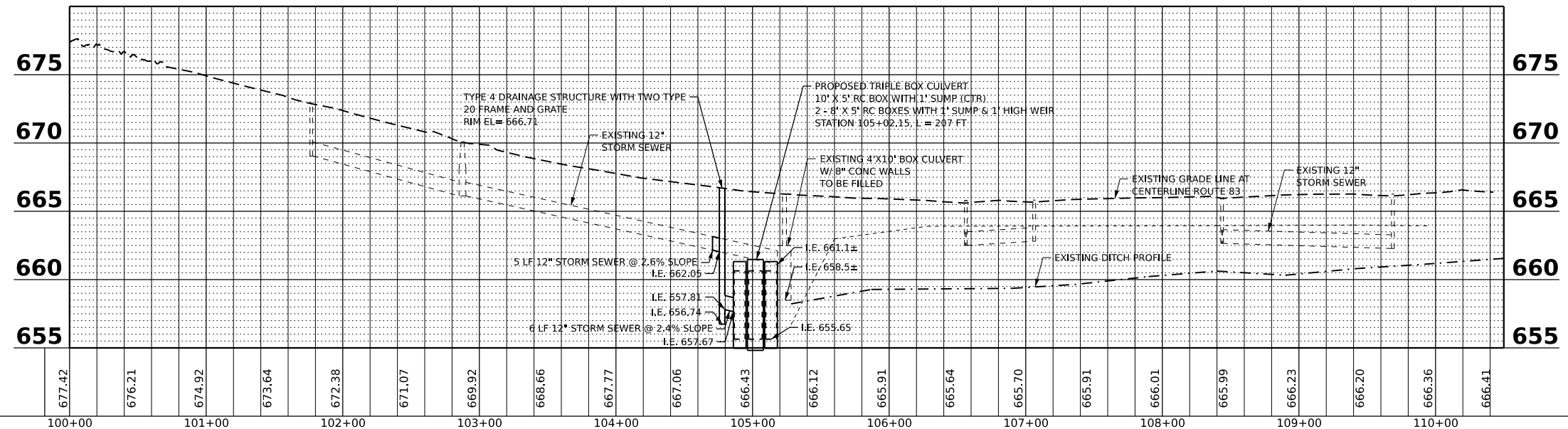
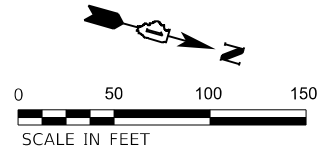
DATE	
BY	
SURVEYED	
PLOTTED	
ALIGNMENT CHECKED	
NOTE BOOK NO.	
CADD FILE NAME	

DATE	
BY	
SURVEYED	
PLOTTED	
GRADES CHECKED	
NOTE BOOK NO.	
STRUCTURE NOTATIONS CHKD	

MODEL: Plan 1 (Sheet)
 FILE NAME: P:\00055 - IDOT\040008-01-002 (ENG) - FTB 195-016 Phase II For VanEngineering\01 - I1831138550 Drawings\502 Cadd Sheets\0124269-sh-PlanProfileCulvert.dgn



- PROPOSED ROADWAY LEGEND**
- ① POLYMERIZED HMA SURFACE COURSE, SMA, 9.5, MIX "F", N80, 1 3/4"
 - ② POLYMERIZED HMA BINDER COURSE, IL-19.0, N90, 2 1/4"
 - ③ CLASS A PAVEMENT PATCH - 8" CRC
 - ④ CLASS B PAVEMENT PATCH - 8" PCC
 - ⑤ AGGREGATE SUBGRADE IMPROVEMENT (12")
 - ⑥ AGGREGATE SHOULDER, TYPE B, 6"
 - ⑦ POLYMERIZED HMA BINDER COURSE, IL-19.0, N70, 10 1/4"
 - PROPOSED HMA PAVEMENT/SHOULDER



USER NAME = khejtmanek	DESIGNED - KH	REVISED -
DRAWN - KM	REVISOR -	
CHECKED - AP	REVISOR -	
DATE - 3/11/2021	REVISOR -	

STATE OF ILLINOIS
 DEPARTMENT OF TRANSPORTATION

KINGERY HIGHWAY / IL RT 83
 PLAN AND PROFILE

SCALE: 1"=50' SHEET 2 OF 2 SHEETS STA. 100+00.00 TO STA. 110+50.00

F.A.P. RTE.	SECTION	COUNTY	TOTAL SHEETS	SHEET NO.
344	2020-196-T	DUPAGE	122	31
CONTRACT NO. 62M69				
ILLINOIS FED. AID PROJECT				