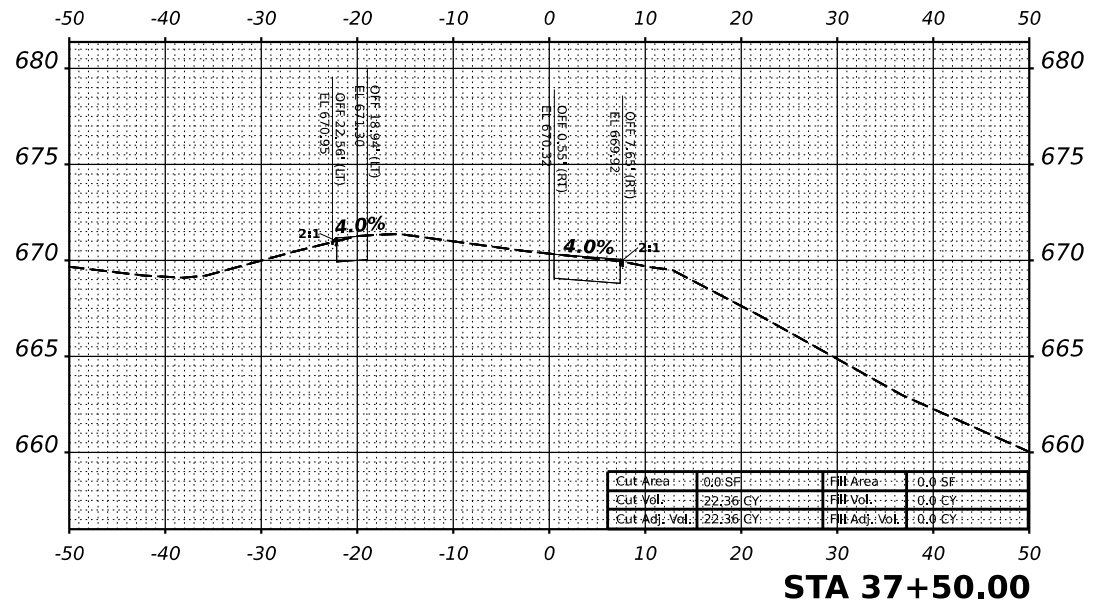
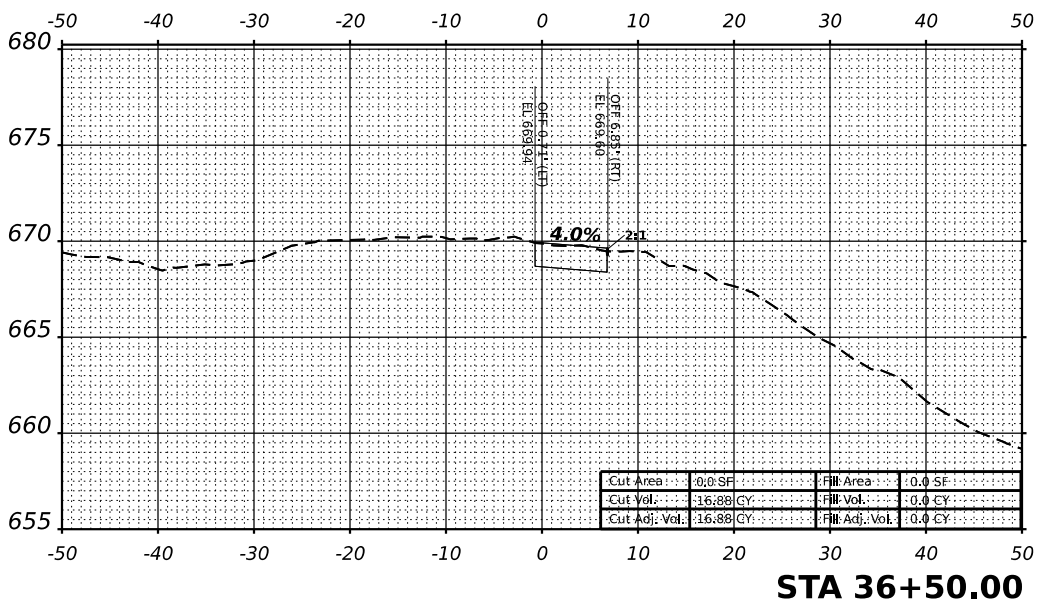
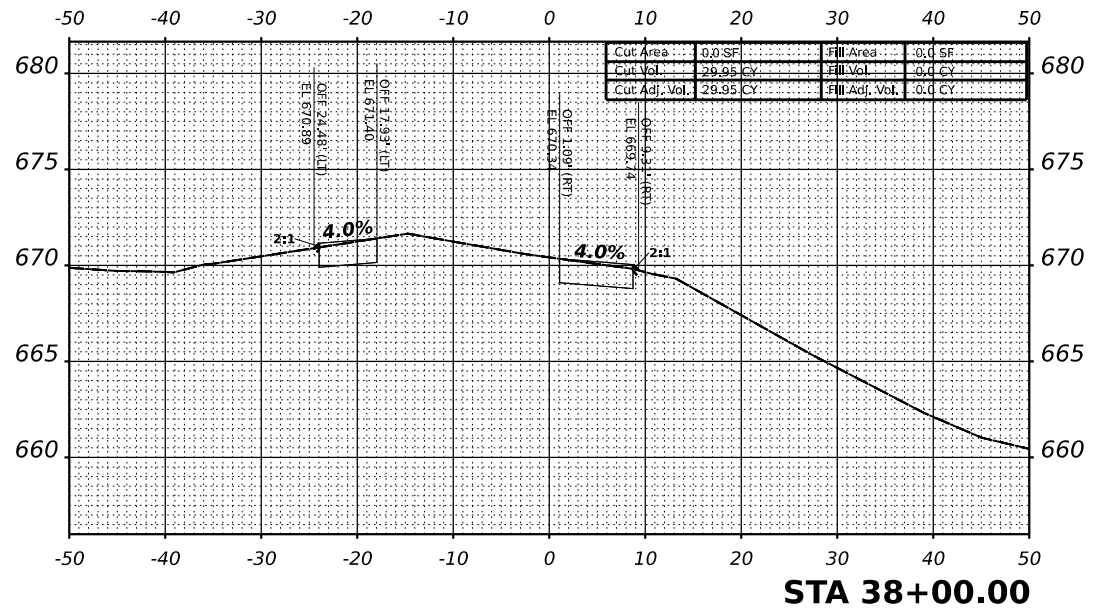
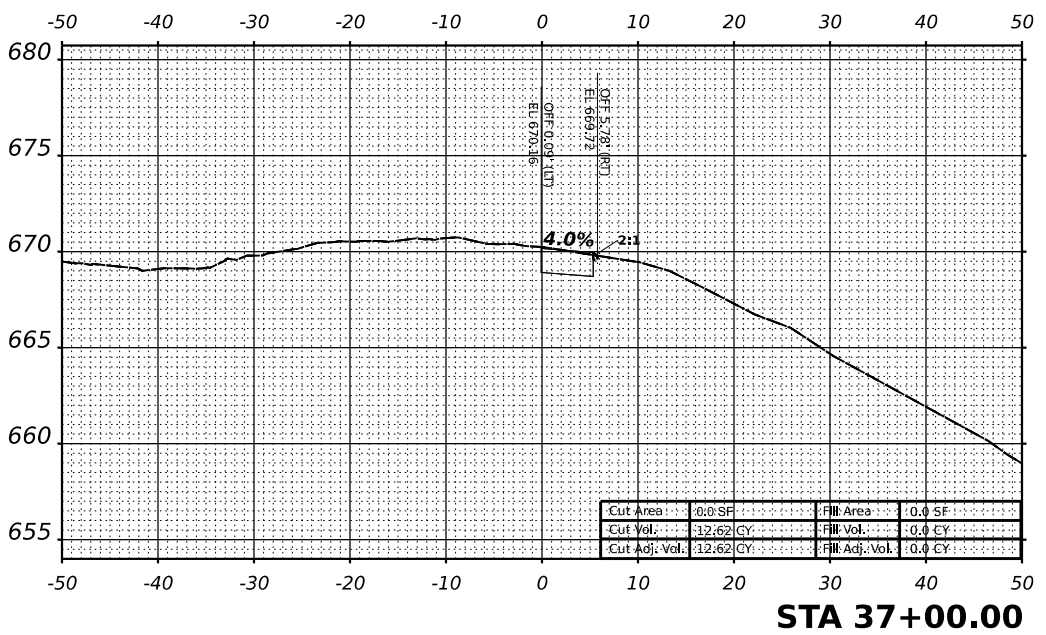


FINAL SURVEY NO.	DATE
SURVEYED	BY
PLOTTED	
TEMPLATE	
AREAS CHECKED	
NOTE BOOK	
AREAS CHECKED	

ORIGINAL SURVEY NO.	DATE
SURVEYED	BY
PLOTTED	
TEMPLATE	
AREAS CHECKED	
NOTE BOOK	
AREAS CHECKED	

MODEL: 36+50.00 (Sheet)
 FILE NAME: P:\02028 - IDOT\040058-01-002 (ENG) - FTB 195-016 Phase II Var Var\Engineering\W01 - I183-IL38-500 Drawings\502_CADD Sheets\02\269-sheet\36+50-temp\pave.dgn



USER NAME	= khejtmanek	DESIGNED	- KH	REVISED	-
DRAWN	- KM	REVISIONS	-	REVISIONS	-
PLOT SCALE	= 0.16666633' / in.	CHECKED	- AP	REVISIONS	-
PLOT DATE	= 3/10/2021	DATE	- 3/11/2021	REVISIONS	-

STATE OF ILLINOIS
 DEPARTMENT OF TRANSPORTATION

**CROSS SECTIONS - NB RAMP
 TEMPORARY PAVEMENT**

SCALE: 1" = 16'(H)
 1" = 5'(V)

SHEET 1 OF 9 SHEETS STA. 36+50.00 TO 38+00.00

F.A.P. RTE.	SECTION	COUNTY	TOTAL SHEETS	SHEET NO.
344	2020-196-T	DUPAGE	122	94
CONTRACT NO. 62M69				
ILLINOIS FED. AID PROJECT				