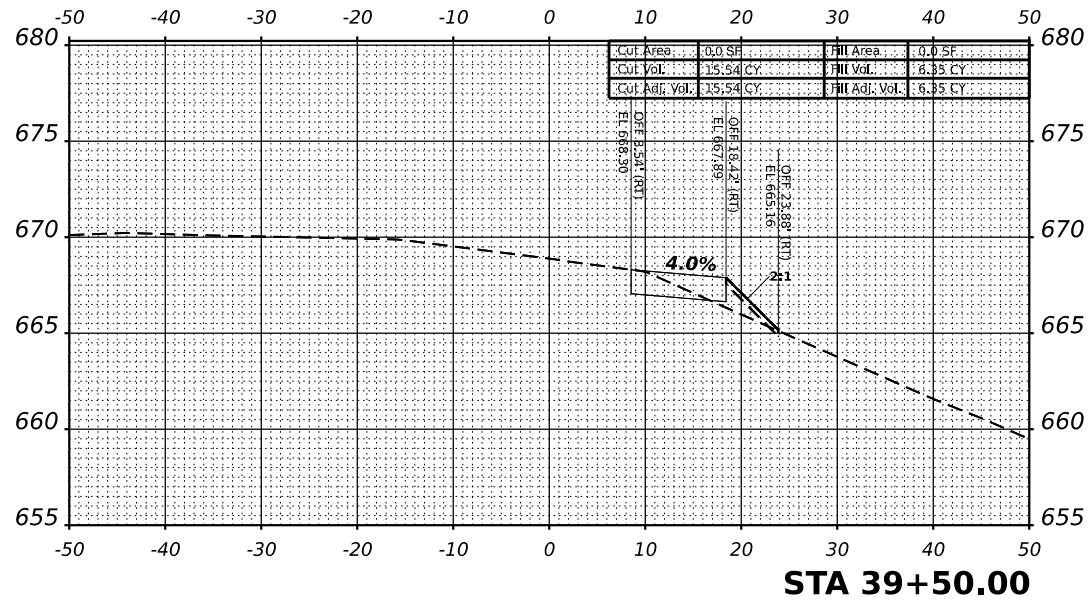
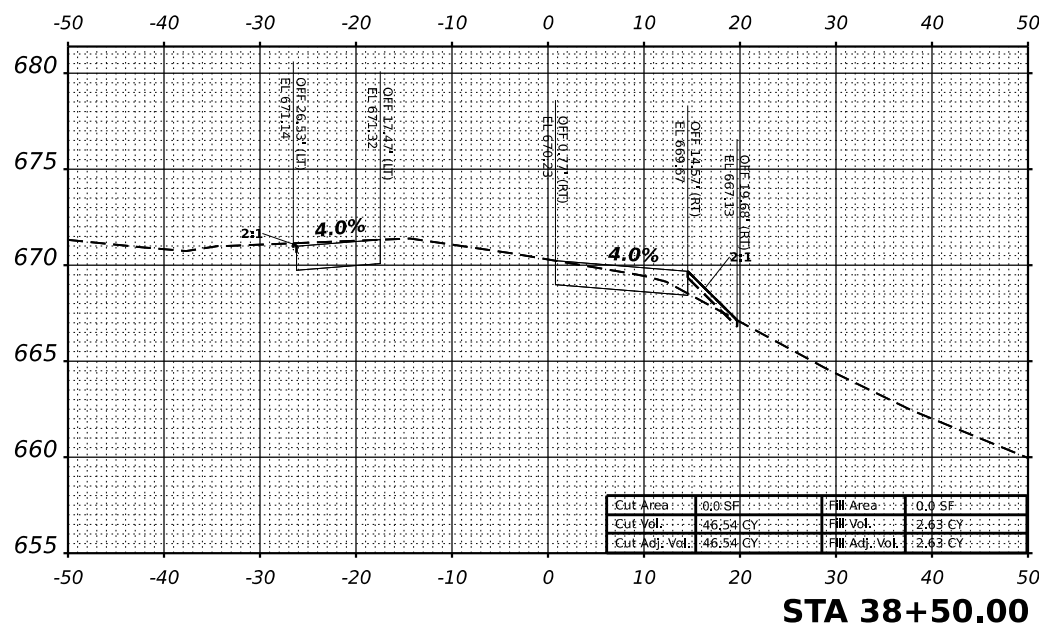
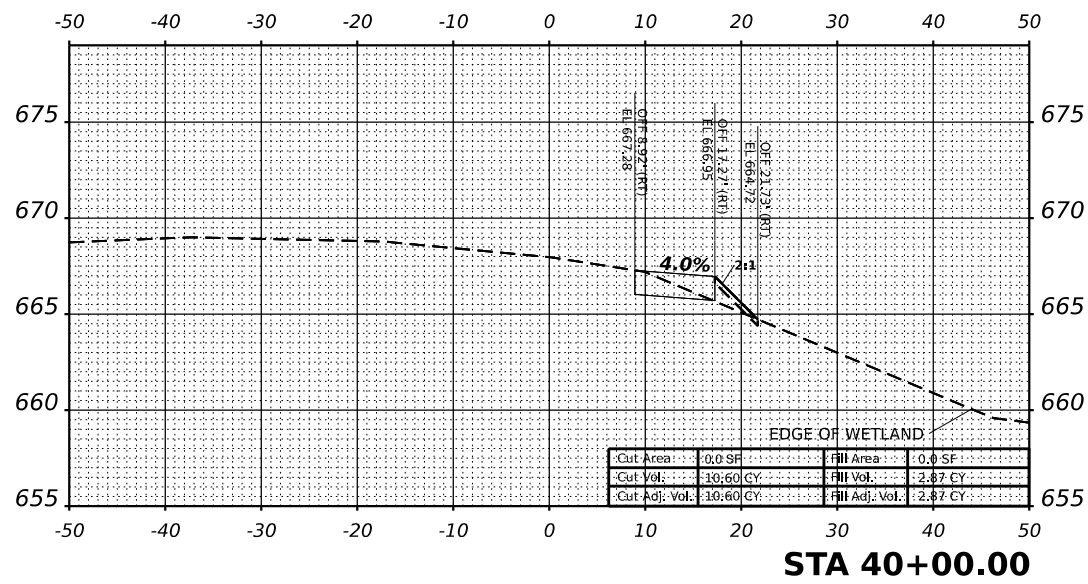
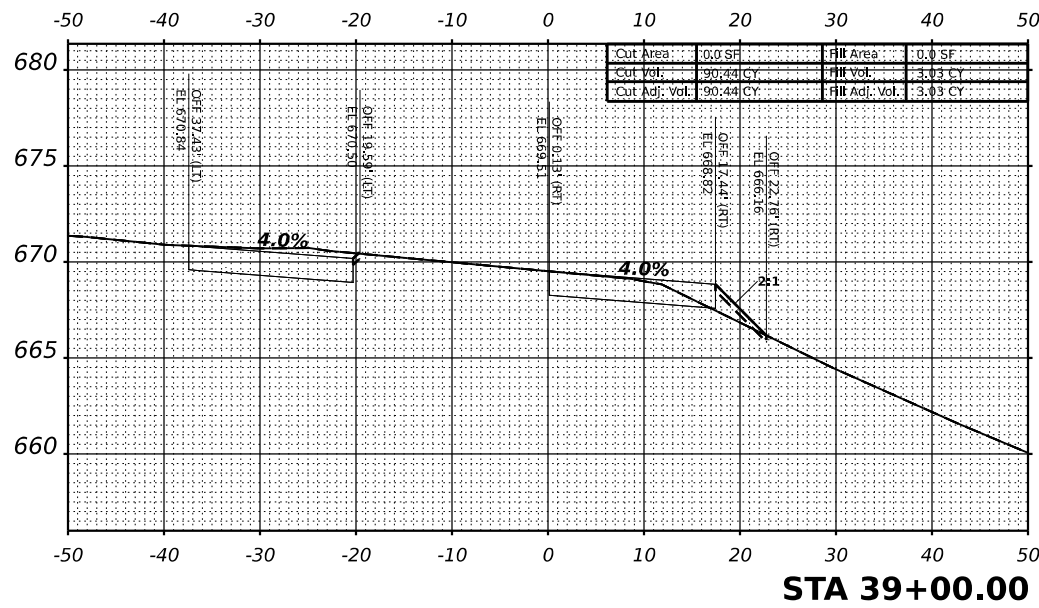


FINAL SURVEY NO.	DATE
SURVEYED	BY
PLOTTED	
TEMPLATE	
AREAS CHECKED	
NOTE BOOK	
AREAS CHECKED	

ORIGINAL SURVEY NO.	DATE
SURVEYED	BY
PLOTTED	
TEMPLATE	
AREAS CHECKED	
NOTE BOOK	
AREAS CHECKED	

MODEL: 38+50.00 (Sheet)
 FILE NAME: P:\02028 - I\DOT\040058-01-002 (ENG) - FTB 195-016 Phase II Var Var\Engineering\W01 - I\38+50.00 Drawings\502_CADD_Sheets\02\69-sheet\AS-TempPave.dgn



USER NAME = khejtmanek
 PLOT SCALE = 0.16666633' / in.
 PLOT DATE = 3/10/2021

DESIGNED - KH
 DRAWN - KM
 CHECKED - AP
 DATE - 3/11/2021

REVISED -
 REVISED -
 REVISED -
 REVISED -

STATE OF ILLINOIS
 DEPARTMENT OF TRANSPORTATION

CROSS SECTIONS - NB RAMP
 TEMPORARY PAVEMENT

SCALE: 1" = 10'(H)
 1" = 5'(V)

SHEET 2 OF 9 SHEETS
 STA. 38+50.00 TO 40+00.00

F.A.P. RTE.	SECTION	COUNTY	TOTAL SHEETS	SHEET NO.
344	2020-196-T	DUPAGE	122	95
CONTRACT NO. 62M69				
ILLINOIS FED. AID PROJECT				