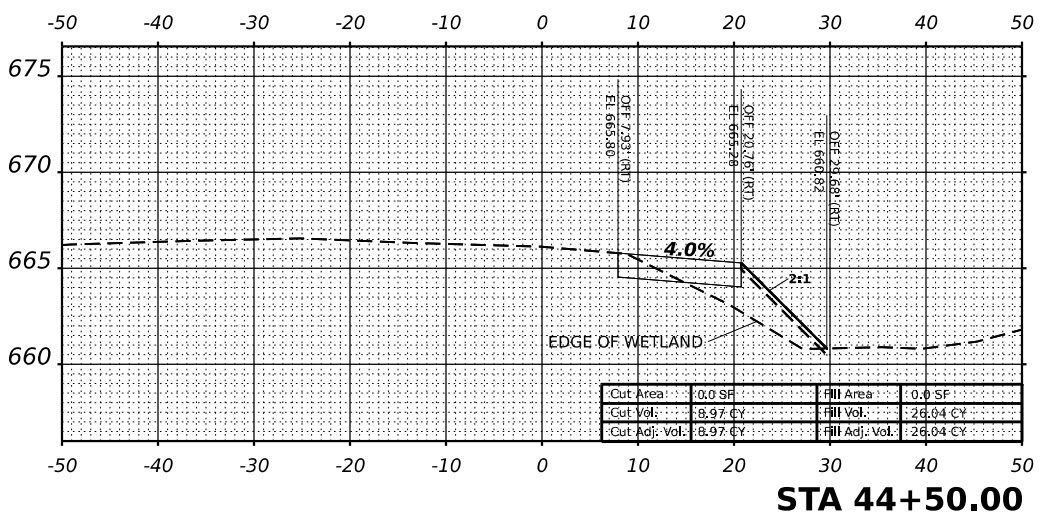
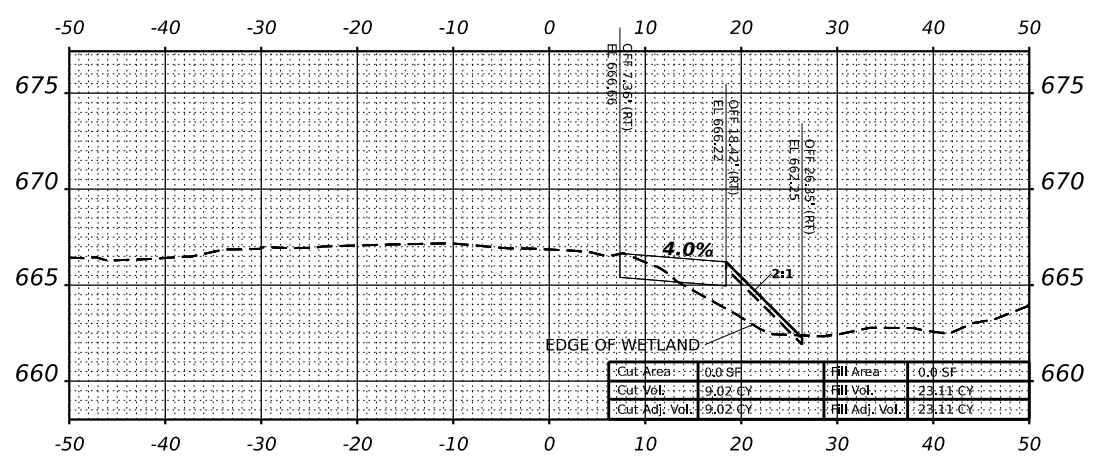


DATE	
BY	
SURVEYED	
PLOTTED	
TEMPLATE	
NOTE BOOK	
AREAS CHECKED	
NO.	

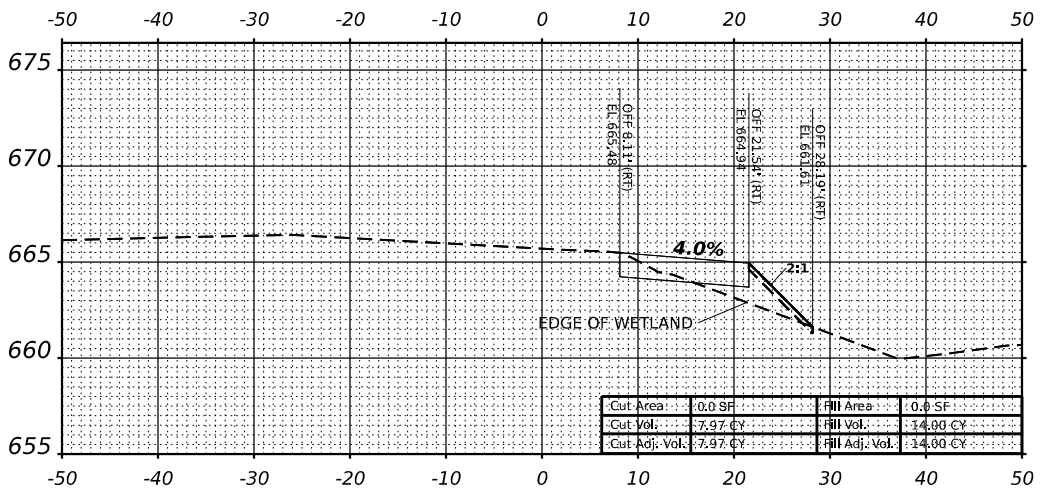
DATE	
BY	
SURVEYED	
PLOTTED	
TEMPLATE	
NOTE BOOK	
AREAS CHECKED	
NO.	



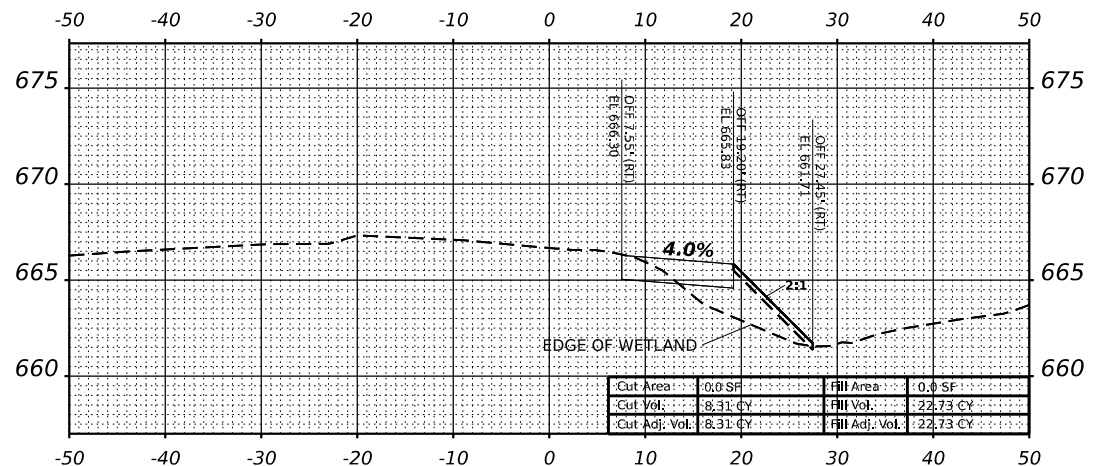
STA 44+50.00



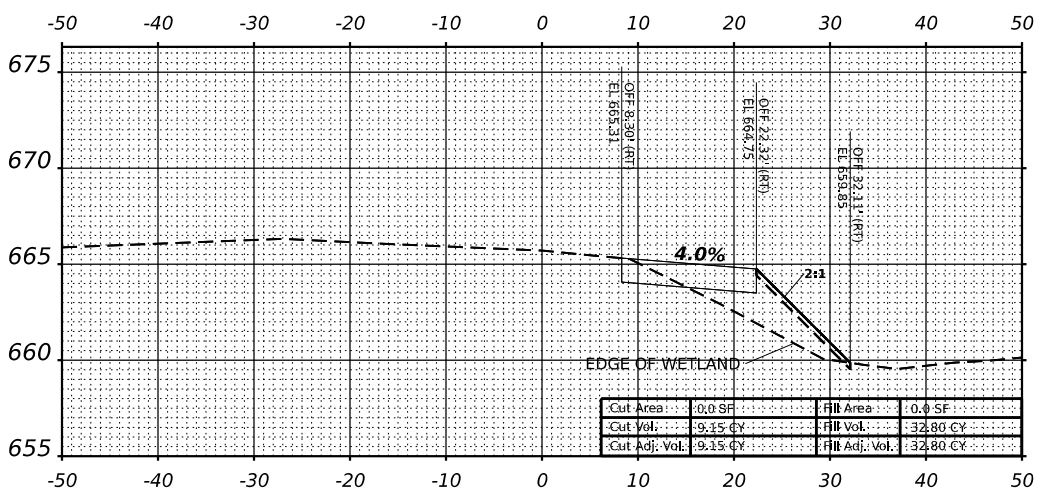
STA 46+00.00



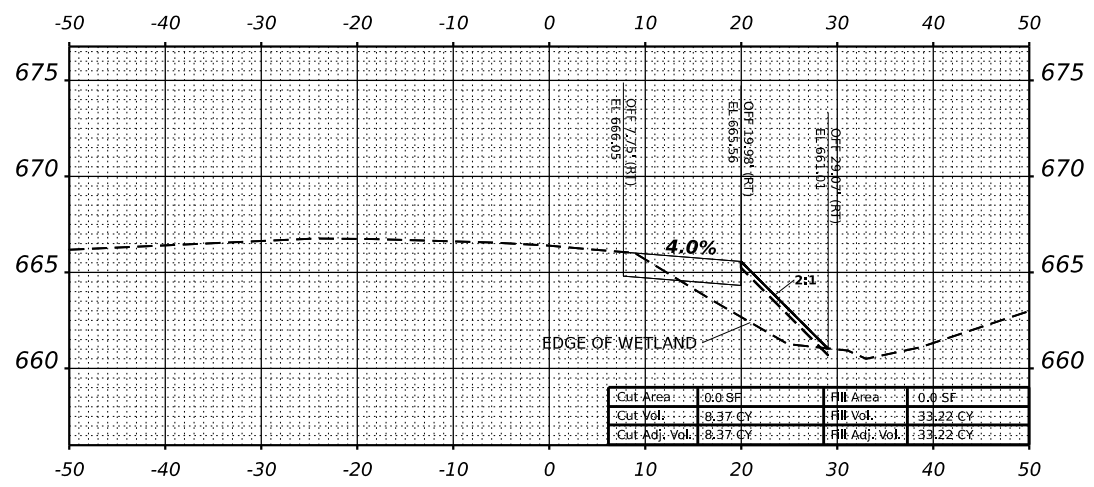
STA 44+00.00



STA 45+50.00



STA 43+50.00



STA 45+00.00



USER NAME = khejtmanek
 DESIGNED - KH
 DRAWN - KM
 CHECKED - AP
 DATE - 3/11/2021

REVISIONS
 REVISIONS
 REVISIONS
 REVISIONS

STATE OF ILLINOIS
 DEPARTMENT OF TRANSPORTATION

CROSS SECTIONS - NB RAMP
 TEMPORARY PAVEMENT

SCALE: 1" = 10'(H)
 1" = 5'(V)
 SHEET 4 OF 9 SHEETS
 STA. 43+50.00 TO 46+00.00

F.A.P. RTE.	SECTION	COUNTY	TOTAL SHEETS	SHEET NO.
344	2020-196-T	DUPAGE	122	97
CONTRACT NO. 62M69				
ILLINOIS FED. AID PROJECT				

MODEL: 43+50.00 (Sheet)
 FILE NAME: P:\02028 - DOT\040058-01-002 (ENG) - FTB 195-016 Phase II Var Var\Engineering\WD 1 - ILS\1138500 Drawings\502 CADD Sheets\502 M69-sheet45-temp Pav.dgn