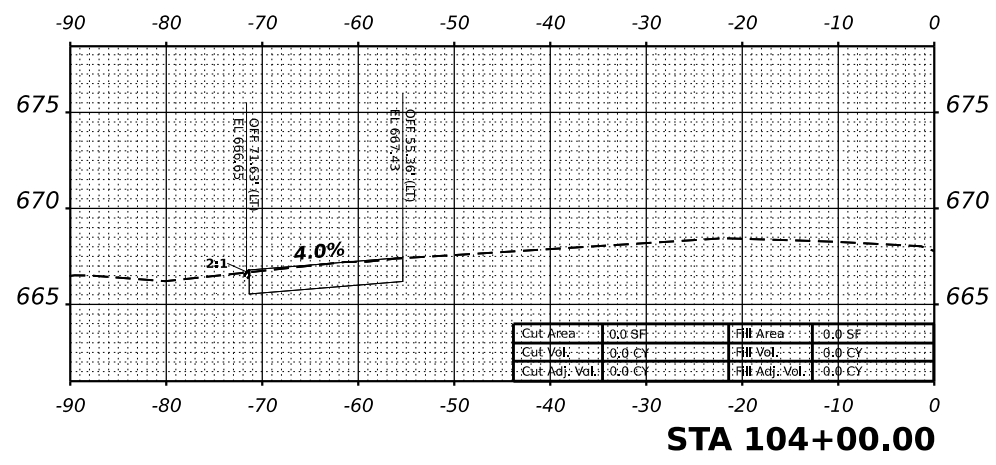
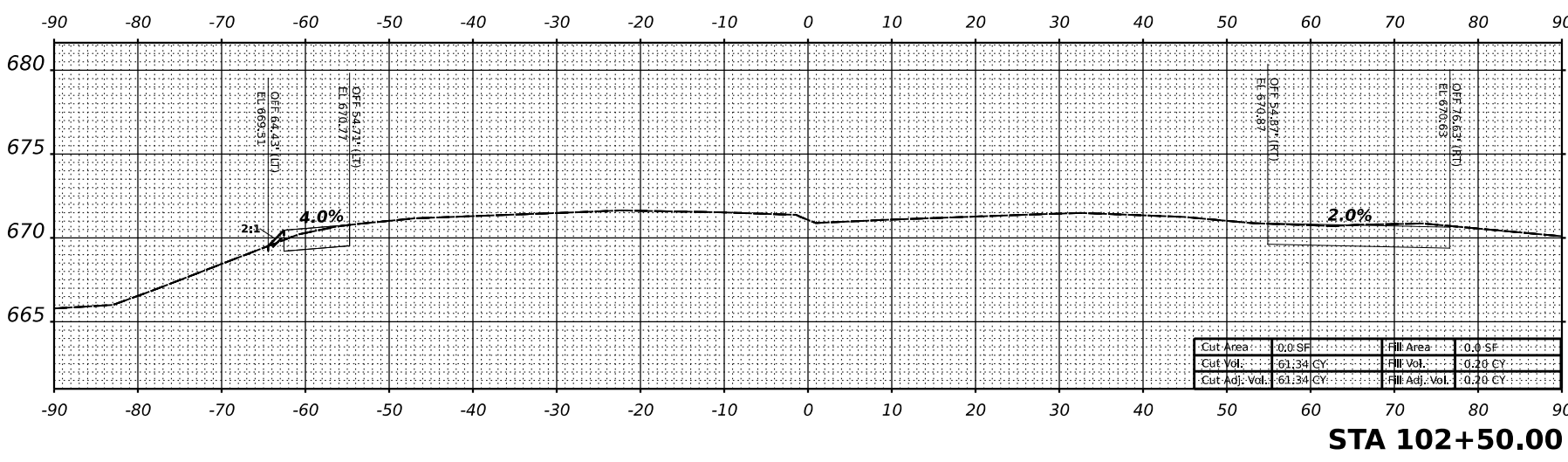
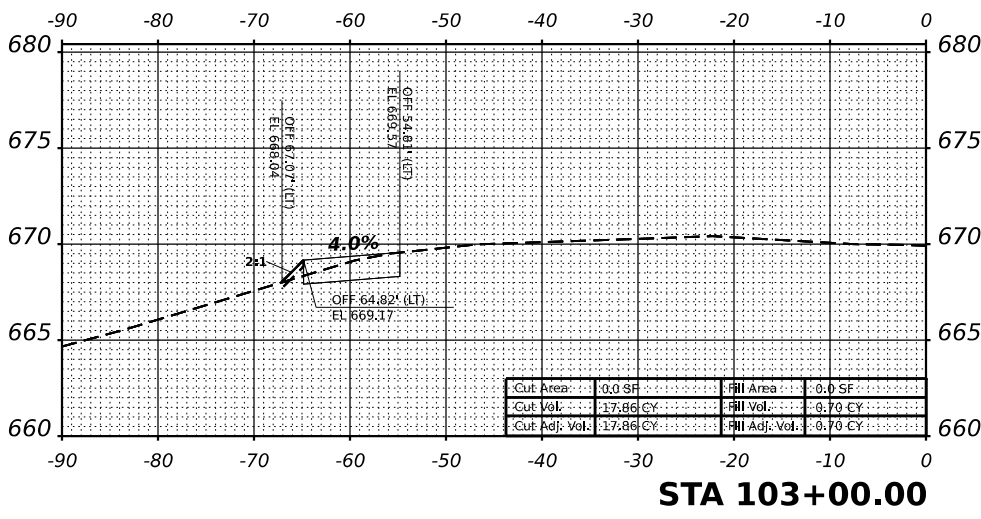
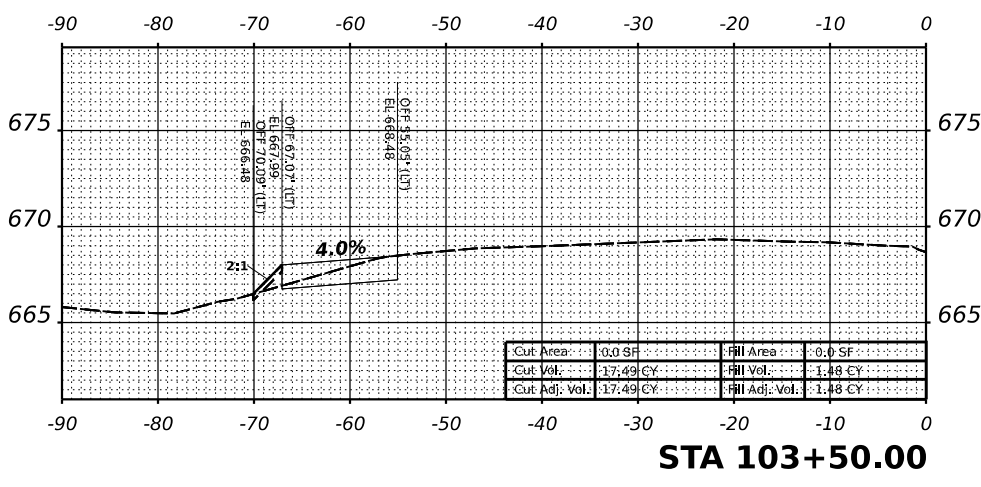


FINAL SURVEY	SURVEYED	BY	DATE
NOTE BOOK	PLOTTED		
NO.	TEMPLATE		
	AREAS CHECKED		

ORIGINAL SURVEY	SURVEYED	BY	DATE
NOTE BOOK	PLOTTED		
NO.	TEMPLATE		
	AREAS CHECKED		

MODEL: CL 102+50 (Sheet)
 FILE NAME: P:\02028 - 101040005-01-102 (ENG) - FTB 19-016 Phase II Var VarEngineering\W0 1 - IL83-IL38-500 Drawings\502 CADD Sheets\502 M69sheet\5-emp\pva.dgn



USER NAME = khejtmanek
 PLOT SCALE = 0.16666633' / in.
 PLOT DATE = 3/10/2021

DESIGNED - KH
 DRAWN - KM
 CHECKED - AP
 DATE - 3/11/2021

REVISED -
 REVISED -
 REVISED -
 REVISED -

STATE OF ILLINOIS
 DEPARTMENT OF TRANSPORTATION

CROSS SECTIONS - CL IL83
 TEMPORARY PAVEMENT
 SCALE: 1" = 10'(H)
 1" = 5'(V)
 SHEET 8 OF 9 SHEETS
 STA. 102+50.00 TO 104+00.00

F.A.P. RTE.	SECTION	COUNTY	TOTAL SHEETS	SHEET NO.
344	2020-196-T	DUPAGE	122	101
				CONTRACT NO. 62M69
				ILLINOIS FED. AID PROJECT